

WEEKLY CRIME / CFS COMPARISON REPORT

This report covers periods:

Current Week	6/15/2020	to	6/21/2020	(Monday-Sunday)
Prior Week	6/7/2020	to	6/14/2020	(Prior Week)
Last 4 Weeks	5/25/2020	to	6/21/2020	(28 Day Period)
Year to Date (YTD)	1/1/2020	to	6/21/2020	



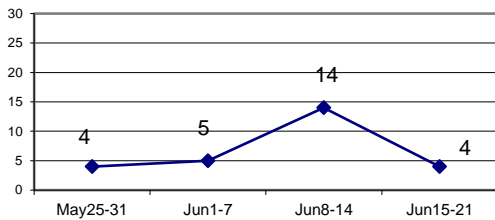
Each period is compared to the same period in the previous year.

Citywide

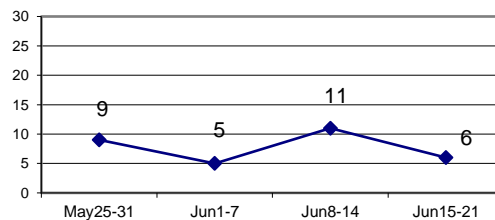
Incident Reports

	Week to Date			Prior Week		28 days			Year to Date		
	2020	2019	Cng	2020	Cng	2020	2019	Cng	2020	2019	Cng
VIOLENT CRIME:											
Murder Victims	2	1	100.0%	0	--	3	3	0.0%	7	5	40.0%
Felony Sex. Assault	1	0	--	1	0.0%	8	3	166.7%	19	23	-17.4%
Robbery with Firearm	1	1	0.0%	8	-87.5%	13	8	62.5%	51	45	13.3%
Other Robbery	3	3	0.0%	6	-50.0%	14	14	0.0%	94	71	32.4%
Assault with Firearm Victims	2	2	0.0%	2	0.0%	6	4	50.0%	36	31	16.1%
Agg. Assault (NIBRS)	6	13	-53.8%	11	-45.5%	31	65	-52.3%	158	321	-50.8%
Total:	15	20	-25.0%	28	-46.4%	75	97	-22.7%	365	496	-26.4%
PROPERTY CRIME:											
Burglary	10	10	0.0%	9	11.1%	30	42	-28.6%	199	278	-28.4%
MV Theft	8	13	-38.5%	6	33.3%	34	43	-20.9%	303	286	5.9%
Larceny from Vehicle	10	21	-52.4%	10	0.0%	37	77	-51.9%	330	384	-14.1%
Other Larceny	43	50	-14.0%	42	2.4%	180	214	-15.9%	1,126	1,203	-6.4%
Total:	71	94	-24.5%	67	6.0%	281	376	-25.3%	1,958	2,151	-9.0%
OTHER CRIME:											
Simple Assault	15	30	-50.0%	17	-11.8%	60	151	-60.3%	453	933	-51.4%
Prostitution	0	0	--	0	--	0	0	--	0	1	-100.0%
Drugs & Narcotics	3	34	-91.2%	3	0.0%	23	112	-79.5%	439	607	-27.7%
Vandalism	39	56	-30.4%	25	56.0%	121	190	-36.3%	902	1,078	-16.3%
Intimidation/Threatening-no	27	23	17.4%	41	-34.1%	160	101	58.4%	840	579	45.1%
Weapons Violation	4	14	-71.4%	4	0.0%	13	46	-71.7%	190	243	-21.8%
Total:	88	157	-43.9%	90	-2.2%	377	600	-37.2%	2,824	3,441	-17.9%
Motor Vehicle Stops	3	222	-98.6%	21	-85.7%	189	859	-78.0%	5,249	5,577	-5.9%
Confirmed Shots Fired	6	4	50.0%	5	20.0%	19	10	90.0%	89	68	30.9%

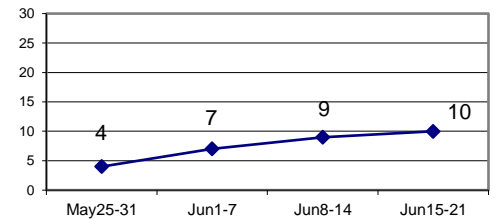
Robbery



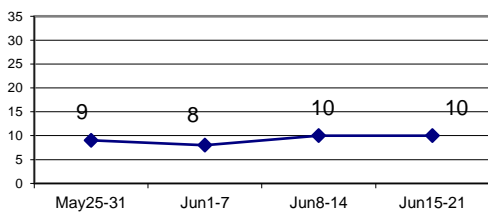
Agg. Assault (NIBRS)



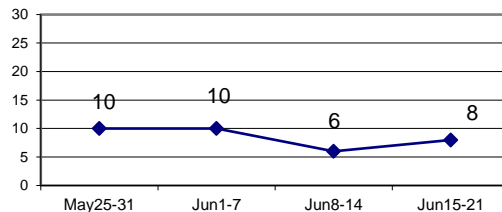
Burglary



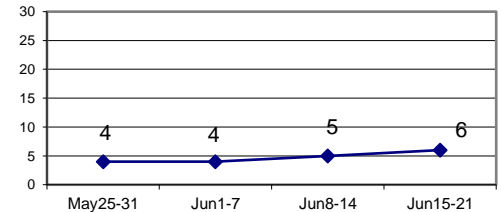
Larceny from Vehicle



MV Theft



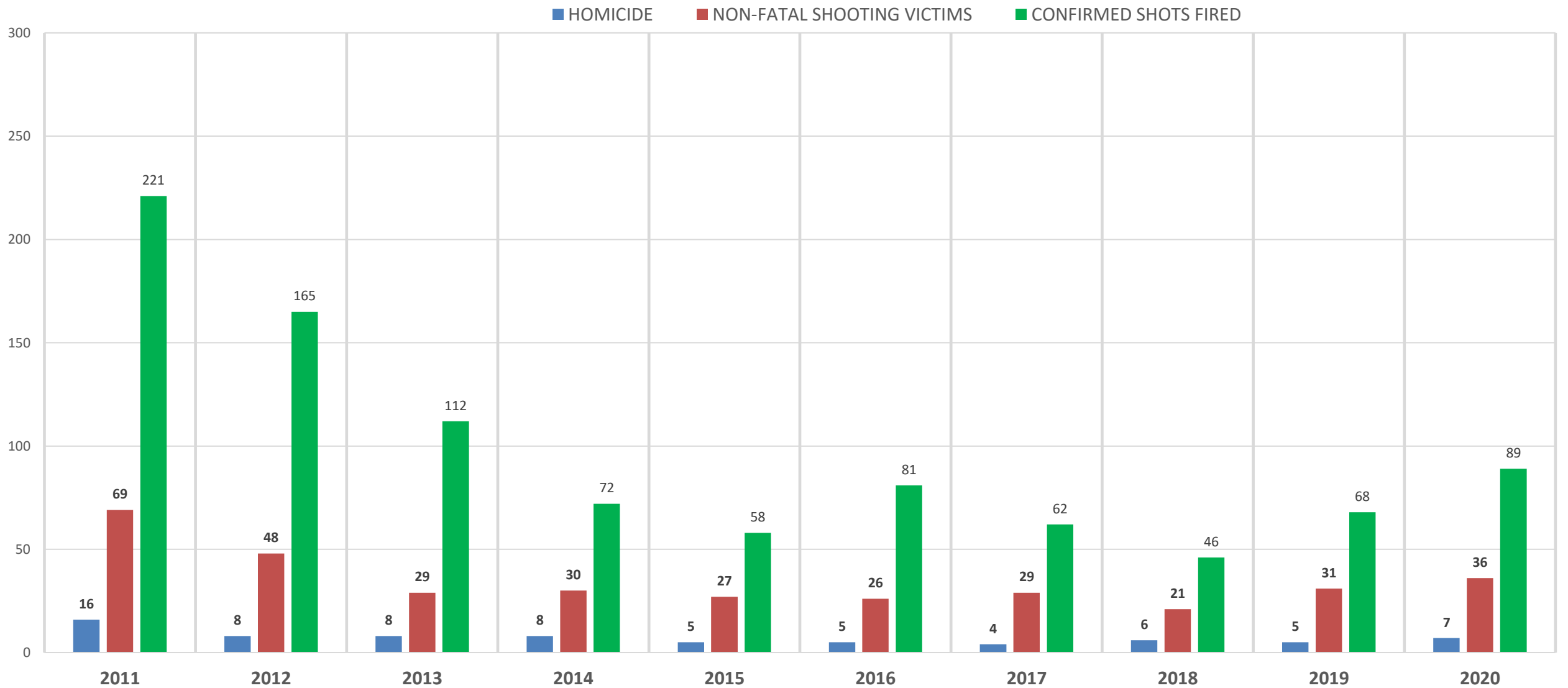
Confirmed Shots Fired



JAN 1 TO JUN 21 COMPARISON (2011, 2012, 2013, 2014, 2015, 2016, 2017, 2018, 2019 & 2020)

											% CHANGE
	2011	2012	2013	2014	2015	2016	2017	2018	2019	2020	2011 & 2020
HOMICIDE	16	8	8	8	5	5	4	6	5	7	-56.3%
<small>% Change (2011-2012), (2012-2013), (2013-2014), (2014-2015), (2015-2016), (2016-2017), (2017-2018), (2018-2019), (2019-2020) (2011-2020)</small>											
NON-FATAL SHOOTING VICTIMS	69	48	29	30	27	26	29	21	31	36	-47.8%
<small>% Change (2011-2012), (2012-2013), (2013-2014), (2014-2015), (2015-2016), (2016-2017), (2017-2018), (2018-2019), (2019-2020) (2011-2020)</small>											
CONFIRMED SHOTS FIRED	221	165	112	72	58	81	62	46	68	89	-59.7%
<small>% Change (2011-2012), (2012-2013), (2013-2014), (2014-2015), (2015-2016), (2016-2017), (2017-2018), (2018-2019), (2019-2020) (2011-2020)</small>											

**HOMICIDE, NON-FATAL SHOOTING VICTIMS & CONFIRMED SHOTS FIRED
JAN 1 - JUN 21 (2011, 2012, 2013, 2014, 2015, 2016, 2017, 2018, 2019, 2020)**



WEEKLY CRIME / CFS COMPARISON REPORT

This report covers periods:

Current Week	6/15/2020	to	6/21/2020	(Monday-Sunday)
Prior Week	6/7/2020	to	6/14/2020	(Prior Week)
Last 4 Weeks	5/25/2020	to	6/21/2020	(28 Day Period)
Year to Date (YTD)	1/1/2020	to	6/21/2020	



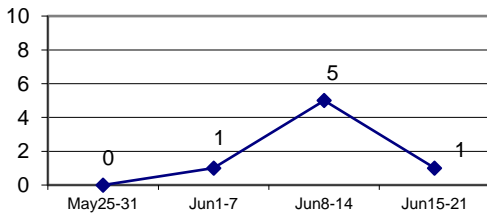
Each period is compared to the same period in the previous year.

DISTRICT 1 - DOWNTOWN

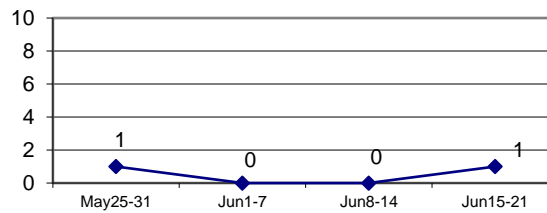
Incident Reports

	Week to Date			Prior Week		28 days			Year to Date		
	2020	2019	Cng	2020	Cng	2020	2019	Cng	2020	2019	Cng
VIOLENT CRIME:											
Murder Victims	0	0	--	0	--	0	0	--	0	0	--
Felony Sex. Assault	0	0	--	0	--	0	0	--	2	2	0.0%
Robbery with Firearm	0	0	--	3	-100.0%	3	0	--	5	2	150.0%
Other Robbery	1	1	0.0%	2	-50.0%	4	3	33.3%	12	6	100.0%
Assault with Firearm Victims	0	0	--	0	--	0	0	--	0	0	--
Agg. Assault (NIBRS)	1	0	--	0	--	2	2	0.0%	8	19	-57.9%
Total:	2	1	100.0%	5	-60.0%	9	5	80.0%	27	29	-6.9%
PROPERTY CRIME:											
Burglary	2	0	--	0	--	5	1	400.0%	24	21	14.3%
MV Theft	2	2	0.0%	2	0.0%	6	7	-14.3%	20	17	17.6%
Larceny from Vehicle	1	4	-75.0%	2	-50.0%	5	16	-68.8%	31	60	-48.3%
Other Larceny	0	10	-100.0%	5	-100.0%	12	30	-60.0%	109	135	-19.3%
Total:	5	16	-68.8%	9	-44.4%	28	54	-48.1%	184	233	-21.0%
OTHER CRIME:											
Simple Assault	2	3	-33.3%	2	0.0%	5	14	-64.3%	37	84	-56.0%
Prostitution	0	0	--	0	--	0	0	--	0	0	--
Drugs & Narcotics	0	2	-100.0%	0	--	0	6	-100.0%	12	37	-67.6%
Vandalism	5	4	25.0%	1	400.0%	11	21	-47.6%	88	98	-10.2%
Intimidation/Threatening	0	0	--	1	-100.0%	3	1	200.0%	32	40	-20.0%
Weapons Violation	0	0	--	0	--	0	0	--	6	6	0.0%
Total:	7	9	-22.2%	4	75.0%	19	42	-54.8%	175	265	-34.0%
Motor Vehicle Stops	2	18	-88.9%	3	-33.3%	42	84	-50.0%	1131	951	18.9%
Confirmed Shots Fired	0	0	--	0	--	0	0	--	0	1	-100.0%

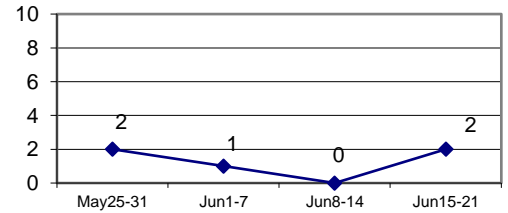
Robbery



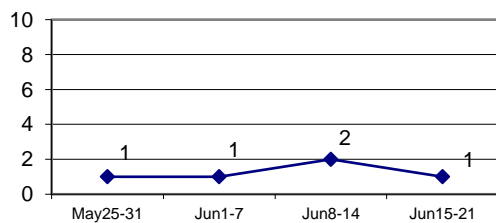
Agg. Assault (NIBRS)



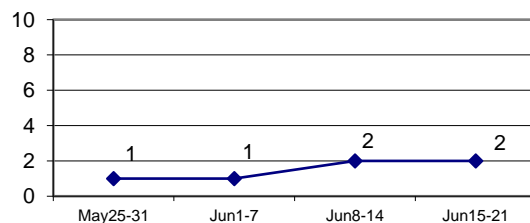
Burglary



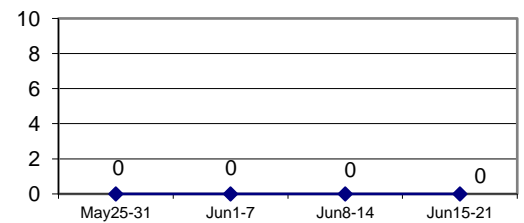
Larceny from Vehicle



MV Theft



Confirmed Shots Fired









DISTRICT 1 - MAJOR OFFENSES JUN 8 - JUN 21 2020

DISCLAIMER:
No warranty is made by the New Haven Police as to the accuracy, reliability or completeness of these data. The listed addresses may not necessarily be the actual locations of the incidents, but are rather used as reference points. The New Haven Police assumes no responsibility arising from the use of this information.



Legend

MAJOR CRIMES selection





CHRG_DESC

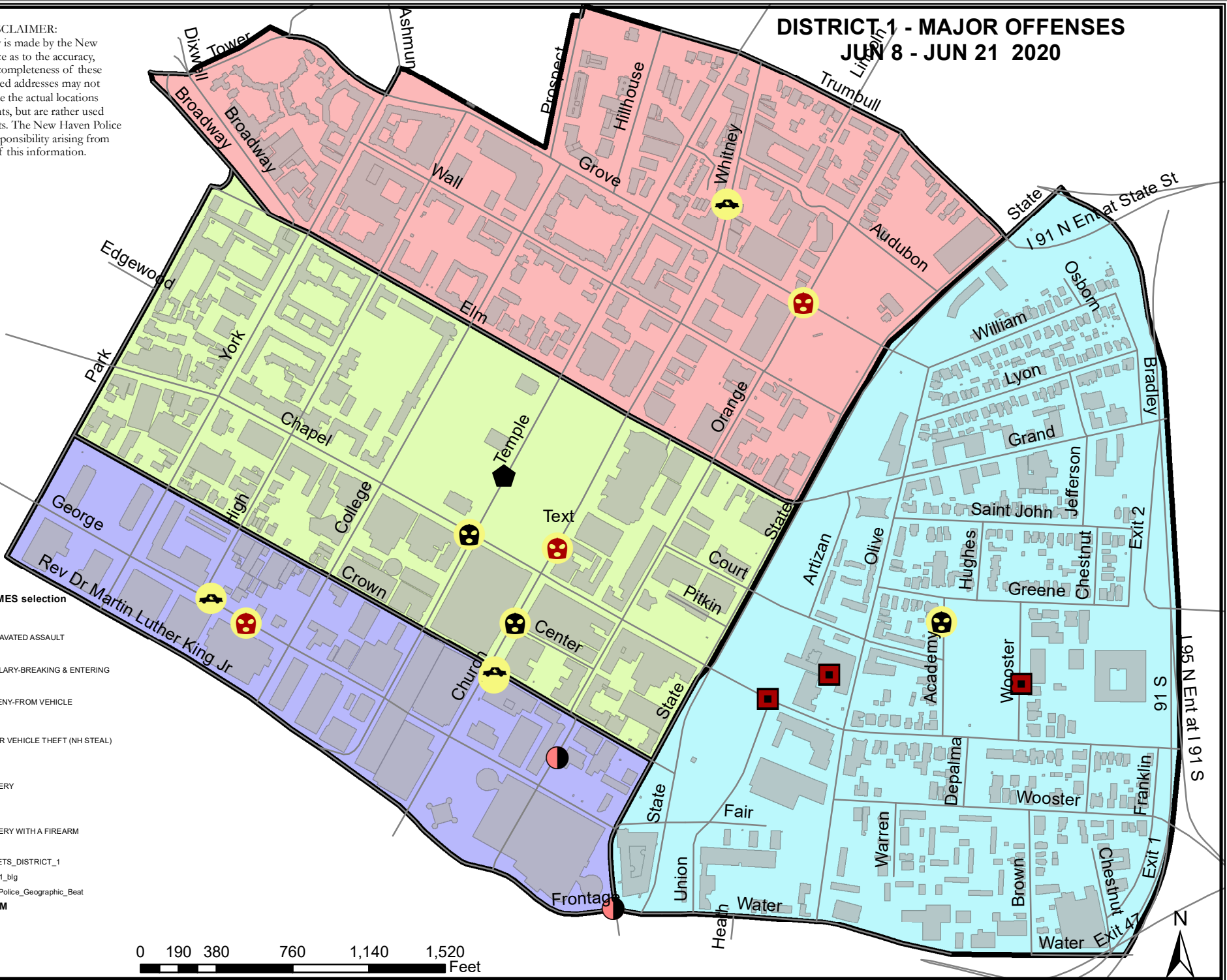
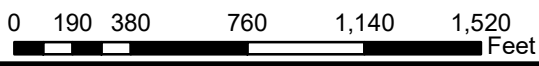
-  AGGRAVATED ASSAULT
-  BURGLARY-BREAKING & ENTERING
-  LARCENY-FROM VEHICLE
-  MOTOR VEHICLE THEFT (NH STEAL)
-  ROBBERY
-  ROBBERY WITH A FIREARM

STREETS_DISTRICT_1

-  district1_blg
-  Dist1_Police_Geographic_Beat

CARBEATNUM

-  10
-  11
-  12
-  13



DISTRICT 1 - MAJOR CRIMES BETWEEN JUN 8 AND JUN 21 2020							
CASE#	CHRG_DESC	PREM_DESC	ADDRESS	DATE	TIME	DOW	DIST
20021951	AGGRAVATED ASSAULT	STREET/HIGHWAY/ALLEYWAY	230 TEMPLE ST	20200621	0953	SUN	1
20021468	BURGLARY-BREAKING & ENT	STREET/HIGHWAY/ALLEYWAY	STATE ST & N FRONTAGE RD	20200616	1032	TUE	1
20021479	BURGLARY-BREAKING & ENT	GROCERY/SUPERMARKET	15 ORANGE ST	20200616	1151	TUE	1
20020659	LARCENY-FROM VEHICLE	STREET/HIGHWAY/ALLEYWAY	UNION ST & CHAPEL ST	20200608	1042	MON	1
20020891	LARCENY-FROM VEHICLE	STREET/HIGHWAY/ALLEYWAY	21 WOOSTER PL	20200610	1316	WED	1
20021475	LARCENY-FROM VEHICLE	PARKING LOT / GARAGE	78 OLIVE ST	20200616	1236	TUE	1
20020792	MOTOR VEHICLE THEFT (NH S	STREET/HIGHWAY/ALLEYWAY	116 CROWN ST	20200609	0730	TUE	1
20020875	MOTOR VEHICLE THEFT (NH S	STREET/HIGHWAY/ALLEYWAY	116 CROWN ST, 4A	20200610	0314	WED	1
20021739	MOTOR VEHICLE THEFT (NH S	STREET/HIGHWAY/ALLEYWAY	323 GEORGE ST	20200618	2020	THU	1
20021884	MOTOR VEHICLE THEFT (NH S	STREET/HIGHWAY/ALLEYWAY	22 WHITNEY AVE	20200620	1520	SAT	1
20020922	ROBBERY	STREET/HIGHWAY/ALLEYWAY	40 ACADEMY ST	20200610	1831	WED	1
20021249	ROBBERY	STREET/HIGHWAY/ALLEYWAY	928 CHAPEL ST	20200613	2304	SAT	1
20021873	ROBBERY	RESTAURANT	81 CHURCH ST	20200620	1450	SAT	1
20020947	ROBBERY WITH A FIREARM	STREET/HIGHWAY/ALLEYWAY	129 CHURCH ST	20200611	0003	THU	1
20021007	ROBBERY WITH A FIREARM	STREET/HIGHWAY/ALLEYWAY	300 GEORGE ST	20200611	1651	THU	1
20021008	ROBBERY WITH A FIREARM	STREET/HIGHWAY/ALLEYWAY	GROVE ST & ORANGE ST	20200611	1913	THU	1

WEEKLY CRIME / CFS COMPARISON REPORT

This report covers periods:

Current Week	6/15/2020	to	6/21/2020	(Monday-Sunday)
Prior Week	6/7/2020	to	6/14/2020	(Prior Week)
Last 4 Weeks	5/25/2020	to	6/21/2020	(28 Day Period)
Year to Date (YTD)	1/1/2020	to	6/21/2020	

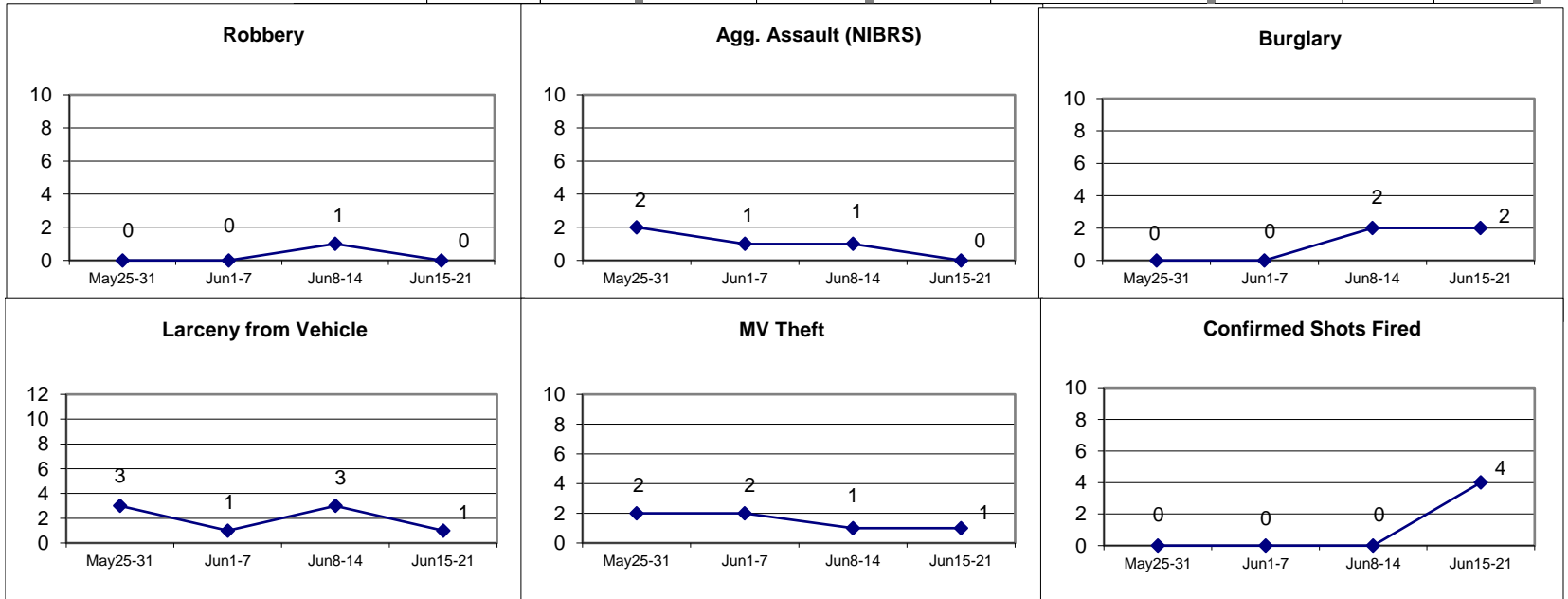


Each period is compared to the same period in the previous year.

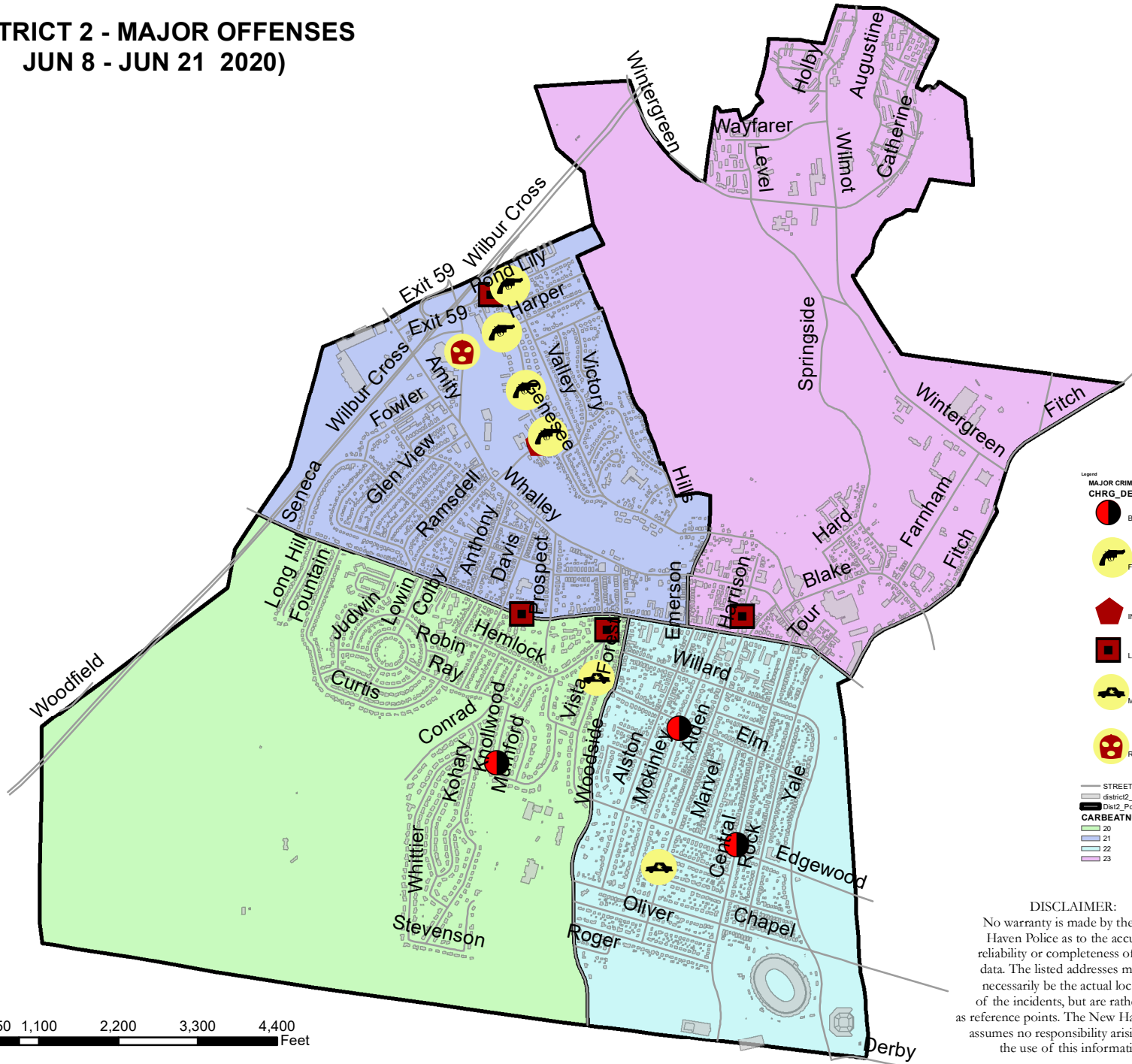
DISTRICT 2 - WESTVILLE

Incident Reports

	Week to Date			Prior Week		28 days			Year to Date		
	2020	2019	Cng	2020	Cng	2020	2019	Cng	2020	2019	Cng
VIOLENT CRIME:											
Murder Victims	1	0	--	0	--	1	0	--	1	0	--
Felony Sex. Assault	0	0	--	0	--	2	0	--	3	4	-25.0%
Robbery with Firearm	0	0	--	1	-100.0%	1	0	--	4	4	0.0%
Other Robbery	0	0	--	0	--	0	1	-100.0%	6	3	100.0%
Assault with Firearm Victims	0	0	--	0	--	1	1	0.0%	3	2	50.0%
Agg. Assault (NIBRS)	0	1	-100.0%	1	-100.0%	4	5	-20.0%	17	24	-29.2%
Total:	1	1	0.0%	2	-50.0%	9	7	28.6%	34	37	-8.1%
PROPERTY CRIME:											
Burglary	2	2	0.0%	2	0.0%	4	5	-20.0%	21	47	-55.3%
MV Theft	1	0	--	1	0.0%	6	1	500.0%	39	31	25.8%
Larceny from Vehicle	1	2	-50.0%	3	-66.7%	8	6	33.3%	42	48	-12.5%
Other Larceny	6	7	-14.3%	6	0.0%	25	26	-3.8%	151	136	11.0%
Total:	10	11	-9.1%	12	-16.7%	43	38	13.2%	253	262	-3.4%
OTHER CRIME:											
Simple Assault	2	2	0.0%	1	100.0%	4	12	-66.7%	36	82	-56.1%
Prostitution	0	0	--	0	--	0	0	--	0	1	-100.0%
Drugs & Narcotics	0	0	--	0	--	0	4	-100.0%	32	29	10.3%
Vandalism	3	9	-66.7%	0	--	11	20	-45.0%	91	143	-36.4%
Intimidation/Threatening	2	2	0.0%	8	-75.0%	21	12	75.0%	73	66	10.6%
Weapons Violation	0	0	--	0	--	0	3	-100.0%	17	21	-19.0%
Total:	7	13	-46.2%	9	-22.2%	36	51	-29.4%	249	342	-27.2%
Motor Vehicle Stops	0	8	-100.0%	1	-100.0%	10	34	-70.6%	227	224	1.3%
Confirmed Shots Fired	4	0	--	0	--	4	1	300.0%	9	8	12.5%



DISTRICT 2 - MAJOR OFFENSES JUN 8 - JUN 21 2020



Legend

MAJOR CRIMES selection
CHRG_DESC

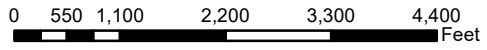
- BURGLARY-BREAKING & ENTERING
- FIREARM DISCHARGE (WEAPON LAW VIOLATION)
- INTIMIDATION WITH A WEAPON
- LARCENY-FROM VEHICLE
- MOTOR VEHICLE THEFT (NH STEAL)
- ROBBERY WITH A FIREARM

STREETS_DISTRICT_2
 district2_bkg
 Dist2_Police_Geographic_Beat

CARBEATNUM

- 20
- 21
- 22
- 23

DISCLAIMER:
 No warranty is made by the New Haven Police as to the accuracy, reliability or completeness of these data. The listed addresses may not necessarily be the actual locations of the incidents, but are rather used as reference points. The New Haven Police assumes no responsibility arising from the use of this information.



DISTRICT 2 - MAJOR CRIMES BETWEEN JUN 8 AND JUN 21 2020							
CASE#	CHRG_DESC	PREM_DESC	ADDRESS	DATE	TIME	DOW	DIST
20021252	BURGLARY-BREAKING & ENTERING	RESIDENCE/HOME	84 E RAMSDELL ST	20200613	2209	SAT	2
20021292	BURGLARY-BREAKING & ENTERING	RESIDENCE/HOME	230 KNOLLWOOD DR	20200614	0839	SUN	2
20021379	BURGLARY-BREAKING & ENTERING	PARKING LOT / GARAGE	358 CENTRAL AVE	20200615	1043	MON	2
20021680	BURGLARY-BREAKING & ENTERING	PARKING LOT / GARAGE	240 MCKINLEY AVE	20200618	1013	THU	2
20021383	FIREARM DISCHARGE (WEAPON LAW V	RESIDENCE/HOME	94 S GENESEE ST	20200615	1115	MON	2
20021658	FIREARM DISCHARGE (WEAPON LAW V	STREET/HIGHWAY/ALLEYWAY	VALLEY ST & POND LILY AVE	20200617	2309	WED	2
20021691	FIREARM DISCHARGE (WEAPON LAW V	RESIDENCE/HOME	59 HARPER AVE	20200618	1216	THU	2
20021798	FIREARM DISCHARGE (WEAPON LAW V	STREET/HIGHWAY/ALLEYWAY	S GENESEE ST & E RAMSDELL ST	20200619	1612	FRI	2
20021252	INTIMIDATION WITH A WEAPON	RESIDENCE/HOME	84 E RAMSDELL ST	20200613	2209	SAT	2
20021643	LARCENY-FROM VEHICLE	STREET/HIGHWAY/ALLEYWAY	27 HARRISON ST	20200617	2019	WED	2
20021213	LARCENY-FROM VEHICLE	PARKING LOT / GARAGE	147 VISTA TER	20200613	1435	SAT	2
20021281	LARCENY-FROM VEHICLE	HOTEL/MOTEL/ETC	45 POND LILY AVE	20200614	0826	SUN	2
20021342	LARCENY-FROM VEHICLE	STREET/HIGHWAY/ALLEYWAY	405 FOUNTAIN ST, FL02	20200614	2029	SUN	2
20021277	MOTOR VEHICLE THEFT (NH STEAL)	PARKING LOT / GARAGE	50 ALDEN AVE	20200614	0802	SUN	2
20021558	MOTOR VEHICLE THEFT (NH STEAL)	STREET/HIGHWAY/ALLEYWAY	79 VISTA TER	20200617	0620	WED	2
20021171	ROBBERY WITH A FIREARM	CONVENIENCE STORE	1570 WHALLEY AVE	20200613	0034	SAT	2

WEEKLY CRIME / CFS COMPARISON REPORT

This report covers periods:

Current Week	6/15/2020	to	6/21/2020	(Monday-Sunday)
Prior Week	6/7/2020	to	6/14/2020	(Prior Week)
Last 4 Weeks	5/25/2020	to	6/21/2020	(28 Day Period)
Year to Date (YTD)	1/1/2020	to	6/21/2020	



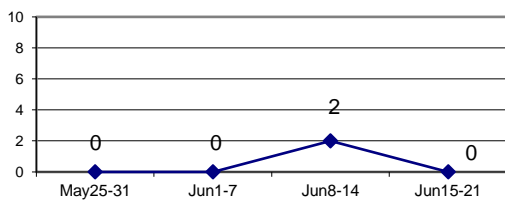
Each period is compared to the same period in the previous year.

DISTRICT 3 - HILL SOUTH

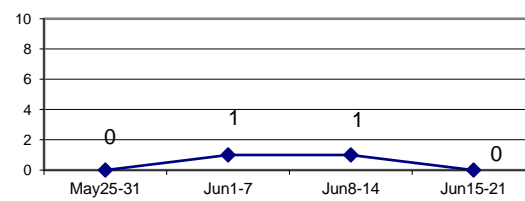
Incident Reports

	Week to Date			Prior Week		28 days			Year to Date		
	2020	2019	Cng	2020	Cng	2020	2019	Cng	2020	2019	Cng
VIOLENT CRIME:											
Murder Victims	0	0	--	0	--	0	1	-100.0%	1	1	0.0%
Felony Sex. Assault	0	0	--	0	--	0	1	-100.0%	2	4	-50.0%
Robbery with Firearm	0	0	--	0	--	0	0	--	1	12	-91.7%
Other Robbery	0	0	--	2	-100.0%	2	0	--	6	8	-25.0%
Assault with Firearm Victims	0	0	--	1	-100.0%	1	0	--	4	1	300.0%
Agg. Assault (NIBRS)	0	3	-100.0%	1	-100.0%	2	8	-75.0%	17	31	-45.2%
Total:	0	3	-100.0%	4	-100.0%	5	10	-50.0%	31	57	-45.6%
PROPERTY CRIME:											
Burglary	2	0	--	0	--	2	4	-50.0%	17	31	-45.2%
MV Theft	1	3	-66.7%	1	0.0%	4	4	0.0%	28	25	12.0%
Larceny from Vehicle	0	0	--	1	-100.0%	3	5	-40.0%	31	27	14.8%
Other Larceny	5	4	25.0%	2	150.0%	14	15	-6.7%	72	75	-4.0%
Total:	8	7	14.3%	4	100.0%	23	28	-17.9%	148	158	-6.3%
OTHER CRIME:											
Simple Assault	1	1	0.0%	3	-66.7%	5	22	-77.3%	36	115	-68.7%
Prostitution	0	0	--	0	--	0	0	--	0	0	--
Drugs & Narcotics	1	4	-75.0%	0	--	4	18	-77.8%	96	85	12.9%
Vandalism	5	2	150.0%	2	150.0%	16	16	0.0%	101	105	-3.8%
Intimidation/Threatening	3	1	200.0%	2	50.0%	15	10	50.0%	88	74	18.9%
Weapons Violation	0	2	-100.0%	1	-100.0%	2	4	-50.0%	28	34	-17.6%
Total:	10	10	0.0%	8	25.0%	42	70	-40.0%	349	413	-15.5%
Motor Vehicle Stops	0	15	-100.0%	7	-100.0%	52	88	-40.9%	634	523	21.2%
Confirmed Shots Fired	1	0	--	1	0.0%	6	1	500.0%	16	14	14.3%

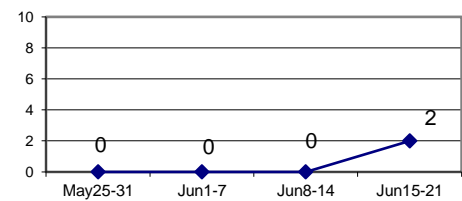
Robbery



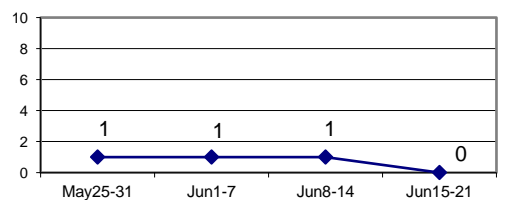
Agg. Assault (NIBRS)



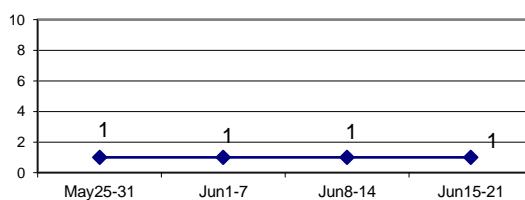
Burglary



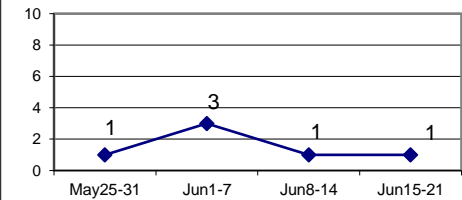
Larceny from Vehicle



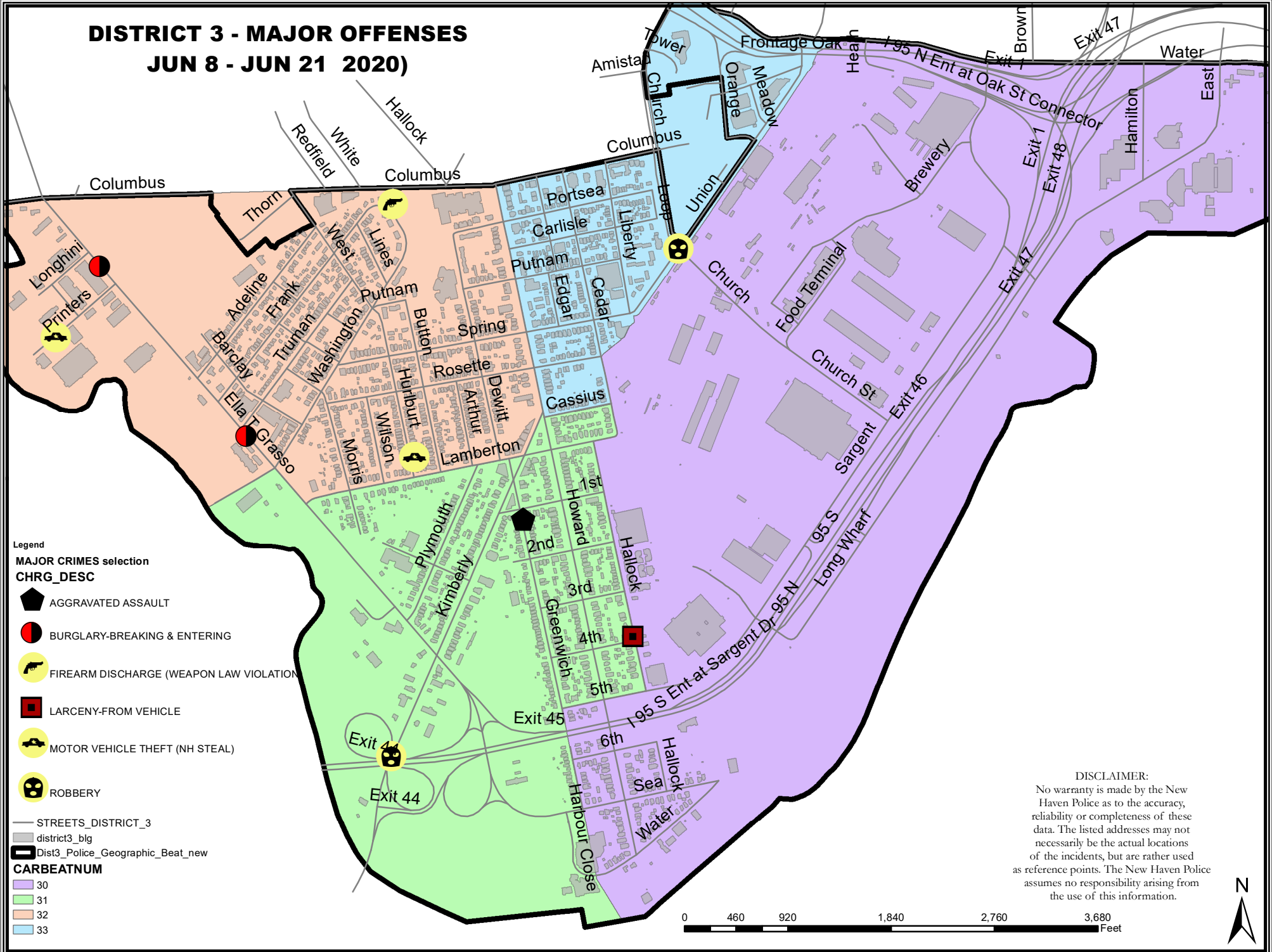
MV Theft



Confirmed Shots Fired



DISTRICT 3 - MAJOR OFFENSES JUN 8 - JUN 21 2020)



- Legend**
- MAJOR CRIMES selection**
CHRG_DESC
- AGGRAVATED ASSAULT
 - BURGLARY-BREAKING & ENTERING
 - FIREARM DISCHARGE (WEAPON LAW VIOLATION)
 - LARCENY-FROM VEHICLE
 - MOTOR VEHICLE THEFT (NH STEAL)
 - ROBBERY
- STREETS_DISTRICT_3**
 district3_blg
 Dist3_Police_Geographic_Beat_new
- CARBEATNUM**
- 30
 - 31
 - 32
 - 33

DISCLAIMER:
 No warranty is made by the New Haven Police as to the accuracy, reliability or completeness of these data. The listed addresses may not necessarily be the actual locations of the incidents, but are rather used as reference points. The New Haven Police assumes no responsibility arising from the use of this information.

DISTRICT 3 - MAJOR CRIMES BETWEEN JUN 8 AND JUN 21 2020							
CASE#	CHRG_DESC	PREM_DESC	ADDRESS	DATE	TIME	DOW	DIST
20020859	AGGRAVATED ASSAULT	STREET/HIGHWAY/ALLEYWAY	421 GREENWICH AVE	20200609	2157	TUE	3
20021443	BURGLARY-BREAKING & ENTERING	COMMERCIAL/OFFICE BLDG	624 ELLA T GRASSO BLVD	20200616	0039	TUE	3
20021448	BURGLARY-BREAKING & ENTERING	COMMERCIAL/OFFICE BLDG	410 ELLA T GRASSO BLVD	20200616	0421	TUE	3
20020874	FIREARM DISCHARGE (WEAPON LAW VIOLATIO	STREET/HIGHWAY/ALLEYWAY	467 GREENWICH AVE	20200610	0409	WED	3
20021544	FIREARM DISCHARGE (WEAPON LAW VIOLATIO	STREET/HIGHWAY/ALLEYWAY	1 FRANK ST	20200617	0023	WED	3
20020805	LARCENY-FROM VEHICLE	STREET/HIGHWAY/ALLEYWAY	138 HALLOCK AVE	20200609	1916	TUE	3
20021309	MOTOR VEHICLE THEFT (NH STEAL)	STREET/HIGHWAY/ALLEYWAY	15 HURLBURT ST	20200614	1553	SUN	3
20021708	MOTOR VEHICLE THEFT (NH STEAL)	AUTO DEALERSHIP NEW/USED	60 PRINTERS LN	20200618	1614	THU	3
20020697	ROBBERY	STREET/HIGHWAY/ALLEYWAY	CHURCH ST S & UNION AVE	20200608	1513	MON	3
20020785	ROBBERY	CONVENIENCE STORE	241 KIMBERLY AVE	20200609	0246	TUE	3

WEEKLY CRIME / CFS COMPARISON REPORT

This report covers periods:

Current Week	6/15/2020	to	6/21/2020	(Monday-Sunday)
Prior Week	6/7/2020	to	6/14/2020	(Prior Week)
Last 4 Weeks	5/25/2020	to	6/21/2020	(28 Day Period)
Year to Date (YTD)	1/1/2020	to	6/21/2020	

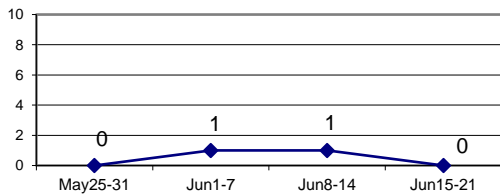


Each period is compared to the same period in the previous year.

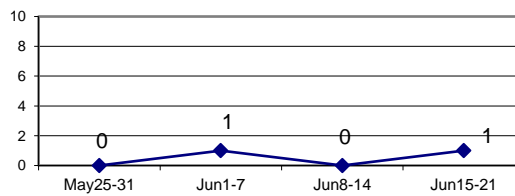
DISTRICT 4 - DWIGHT

	Week to Date			Prior Week		28 days			Year to Date		
	2020	2019	Cng	2020	Cng	2020	2019	Cng	2020	2019	Cng
VIOLENT CRIME:											
Murder Victims	0	0	--	0	--	0	0	--	0	0	--
Felony Sex. Assault	1	0	--	0	--	3	0	--	4	1	300.0%
Robbery with Firearm	0	0	--	1	-100.0%	2	2	0.0%	11	2	450.0%
Other Robbery	0	0	--	0	--	0	1	-100.0%	7	13	-46.2%
Assault with Firearm Victims	1	0	--	0	--	1	1	0.0%	3	4	-25.0%
Agg. Assault (NIBRS)	1	2	-50.0%	0	--	2	8	-75.0%	18	36	-50.0%
Total:	3	2	50.0%	1	200.0%	8	12	-33.3%	43	56	-23.2%
PROPERTY CRIME:											
Burglary	0	1	-100.0%	1	-100.0%	2	5	-60.0%	16	32	-50.0%
MV Theft	0	1	-100.0%	0	--	4	4	0.0%	37	29	27.6%
Larceny from Vehicle	0	3	-100.0%	0	--	2	11	-81.8%	40	43	-7.0%
Other Larceny	5	3	66.7%	2	150.0%	26	30	-13.3%	149	193	-22.8%
Total:	5	8	-37.5%	3	66.7%	34	50	-32.0%	242	297	-18.5%
OTHER CRIME:											
Simple Assault	0	3	-100.0%	1	-100.0%	10	13	-23.1%	66	94	-29.8%
Prostitution	0	0	--	0	--	0	0	--	0	0	--
Drugs & Narcotics	0	4	-100.0%	1	-100.0%	5	14	-64.3%	53	74	-28.4%
Vandalism	3	6	-50.0%	4	-25.0%	10	25	-60.0%	106	110	-3.6%
Intimidation/Threatening	5	5	0.0%	5	0.0%	24	16	50.0%	107	56	91.1%
Weapons Violation	0	0	--	0	--	1	3	-66.7%	24	21	14.3%
Total:	8	18	-55.6%	11	-27.3%	50	71	-29.6%	356	355	0.3%
Motor Vehicle Stops	0	27	-100.0%	0	--	10	65	-84.6%	421	455	-7.5%
Confirmed Shots Fired	0	1	-100.0%	1	-100.0%	2	0	--	10	3	233.3%

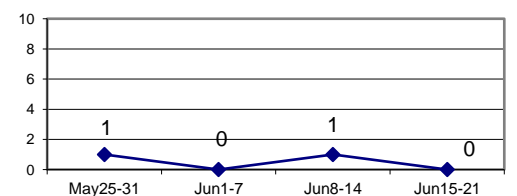
Robbery



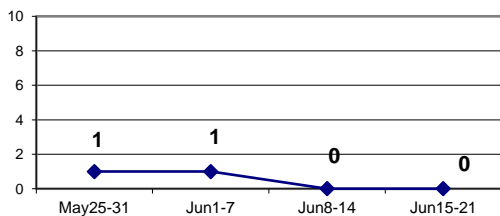
Agg. Assault (NIBRS)



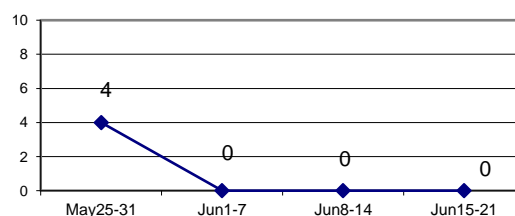
Burglary



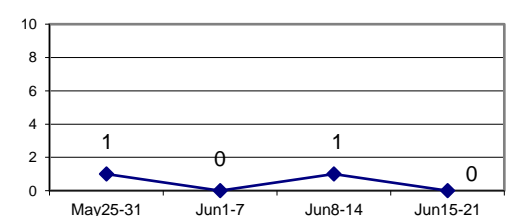
Larceny from Vehicle



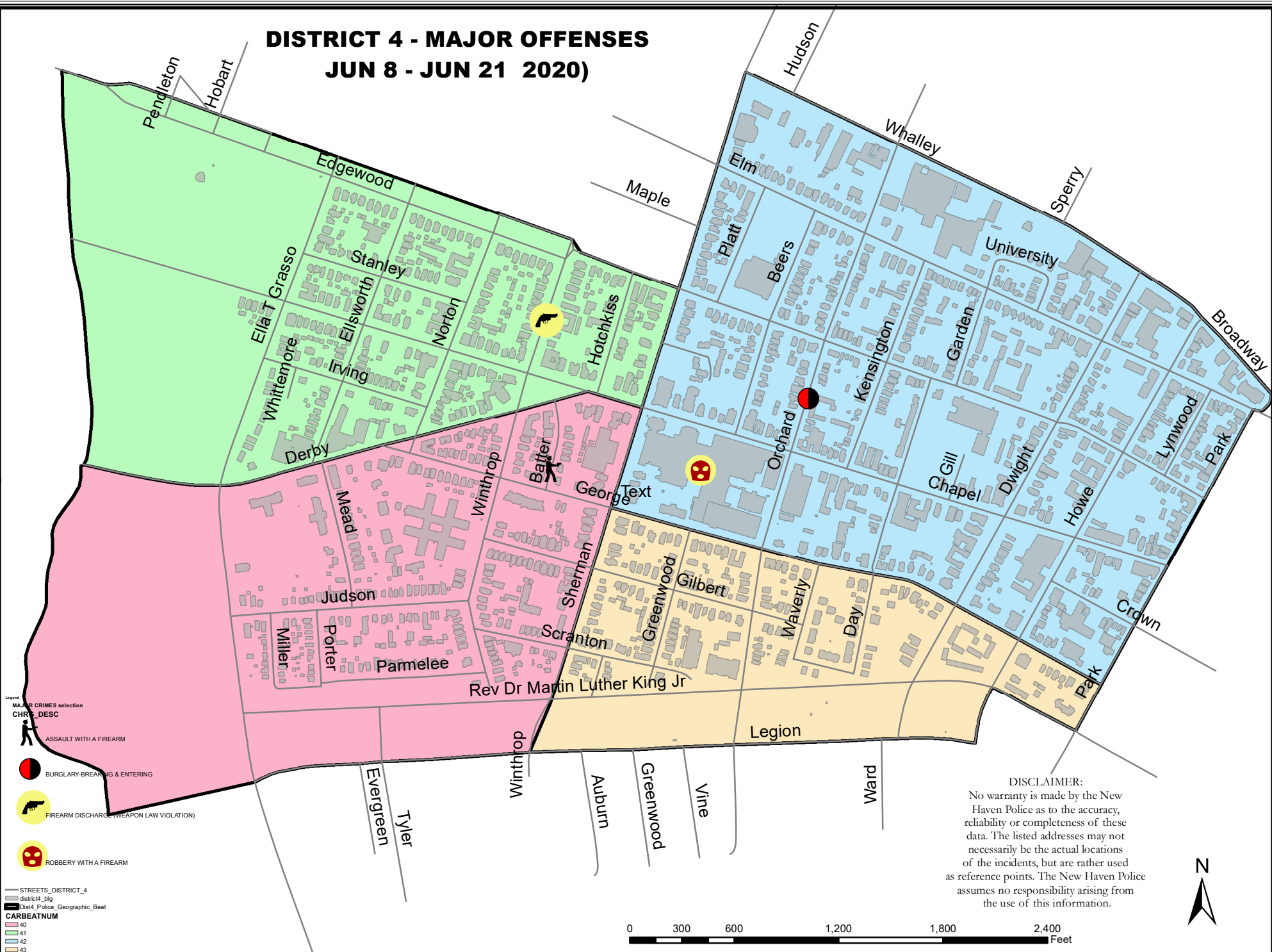
MV Theft



Confirmed Shots Fired



DISTRICT 4 - MAJOR OFFENSES JUN 8 - JUN 21 2020



Legend

MAJOR CRIMES selection
CHRG_DESC

- ASSAULT WITH A FIREARM
- BURGLARY-BREAKING & ENTERING
- FIREARM DISCHARGE (WEAPON LAW VIOLATION)
- ROBBERY WITH A FIREARM

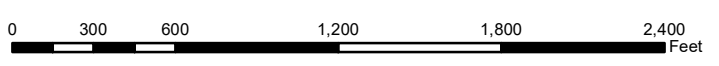
STREETS_DISTRICT_4

- district4_big
- Dist4_Police_Geographic_Beat

CARBEATNUM

- 40
- 41
- 42
- 43

DISCLAIMER:
No warranty is made by the New Haven Police as to the accuracy, reliability or completeness of these data. The listed addresses may not necessarily be the actual locations of the incidents, but are rather used as reference points. The New Haven Police assumes no responsibility arising from the use of this information.



DISTRICT 4 - MAJOR CRIMES BETWEEN JUN 8 AND JUN 21 2020							
CASE#	CHRG_DESC	PREM_DESC	ADDRESS	DATE	TIME	DOW	DIST
20021437	ASSAULT WITH A FIREARM	STREET/HIGHWAY/ALLEYWAY	13 BATTER TER	20200616	0021	TUE	4
20020784	BURGLARY-BREAKING & ENTER	RESIDENCE/HOME	365 ORCHARD ST, C25	20200609	0212	TUE	4
20021329	FIREARM DISCHARGE (WEAPON	STREET/HIGHWAY/ALLEYWAY	315 WINTHROP AVE	20200614	1850	SUN	4
20021009	ROBBERY WITH A FIREARM	STREET/HIGHWAY/ALLEYWAY	1455 CHAPEL ST	20200611	1558	THU	4

WEEKLY CRIME / CFS COMPARISON REPORT

This report covers periods:

Current Week	6/15/2020	to	6/21/2020	(Monday-Sunday)
Prior Week	6/7/2020	to	6/14/2020	(Prior Week)
Last 4 Weeks	5/25/2020	to	6/21/2020	(28 Day Period)
Year to Date (YTD)	1/1/2020	to	6/21/2020	



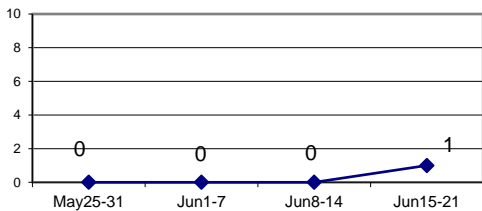
Each period is compared to the same period in the previous year.

DISTRICT 5 - HILL NORTH

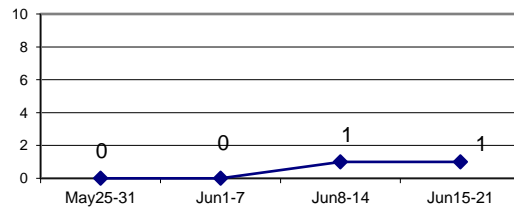
Incident Reports

	Week to Date			Prior Week		28 days			Year to Date		
	2020	2019	Cng	2020	Cng	2020	2019	Cng	2020	2019	Cng
VIOLENT CRIME:											
Murder Victims	1	0	--	0	--	1	0	--	1	1	0.0%
Felony Sex. Assault	0	0	--	0	--	0	0	--	1	4	-75.0%
Robbery with Firearm	1	0	--	0	--	1	1	0.0%	3	4	-25.0%
Other Robbery	0	0	--	0	--	0	2	-100.0%	8	4	100.0%
Assault with Firearm Victims	0	0	--	1	-100.0%	1	0	--	4	2	100.0%
Agg. Assault (NIBRS)	1	2	-50.0%	1	0.0%	2	8	-75.0%	12	27	-55.6%
Total:	3	2	50.0%	2	50.0%	5	11	-54.5%	29	42	-31.0%
PROPERTY CRIME:											
Burglary	0	1	-100.0%	3	-100.0%	3	3	0.0%	11	8	37.5%
MV Theft	1	1	0.0%	0	--	2	1	100.0%	26	20	30.0%
Larceny from Vehicle	2	2	0.0%	1	100.0%	3	5	-40.0%	17	26	-34.6%
Other Larceny	2	0	--	2	0.0%	8	9	-11.1%	49	51	-3.9%
Total:	5	4	25.0%	6	-16.7%	16	18	-11.1%	103	105	-1.9%
OTHER CRIME:											
Simple Assault	3	4	-25.0%	2	50.0%	9	10	-10.0%	49	90	-45.6%
Prostitution	0	0	--	0	--	0	0	--	0	0	--
Drugs & Narcotics	0	4	-100.0%	0	--	2	14	-85.7%	51	55	-7.3%
Vandalism	5	6	-16.7%	3	66.7%	11	12	-8.3%	54	61	-11.5%
Intimidation/Threatening	2	2	0.0%	6	-66.7%	13	6	116.7%	64	45	42.2%
Weapons Violation	2	1	100.0%	0	--	3	7	-57.1%	15	20	-25.0%
Total:	12	17	-29.4%	11	9.1%	38	49	-22.4%	233	271	-14.0%
Motor Vehicle Stops	0	30	-100.0%	3	-100.0%	11	123	-91.1%	829	568	46.0%
Confirmed Shots Fired	0	1	-100.0%	0	--	1	0	--	5	3	66.7%

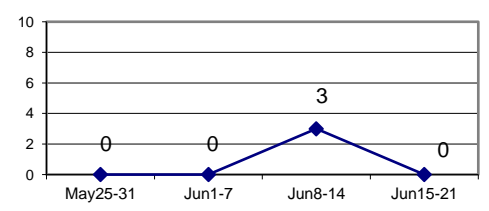
Robbery



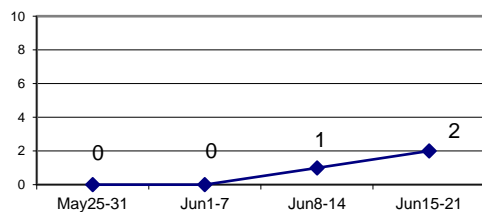
Agg. Assault (NIBRS)



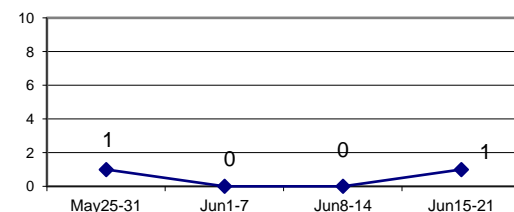
Burglary



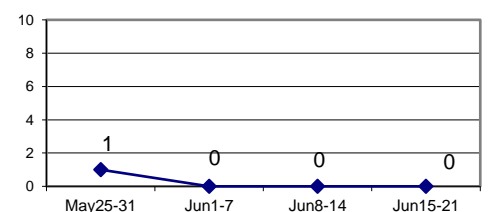
Larceny from Vehicle



MV Theft

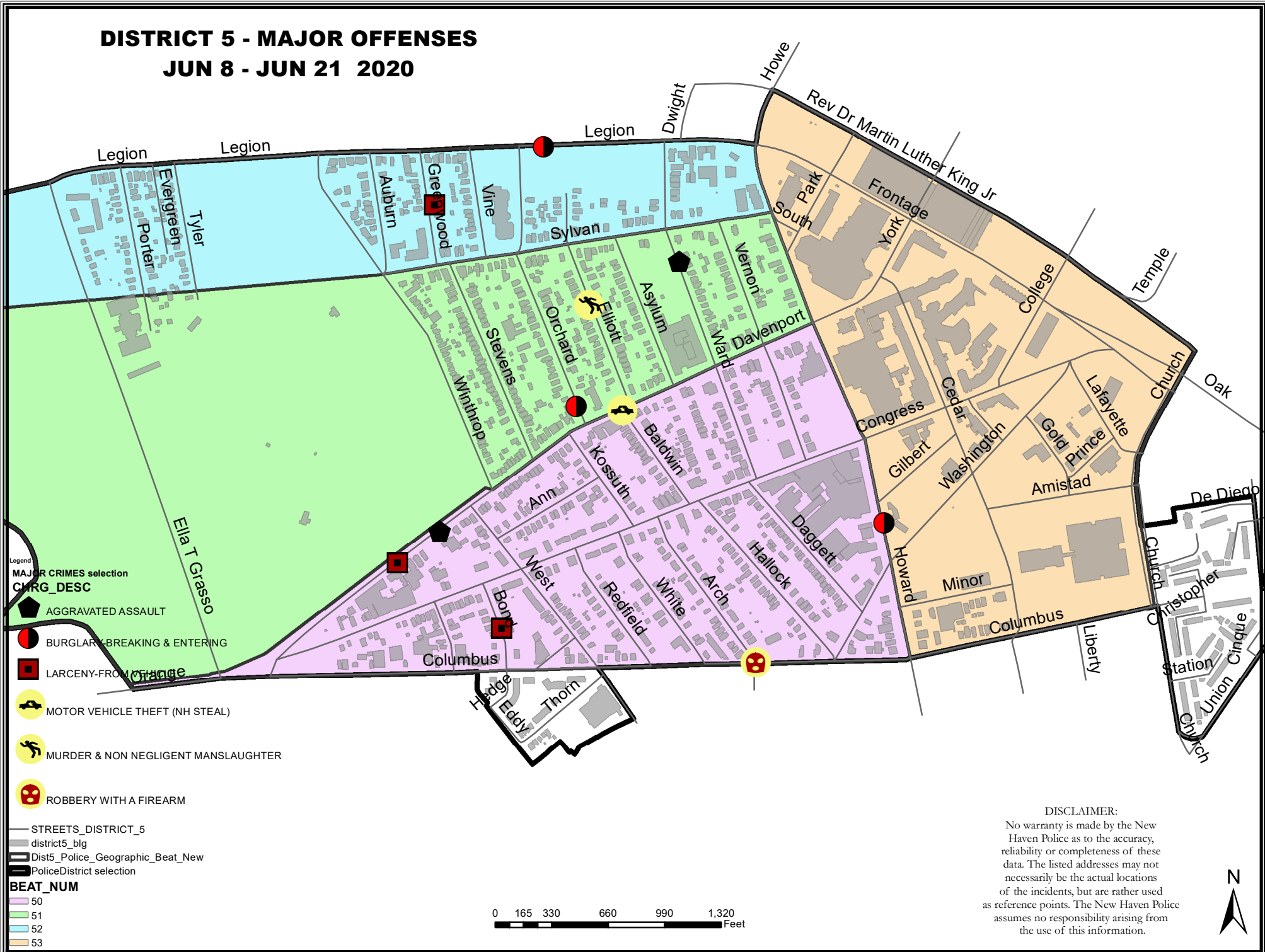


Confirmed Shots Fired




DISTRICT 5 - MAJOR OFFENSES

JUN 8 - JUN 21 2020



- Legend
- MAJOR CRIMES selection
- CHRG_DESC
- AGGRAVATED ASSAULT
 - BURGLARY-BREAKING & ENTERING
 - LARCENY-FROM VEHICLE
 - MOTOR VEHICLE THEFT (NH STEAL)
 - MURDER & NON NEGLIGENT MANSLAUGHTER
 - ROBBERY WITH A FIREARM

- STREETS_DISTRICT_5
 - district5_bkg
 - Dist5_Police_Geographic_Beat_New
 - PoliceDistrict selection
- BEAT_NUM**
- 50
 - 51
 - 52
 - 53



DISCLAIMER:
 No warranty is made by the New Haven Police as to the accuracy, reliability or completeness of these data. The listed addresses may not necessarily be the actual locations of the incidents, but are rather used as reference points. The New Haven Police assumes no responsibility arising from the use of this information.



DISTRICT 5 - MAJOR CRIMES BETWEEN JUN 8 AND JUN 21 2020							
CASE#	CHRG_DESC	PREM_DESC	ADDRESS	DATE	TIME	DOW	DIST
20021039	AGGRAVATED ASSAULT	STREET/HIGHWAY/ALLEYWAY	131 WARD ST	20200611	2027	THU	5
20021936	AGGRAVATED ASSAULT	STREET/HIGHWAY/ALLEYWAY	322 DAVENPORT AVE	20200621	0239	SUN	5
20020893	BURGLARY-BREAKING & ENTERING	RESIDENCE/HOME	14 ORCHARD ST	20200610	1249	WED	5
20020964	BURGLARY-BREAKING & ENTERING	RESTAURANT	691 HOWARD AVE	20200611	0633	THU	5
20021272	BURGLARY-BREAKING & ENTERING	SCHOOL-PRESCHOOL THRU 12TH	140 LEGION AVE	20200614	0405	SUN	5
20021489	LARCENY-FROM VEHICLE	STREET/HIGHWAY/ALLEYWAY	31 GREENWOOD ST	20200616	1503	TUE	5
20020966	LARCENY-FROM VEHICLE	STREET/HIGHWAY/ALLEYWAY	19 BOND ST	20200611	0852	THU	5
20021972	LARCENY-FROM VEHICLE	STREET/HIGHWAY/ALLEYWAY	348 DAVENPORT AVE	20200621	1515	SUN	5
20021445	MOTOR VEHICLE THEFT (NH STEAL)	STREET/HIGHWAY/ALLEYWAY	DAVENPORT AVE & BALDWIN ST	20200616	0205	TUE	5
20021850	MURDER & NON NEGLIGENT MANSLA	STREET/HIGHWAY/ALLEYWAY	44 ELLIOTT ST	20200620	0255	SAT	5
20021930	ROBBERY WITH A FIREARM	PARK/PLAYGROUND	ARCH ST & COLUMBUS AVE	20200621	0026	SUN	5

WEEKLY CRIME / CFS COMPARISON REPORT

This report covers periods:

Current Week 6/15/2020 to 6/21/2020 (Monday-Sunday)
Prior Week 6/7/2020 to 6/14/2020 (Prior Week)
Last 4 Weeks 5/25/2020 to 6/21/2020 (28 Day Period)
Year to Date (YTD) 1/1/2020 to 6/21/2020



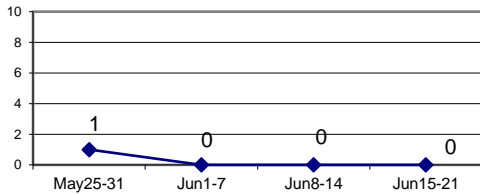
Each period is compared to the same period in the previous year.

DISTRICT 6 - DIXWELL

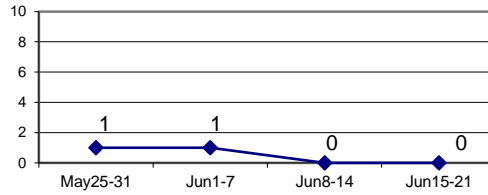
Incident Reports

	Week to Date			Prior Week		28 days			Year to Date		
	2020	2019	Cng	2020	Cng	2020	2019	Cng	2020	2019	Cng
VIOLENT CRIME:											
Murder Victims	0	0	--	0	--	0	0	--	0	0	--
Felony Sex. Assault	0	0	--	0	--	0	1	-100.0%	1	1	0.0%
Robbery with Firearm	0	0	--	0	--	1	1	0.0%	2	1	100.0%
Other Robbery	0	0	--	0	--	0	0	--	7	1	600.0%
Assault with Firearm Victims	0	0	--	0	--	0	0	--	0	1	-100.0%
Agg. Assault (NIBRS)	0	0	--	0	--	2	3	-33.3%	4	8	-50.0%
Total:	0	0	--	0	--	3	5	-40.0%	14	12	16.7%
PROPERTY CRIME:											
Burglary	0	0	--	0	--	0	1	-100.0%	0	5	-100.0%
MV Theft	1	0	--	0	--	1	2	-50.0%	6	10	-40.0%
Larceny from Vehicle	1	0	--	0	--	1	1	0.0%	6	5	20.0%
Other Larceny	3	0	--	0	--	5	4	25.0%	28	28	0.0%
Total:	5	0	--	0	--	7	8	-12.5%	40	48	-16.7%
OTHER CRIME:											
Simple Assault	0	0	--	1	-100.0%	1	4	-75.0%	9	33	-72.7%
Prostitution	0	0	--	0	--	0	0	--	0	0	--
Drugs & Narcotics	0	0	--	0	--	1	5	-80.0%	7	19	-63.2%
Vandalism	1	1	0.0%	3	-66.7%	4	4	0.0%	20	30	-33.3%
Intimidation/Threatening	0	1	-100.0%	0	--	5	4	25.0%	17	25	-32.0%
Weapons Violation	0	0	--	0	--	0	7	-100.0%	5	14	-64.3%
Total:	1	2	-50.0%	4	-75.0%	11	24	-54.2%	58	121	-52.1%
Motor Vehicle Stops	0	2	-100.0%	2	-100.0%	3	34	-91.2%	64	107	-40.2%
Confirmed Shots Fired	0	0	--	0	--	0	2	-100.0%	3	2	50.0%

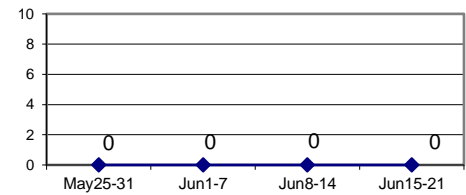
Robbery



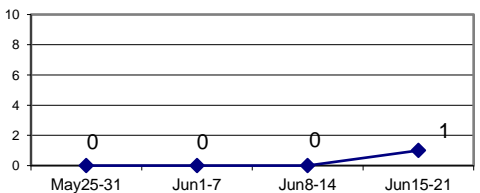
Agg. Assault (NIBRS)



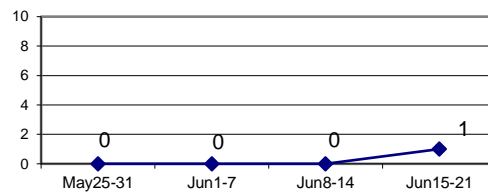
Burglary



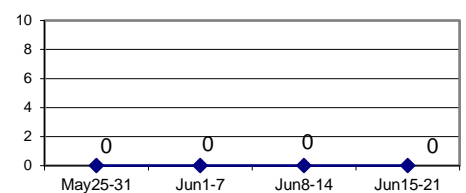
Larceny from Vehicle



MV Theft



Confirmed Shots Fired



DISCLAIMER:

No warranty is made by the New Haven Police as to the accuracy, reliability or completeness of these data. The listed addresses may not necessarily be the actual locations of the incidents, but are rather used as reference points. The New Haven Police assumes no responsibility arising from the use of this information.

DISTRICT 6 - MAJOR OFFENSES

JUN 8 - JUN 21 2020

Legend


MAJOR CRIMES selection


CHRG_DESC

 LARCENY-FROM VEHICLE

 MOTOR VEHICLE THEFT (NH STEAL)

 STREETS_DISTRICT_6

 district6_blg

 Dist6_Police_Geographic_Beat

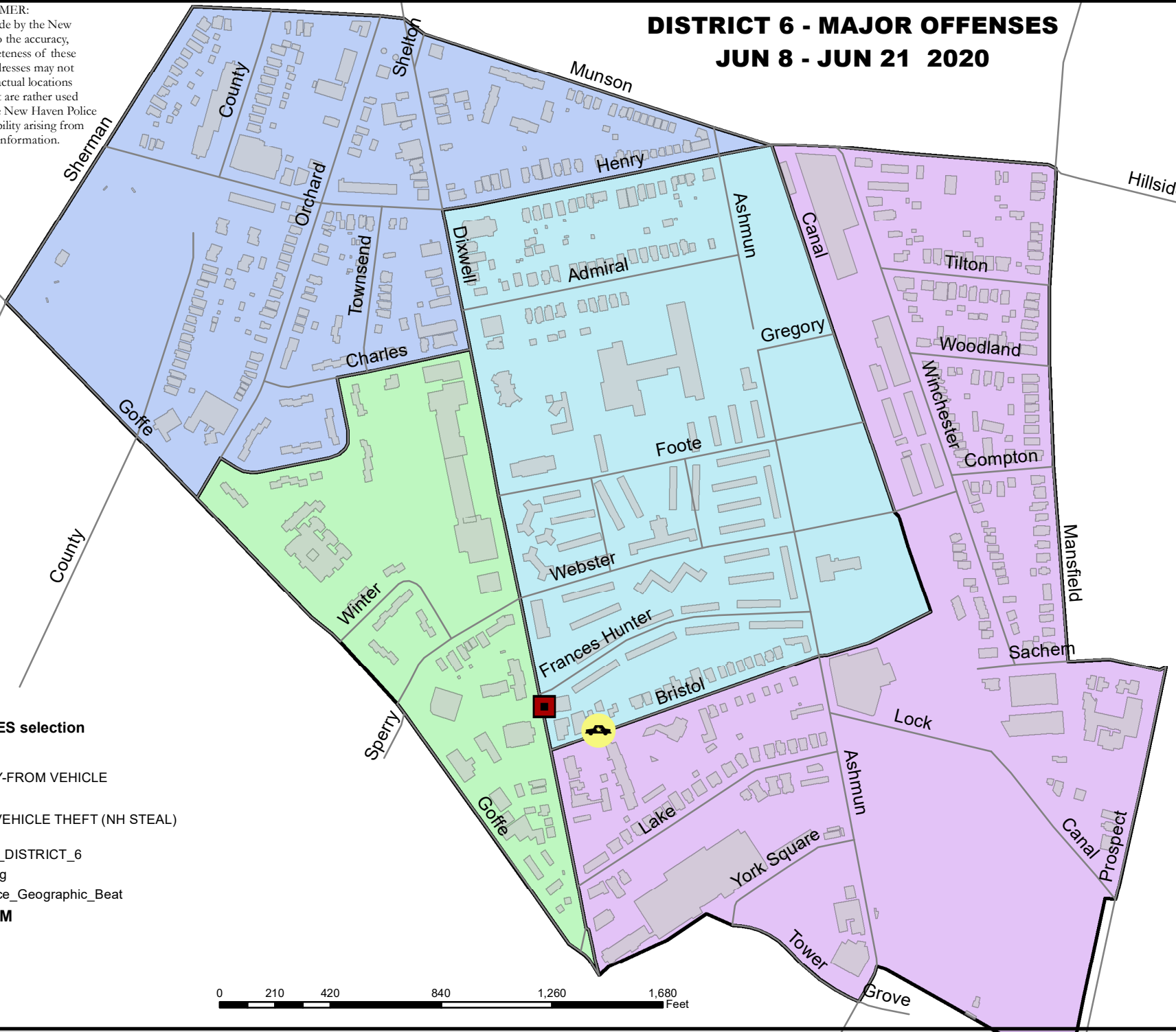

CARBEATNUM

 60

 61

 62

 63



DISTRICT 6 - MAJOR CRIMES BETWEEN JUN 8 AND JUN 21 2020							
CASE#	CHRG_DESC	PREM_DESC	ADDRESS	DATE	TIME	DOW	DIST
20021812	LARCENY-FROM VEHICLE	STREET/HIGHWAY/ALLE	95 DIXWELL AVE	20200619	1847	FRI	6
20021916	MOTOR VEHICLE THEFT (NH STEAL)	STREET/HIGHWAY/ALLE	131 BRISTOL ST, FL01	20200620	2015	SAT	6

WEEKLY CRIME / CFS COMPARISON REPORT

This report covers periods:

Current Week	6/15/2020	to	6/21/2020	(Monday-Sunday)
Prior Week	6/7/2020	to	6/14/2020	(Prior Week)
Last 4 Weeks	5/25/2020	to	6/21/2020	(28 Day Period)
Year to Date (YTD)	1/1/2020	to	6/21/2020	

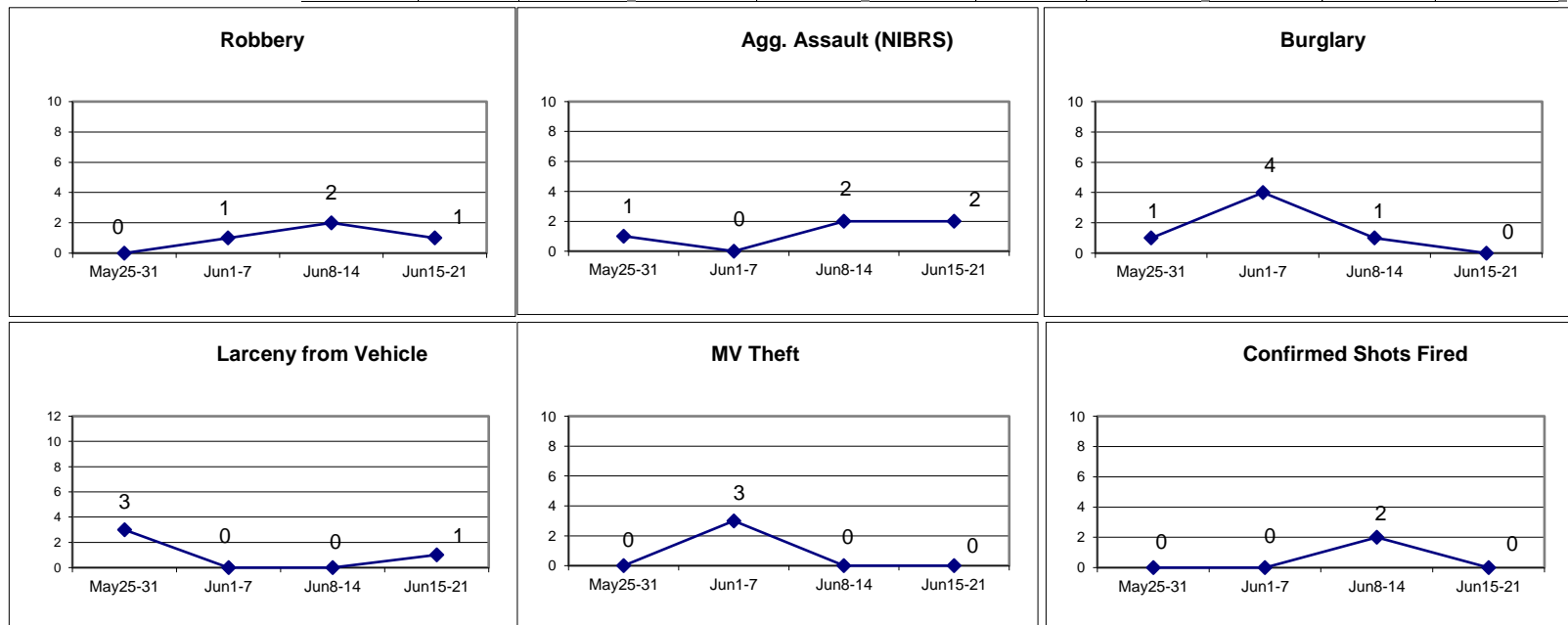


Each period is compared to the same period in the previous year.

DISTRICT 7 - NEWHALLVILLE

Incident Reports

	Week to Date			Prior Week		28 days			Year to Date		
	2020	2019	Cng	2020	Cng	2020	2019	Cng	2020	2019	Cng
VIOLENT CRIME:											
Murder Victims	0	0	--	0	--	0	0	--	0	0	--
Felony Sex. Assault	0	0	--	0	--	0	0	--	0	3	-100.0%
Robbery with Firearm	0	1	-100.0%	1	-100.0%	1	1	0.0%	9	7	28.6%
Other Robbery	1	0	--	1	0.0%	3	1	200.0%	14	5	180.0%
Assault with Firearm Victims	1	1	0.0%	0	--	1	1	0.0%	7	9	-22.2%
Agg. Assault (NIBRS)	2	4	-50.0%	2	0.0%	5	8	-37.5%	21	46	-54.3%
Total:	4	6	-33.3%	4	0.0%	10	11	-9.1%	51	70	-27.1%
PROPERTY CRIME:											
Burglary	0	2	-100.0%	1	-100.0%	6	5	20.0%	37	36	2.8%
MV Theft	0	0	--	0	--	3	6	-50.0%	41	29	41.4%
Larceny from Vehicle	1	6	-83.3%	0	--	4	19	-78.9%	51	60	-15.0%
Other Larceny	3	9	-66.7%	3	0.0%	19	33	-42.4%	126	117	7.7%
Total:	4	17	-76.5%	4	0.0%	32	63	-49.2%	255	242	5.4%
OTHER CRIME:											
Simple Assault	0	6	-100.0%	2	-100.0%	4	14	-71.4%	53	115	-53.9%
Prostitution	0	0	--	0	--	0	0	--	0	0	--
Drugs & Narcotics	0	5	-100.0%	1	-100.0%	1	10	-90.0%	63	51	23.5%
Vandalism	7	8	-12.5%	1	600.0%	12	34	-64.7%	145	165	-12.1%
Intimidation/Threatening	5	3	66.7%	9	-44.4%	21	13	61.5%	117	69	69.6%
Weapons Violation	0	6	-100.0%	1	-100.0%	1	7	-85.7%	25	49	-49.0%
Total:	12	28	-57.1%	14	-14.3%	39	78	-50.0%	403	449	-10.2%
Motor Vehicle Stops	0	26	-100.0%	1	-100.0%	13	136	-90.4%	654	923	-29.1%
Confirmed Shots Fired	0	2	-100.0%	2	-100.0%	2	5	-60.0%	15	20	-25.0%



DISTRICT 7 - MAJOR CRIMES BETWEEN JUN 8 AND JUN 21 2020							
CASE#	CHRG_DESC	PREM_DESC	ADDRESS	DATE	TIME	DOW	DIST
20020866	AGGRAVATED ASSAULT	STREET/HIGHWAY/ALLEYWAY	42 READ ST	20200609	2340	TUE	7
20021074	AGGRAVATED ASSAULT	STREET/HIGHWAY/ALLEYWAY	80 SHELTON AVE, FL01	20200612	1047	FRI	7
20021441	ASSAULT WITH A FIREARM	STREET/HIGHWAY/ALLEYWAY	SHELTON AVE & HAZEL S	20200616	0118	TUE	7
20020939	BURGLARY-BREAKING & ENTERING	RESIDENCE/HOME	140 EDWARDS ST, 1R	20200610	2145	WED	7
20021070	FIREARM DISCHARGE (WEAPON LAW	STREET/HIGHWAY/ALLEYWAY	72 SHELTON AVE	20200612	1010	FRI	7
20020905	FIREARM DISCHARGE (WEAPON LAW	STREET/HIGHWAY/ALLEYWAY	78 SHELTON AVE	20200610	1437	WED	7
20021799	INTIMIDATION WITH A WEAPON	RESIDENCE/HOME	370 MANSFIELD ST, APTC	20200619	1708	FRI	7
20021577	LARCENY-FROM VEHICLE	STREET/HIGHWAY/ALLEYWAY	87 DIVISION ST	20200617	1135	WED	7
20020654	ROBBERY	STREET/HIGHWAY/ALLEYWAY	NASH ST & WILLOW ST	20200608	0843	MON	7
20021620	ROBBERY	STREET/HIGHWAY/ALLEYWAY	239 SHELTON AVE	20200617	1642	WED	7
20020788	ROBBERY WITH A FIREARM	CONVENIENCE STORE	141 WILLOW ST	20200609	0315	TUE	7

WEEKLY CRIME / CFS COMPARISON REPORT

This report covers periods:

Current Week	6/15/2020	to	6/21/2020	(Monday-Sunday)
Prior Week	6/7/2020	to	6/14/2020	(Prior Week)
Last 4 Weeks	5/25/2020	to	6/21/2020	(28 Day Period)
Year to Date (YTD)	1/1/2020	to	6/21/2020	

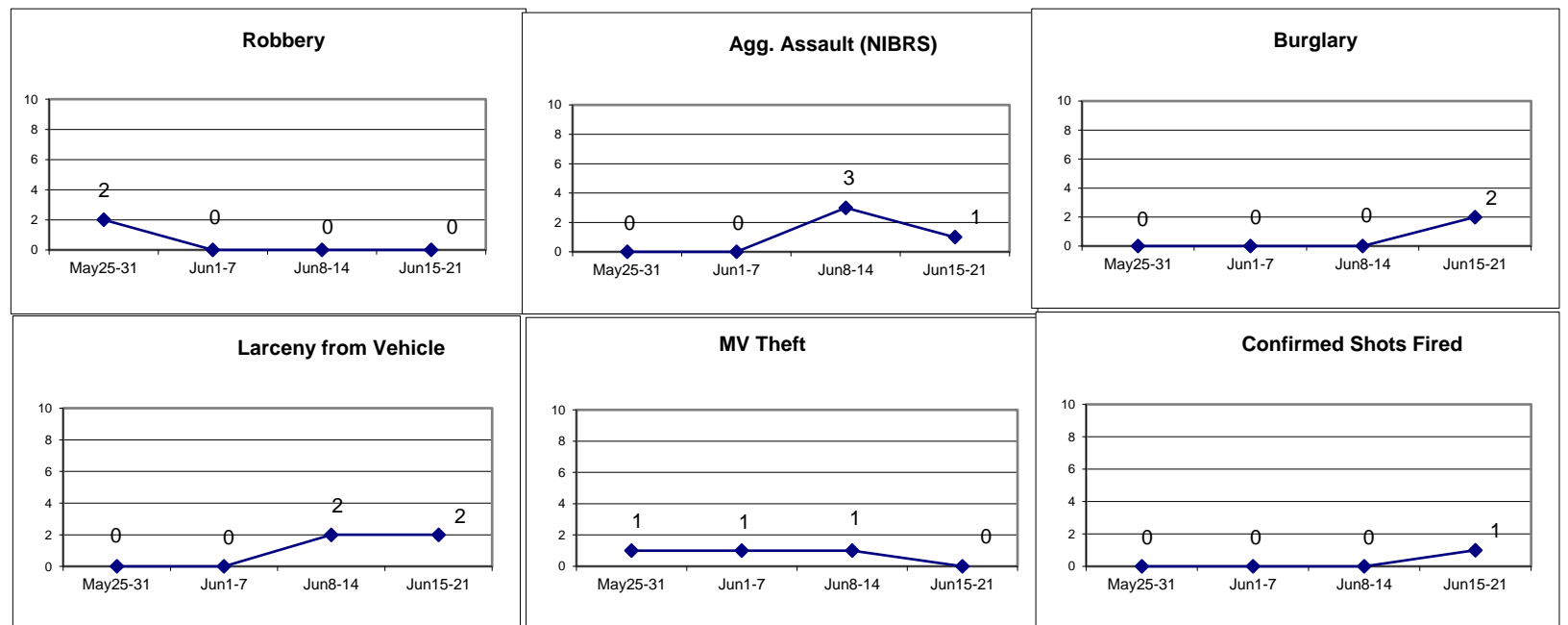


Each period is compared to the same period in the previous year.

DISTRICT 8 - FAIR HAVEN

Incident Reports

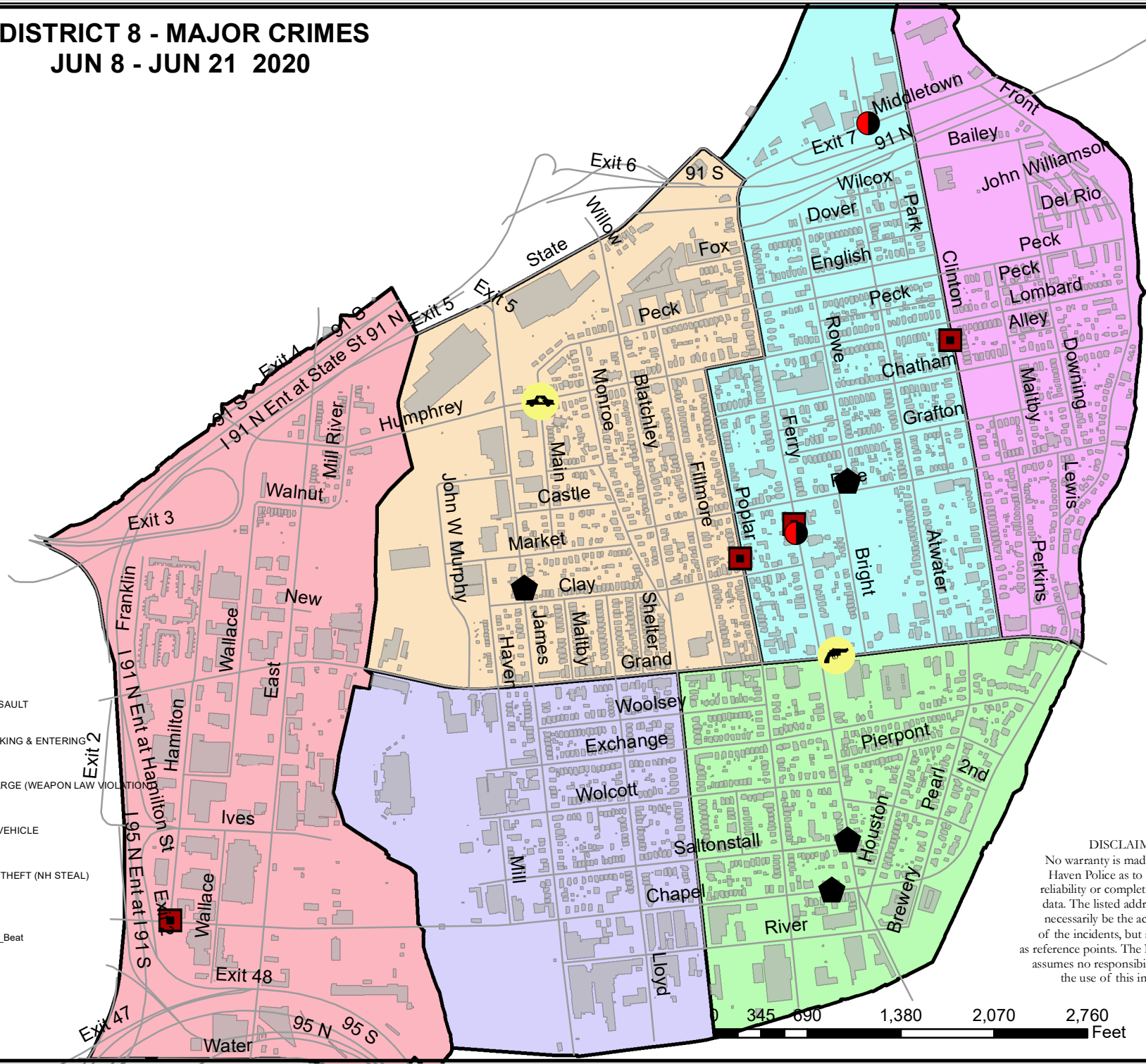
	Week to Date			Prior Week		28 days			Year to Date		
	2020	2019	Cng	2020	Cng	2020	2019	Cng	2020	2019	Cng
VIOLENT CRIME:											
Murder Victims	0	0	--	0	--	0	0	--	1	0	--
Felony Sex. Assault	0	0	--	0	--	1	1	0.0%	1	1	0.0%
Robbery with Firearm	0	0	--	0	--	0	2	-100.0%	5	9	-44.4%
Other Robbery	0	2	-100.0%	0	--	2	5	-60.0%	18	16	12.5%
Assault with Firearm Victims	0	1	-100.0%	0	--	0	1	-100.0%	6	3	100.0%
Agg. Assault (NIBRS)	1	1	0.0%	3	-66.7%	4	13	-69.2%	26	59	-55.9%
Total:	1	4	-75.0%	3	-66.7%	7	22	-68.2%	57	88	-35.2%
PROPERTY CRIME:											
Burglary	2	3	-33.3%	0	--	2	10	-80.0%	31	44	-29.5%
MV Theft	0	1	-100.0%	1	-100.0%	3	3	0.0%	31	39	-20.5%
Larceny from Vehicle	2	2	0.0%	2	0.0%	4	3	33.3%	55	41	34.1%
Other Larceny	3	7	-57.1%	7	-57.1%	14	21	-33.3%	91	121	-24.8%
Total:	7	13	-46.2%	10	-30.0%	23	37	-37.8%	208	245	-15.1%
OTHER CRIME:											
Simple Assault	3	5	-40.0%	2	50.0%	11	26	-57.7%	86	157	-45.2%
Prostitution	0	0	--	0	--	0	0	--	0	0	--
Drugs & Narcotics	0	6	-100.0%	0	--	5	16	-68.8%	70	124	-43.5%
Vandalism	3	13	-76.9%	6	-50.0%	18	27	-33.3%	138	154	-10.4%
Intimidation/Threatening	4	7	-42.9%	6	-33.3%	18	14	28.6%	125	82	52.4%
Weapons Violation	1	1	0.0%	0	--	2	6	-66.7%	26	36	-27.8%
Total:	11	32	-65.6%	14	-21.4%	54	89	-39.3%	445	553	-19.5%
Motor Vehicle Stops	0	13	-100.0%	1	-100.0%	32	55	-41.8%	390	576	-32.3%
Confirmed Shots Fired	1	0	--	0	--	1	0	--	14	4	250.0%



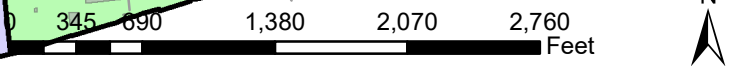
DISTRICT 8 - MAJOR CRIMES

JUN 8 - JUN 21 2020

- Legend
- MAJOR CRIMES selection
CHRG_DESC
-  AGGRAVATED ASSAULT
 -  BURGLARY-BREAKING & ENTERING
 -  FIREARM DISCHARGE (WEAPON LAW VIOLATION)
 -  LARCENY-FROM VEHICLE
 -  MOTOR VEHICLE THEFT (NH STEAL)
- STREETS_DISTRICT_8
- district8_blg
- Dist8_Police_Geographic_Beat
- CARBEATNUM
- 80
 - 81
 - 82
 - 83
 - 84
 - 85



DISCLAIMER:
No warranty is made by the New Haven Police as to the accuracy, reliability or completeness of these data. The listed addresses may not necessarily be the actual locations of the incidents, but are rather used as reference points. The New Haven Police assumes no responsibility arising from the use of this information.



DISTRICT 8 - MAJOR CRIMES BETWEEN JUN 8 AND JUN 21 2020							
CASE#	CHRG_DESC	PREM_DESC	ADDRESS	DATE	TIME	DOW	DIST
20020702	AGGRAVATED ASSAULT	RESIDENCE/HOME	200 FERRY ST, FL01	20200608	1443	MON	8
20020804	AGGRAVATED ASSAULT	RESIDENCE/HOME	6 ROWE ST, FL02	20200609	1039	TUE	8
20021134	AGGRAVATED ASSAULT	RESIDENCE/HOME	277 JAMES ST	20200612	2136	FRI	8
20021835	AGGRAVATED ASSAULT	RESIDENCE/HOME	79 CHAPEL ST	20200620	0016	SAT	8
20021545	BURGLARY-BREAKING & ENTERING	INDUSTRIAL SITE	46 MIDDLETOWN AVE	20200616	2348	TUE	8
20021840	BURGLARY-BREAKING & ENTERING	RESIDENCE/HOME	424 FERRY ST, FL01	20200620	0138	SAT	8
20021555	FIREARM DISCHARGE (WEAPON LOADED)	STREET/HIGHWAY/ALLEYWAY	201 GRAND AVE	20200617	0309	WED	8
20020880	LARCENY-FROM VEHICLE	STREET/HIGHWAY/ALLEYWAY	432 FERRY ST	20200610	0722	WED	8
20021086	LARCENY-FROM VEHICLE	STREET/HIGHWAY/ALLEYWAY	206 CLINTON AVE	20200612	1208	FRI	8
20021409	LARCENY-FROM VEHICLE	STREET/HIGHWAY/ALLEYWAY	338 POPLAR ST, FL01	20200615	1531	MON	8
20021585	LARCENY-FROM VEHICLE	STREET/HIGHWAY/ALLEYWAY	CHAPEL ST & HAMILTON ST	20200617	1232	WED	8
20021069	MOTOR VEHICLE THEFT (NH STEALING)	STREET/HIGHWAY/ALLEYWAY	LOMBARD ST & MAIN ST	20200612	1055	FRI	8

This report covers periods:

Current Week	6/15/2020	to	6/21/2020	(Monday-Sunday)
Prior Week	6/7/2020	to	6/14/2020	(Prior Week)
Last 4 Weeks	5/25/2020	to	6/21/2020	(28 Day Period)
Year to Date (YTD)	1/1/2020	to	6/21/2020	

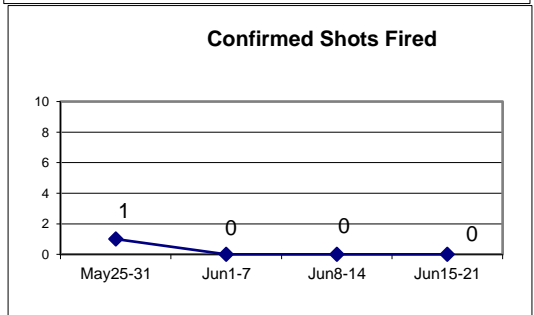
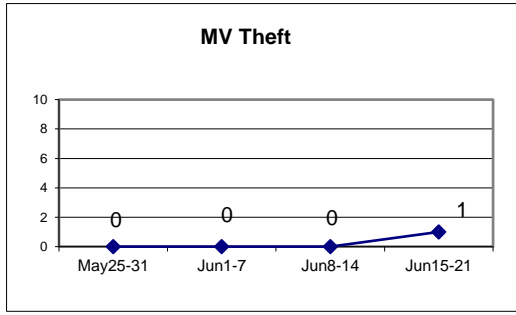
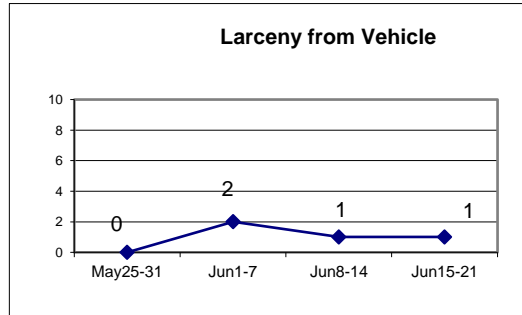
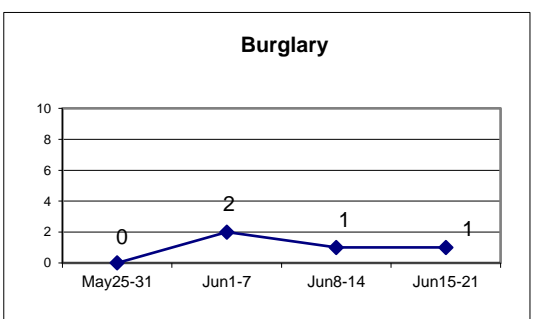
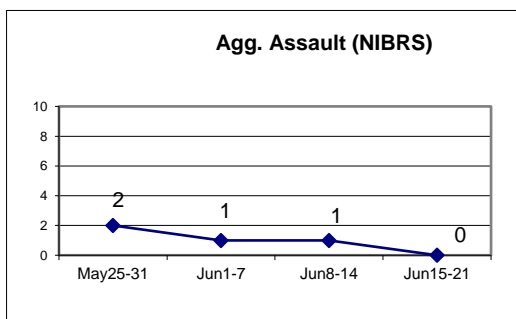
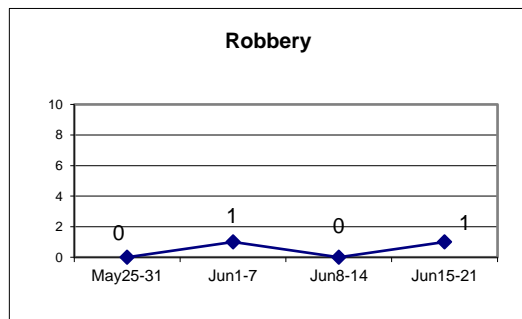


Each period is compared to the same period in the previous year.

DISTRICT 9 - EAST SHORE

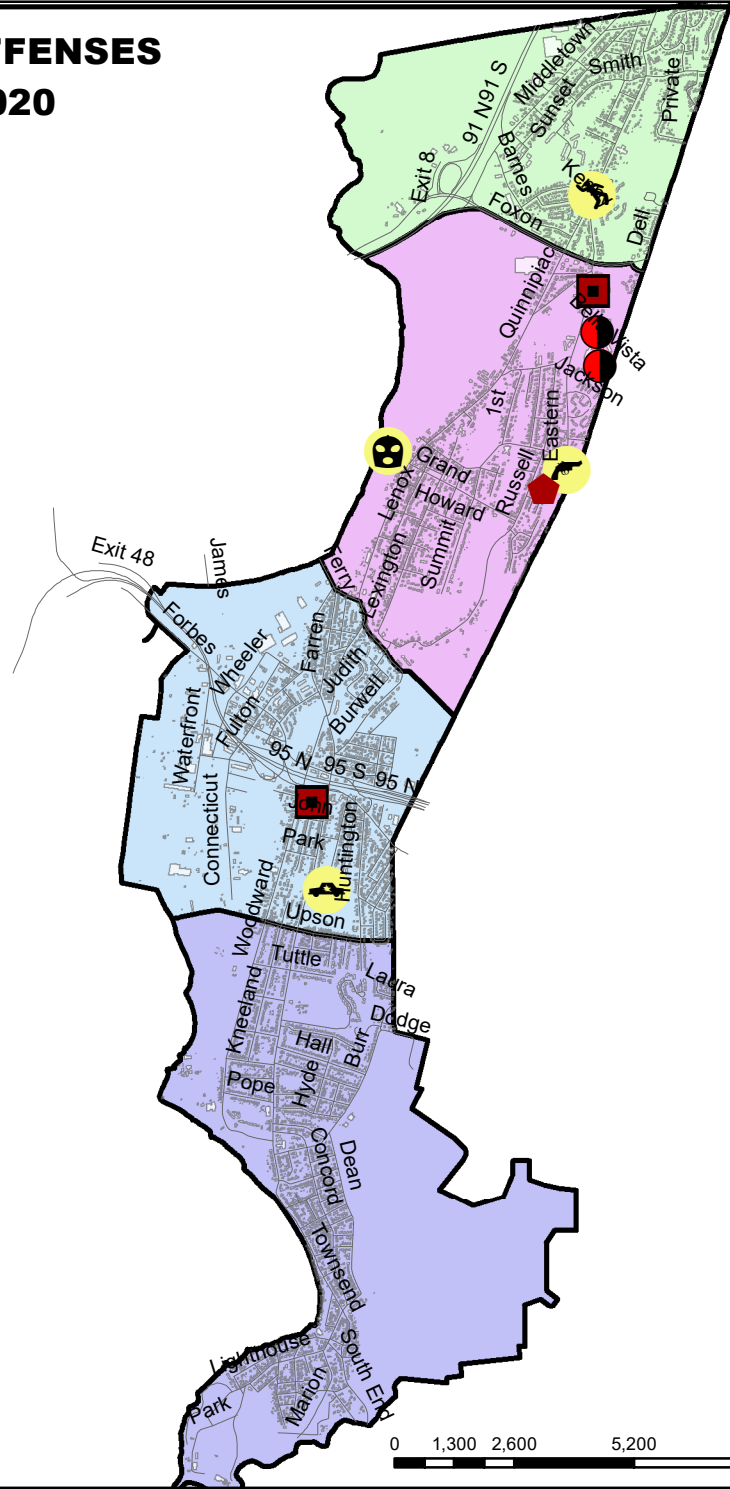
Incident Reports

	Week to Date			Prior Week		28 days			Year to Date		
	2020	2019	Cng	2020	Cng	2020	2019	Cng	2020	2019	Cng
VIOLENT CRIME:											
Murder Victims	0	1	-100.0%	0	--	1	1	0.0%	2	1	100.0%
Felony Sex. Assault	0	0	--	0	--	1	0	--	3	3	0.0%
Robbery with Firearm	0	0	--	0	--	1	0	--	4	2	100.0%
Other Robbery	1	0	--	0	--	1	0	--	3	8	-62.5%
Assault with Firearm Victims	0	0	--	0	--	1	0	--	6	4	50.0%
Agg. Assault (NIBRS)	0	0	--	1	-100.0%	4	7	-42.9%	18	42	-57.1%
Total:	1	1	0.0%	1	0.0%	9	8	12.5%	36	60	-40.0%
PROPERTY CRIME:											
Burglary	1	1	0.0%	1	0.0%	4	6	-33.3%	26	36	-27.8%
MV Theft	1	5	-80.0%	0	--	1	9	-88.9%	37	52	-28.8%
Larceny from Vehicle	1	1	0.0%	1	0.0%	4	6	-33.3%	38	43	-11.6%
Other Larceny	11	7	57.1%	14	-21.4%	45	28	60.7%	266	248	7.3%
Total:	14	14	0.0%	16	-12.5%	54	49	10.2%	367	379	-3.2%
OTHER CRIME:											
Simple Assault	0	4	-100.0%	2	-100.0%	4	21	-81.0%	50	101	-50.5%
Prostitution	0	0	--	0	--	0	0	--	0	0	--
Drugs & Narcotics	2	3	-33.3%	1	100.0%	5	9	-44.4%	33	84	-60.7%
Vandalism	4	5	-20.0%	4	0.0%	21	19	10.5%	94	145	-35.2%
Intimidation/Threatening	6	1	500.0%	2	200.0%	25	12	108.3%	149	75	98.7%
Weapons Violation	1	2	-50.0%	1	0.0%	3	3	0.0%	32	21	52.4%
Total:	13	15	-13.3%	10	30.0%	58	64	-9.4%	358	426	-16.0%
Motor Vehicle Stops	1	29	-96.6%	1	0.0%	4	78	-94.9%	310	585	-47.0%
Confirmed Shots Fired	0	0	--	0	--	1	1	0.0%	11	9	22.2%



DISTRICT 9 - MAJOR OFFENSES








JUN 8 - JUN 21 2020






Legend





MAJOR CRIMES selection

CHRG_DESC

-  BURGLARY-BREAKING & ENTERING
-  FIREARM DISCHARGE (WEAPON LAW VIOLATION)
-  INTIMIDATION WITH A WEAPON
-  LARCENY-FROM VEHICLE
-  MOTOR VEHICLE THEFT (NH STEAL)
-  MURDER & NON NEGLIGENT MANSLAUGHTER
-  ROBBERY

-  STREETS_DISTRICT_9
-  district9_blg
-  Dist9_Police_Geographic_Beat

CARBEATNUM

-  90
-  91
-  92
-  93

DISCLAIMER:
 No warranty is made by the New Haven Police as to the accuracy, reliability or completeness of these data. The listed addresses may not necessarily be the actual locations of the incidents, but are rather used as reference points. The New Haven Police assumes no responsibility arising from the use of this information.



DISTRICT 9 - MAJOR CRIMES BETWEEN JUN 8 AND JUN 21 2020							
CASE#	CHRG_DESC	PREM_DESC	ADDRESS	DATE	TIME	DOW	DIST
20021324	BURGLARY-BREAKING & ENTERING	RESIDENCE/HOME	311 EASTERN ST, APT1501	20200614	1725	SUN	9
20021858	BURGLARY-BREAKING & ENTERING	RESTAURANT	321 EASTERN ST	20200620	0941	SAT	9
20020789	FIREARM DISCHARGE (WEAPON LAW)	STREET/HIGHWAY/ALLEYWAY	35 EASTERN ST	20200609	0421	TUE	9
20021247	INTIMIDATION WITH A WEAPON	STREET/HIGHWAY/ALLEYWAY	2 RUSSO TER	20200613	2045	SAT	9
20021235	LARCENY-FROM VEHICLE	STREET/HIGHWAY/ALLEYWAY	319 PROSPECT AVE	20200613	1942	SAT	9
20021989	LARCENY-FROM VEHICLE	PARKING LOT / GARAGE	437 EASTERN ST	20200621	1656	SUN	9
20021622	MOTOR VEHICLE THEFT (NH STEAL)	STREET/HIGHWAY/ALLEYWAY	BEACON AVE & CLARENDON ST	20200617	1709	WED	9
20020630	MURDER & NON NEGLIGENT MANSLA	RESIDENCE/HOME	1378 QUINNIPIAC AVE	20200608	0444	MON	9
20021932	ROBBERY	STREET/HIGHWAY/ALLEYWAY	349 GRAND AVE	20200621	0033	SUN	9

WEEKLY CRIME / CFS COMPARISON REPORT

This report covers periods:

Current Week	6/15/2020	to	6/21/2020	(Monday-Sunday)
Prior Week	6/7/2020	to	6/14/2020	(Prior Week)
Last 4 Weeks	5/25/2020	to	6/21/2020	(28 Day Period)
Year to Date (YTD)	1/1/2020	to	6/21/2020	



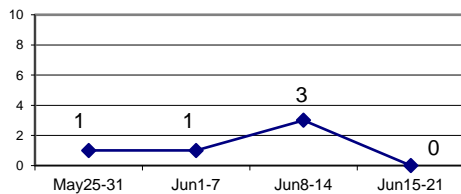
Each period is compared to the same period in the previous year.

DISTRICT 10 - BEAVER HILL

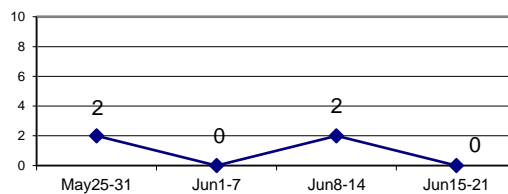
Incident Reports

	Week to Date			Prior Week		28 days			Year to Date		
	2020	2019	Cng	2020	Cng	2020	2019	Cng	2020	2019	Cng
VIOLENT CRIME:											
Murder Victims	0	0	--	0	--	0	1	-100.0%	1	2	-50.0%
Felony Sex. Assault	0	0	--	1	-100.0%	1	0	--	2	0	--
Robbery with Firearm	0	0	--	2	-100.0%	3	2	50.0%	7	2	250.0%
Other Robbery	0	0	--	1	-100.0%	\	3	#VALUE!	13	7	85.7%
Assault with Firearm Victims	0	0	--	0	--	0	0	--	3	4	-25.0%
Agg. Assault (NIBRS)	0	0	--	2	-100.0%	4	3	33.3%	17	28	-39.3%
Total:	0	0	--	6	-100.0%	8	9	-11.1%	43	43	0.0%
PROPERTY CRIME:											
Burglary	1	0	--	1	0.0%	2	2	0.0%	16	17	-5.9%
MV Theft	1	0	--	1	0.0%	4	6	-33.3%	38	32	18.8%
Larceny from Vehicle	1	1	0.0%	0	--	3	5	-40.0%	19	31	-38.7%
Other Larceny	5	3	66.7%	1	400.0%	12	14	-14.3%	85	80	6.3%
Total:	8	4	100.0%	3	166.7%	21	27	-22.2%	158	160	-1.3%
OTHER CRIME:											
Simple Assault	4	2	100.0%	1	300.0%	6	14	-57.1%	30	60	-50.0%
Prostitution	0	0	--	0	--	0	0	--	0	0	--
Drugs & Narcotics	0	6	-100.0%	0	--	0	15	-100.0%	21	47	-55.3%
Vandalism	3	2	50.0%	1	200.0%	6	12	-50.0%	65	66	-1.5%
Intimidation/Threatening	0	1	-100.0%	2	-100.0%	15	13	15.4%	68	47	44.7%
Weapons Violation	0	2	-100.0%	1	-100.0%	1	6	-83.3%	11	19	-42.1%
Total:	7	13	-46.2%	5	40.0%	28	60	-53.3%	195	239	-18.4%
Motor Vehicle Stops	0	53	-100.0%	2	-100.0%	12	157	-92.4%	549	607	-9.6%
Confirmed Shots Fired	0	0	--	1	-100.0%	2	0	--	6	4	50.0%

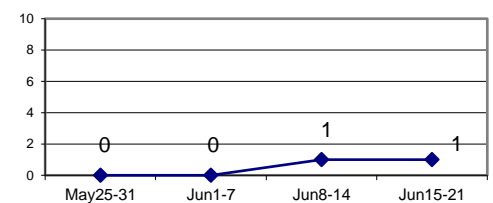
Robbery



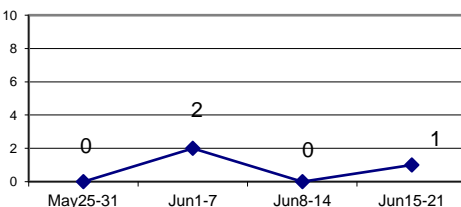
Agg. Assault (NIBRS)



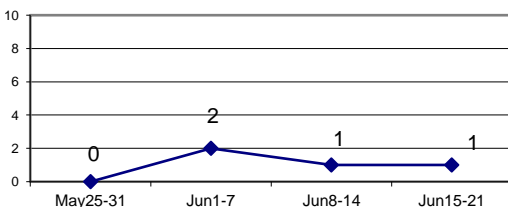
Burglary



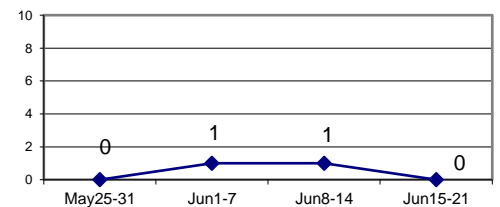
Larceny from Vehicle













MV Theft

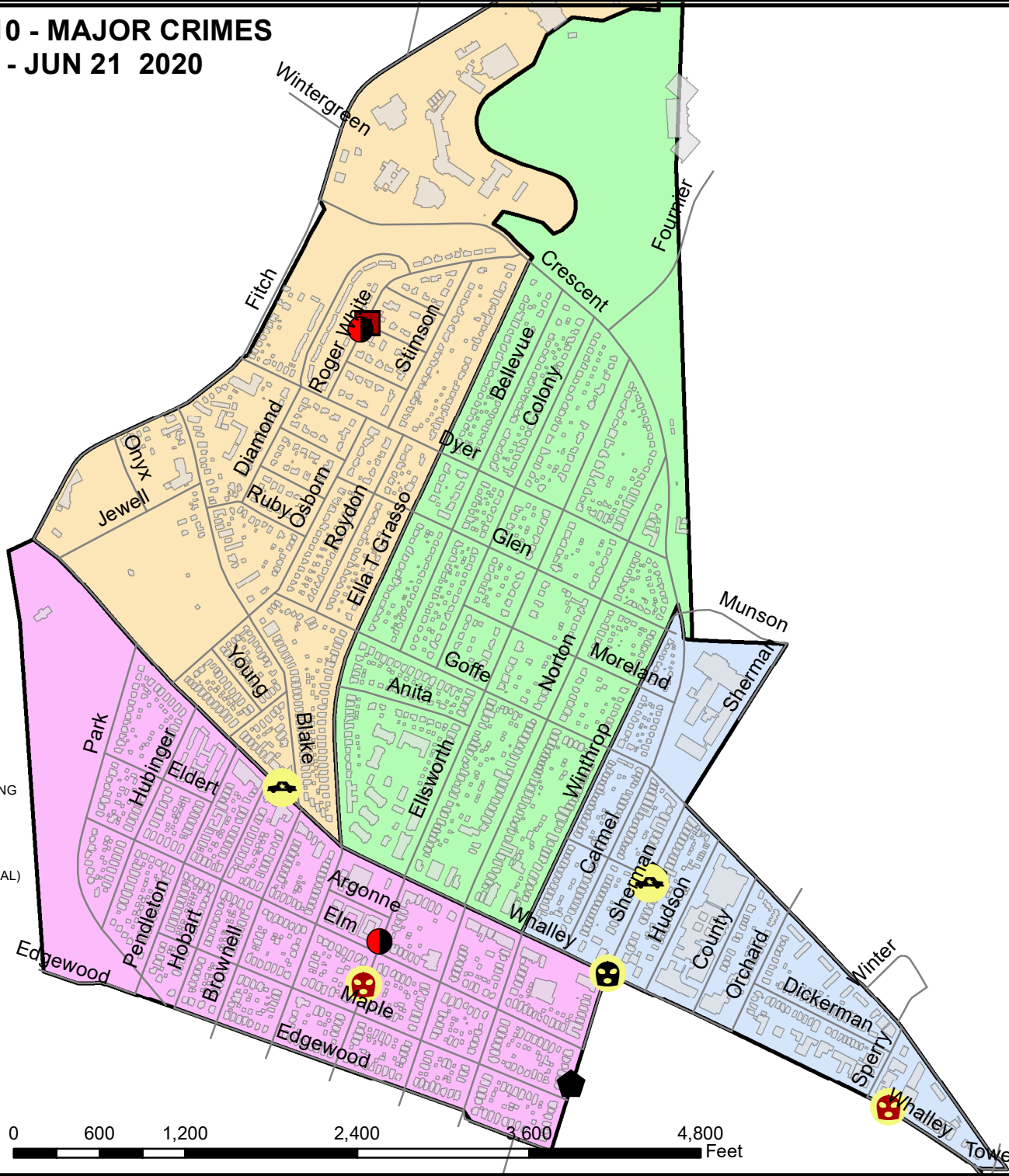


Confirmed Shots Fired



DISTRICT 10 - MAJOR CRIMES JUN 8 - JUN 21 2020

- Legend**
- MAJOR CRIMES selection**
- CHRG_DESC**
-  AGGRAVATED ASSAULT
 -  BURGLARY-BREAKING & ENTERING
 -  LARCENY-FROM VEHICLE
 -  MOTOR VEHICLE THEFT (NH STEAL)
 -  ROBBERY
 -  ROBBERY WITH A FIREARM
- STREETS_DISTRICT_10
- ▭ district10_blg
- ▭ Dist10_Police_Geographic_Beat
- CARBEATNUM**
-  101
 -  102
 -  103
 -  104



DISCLAIMER:
No warranty is made by the New Haven Police as to the accuracy, reliability or completeness of these data. The listed addresses may not necessarily be the actual locations of the incidents, but are rather used as reference points. The New Haven Police assumes no responsibility arising from the use of this information.

DISTRICT 10 - MAJOR CRIMES BETWEEN JUN 8 AND JUN 21 2020							
CASE#	CHRG_DESC	PREM_DESC	ADDRESS	DATE	TIME	DOW	DIST
20020932	AGGRAVATED ASSAULT	RESIDENCE/HOME	359 SHERMAN AVE, FL 03	20200610	2200	WED	10
20021228	AGGRAVATED ASSAULT	RESIDENCE/HOME	244 SHERMAN AVE, BMT	20200613	1835	SAT	10
20020878	BURGLARY-BREAKING & ENTERING	RESIDENCE/HOME	228 ELLSWORTH AVE, B6	20200610	1200	WED	10
20021996	BURGLARY-BREAKING & ENTERING	RESIDENCE/HOME	46 ROGER WHITE DR	20200621	1617	SUN	10
20021174	FIREARM DISCHARGE (WEAPON LAW V	STREET/HIGHWAY/ALLEYWAY	422 ELLSWORTH AVE	20200613	0307	SAT	10
20021564	LARCENY-FROM VEHICLE	STREET/HIGHWAY/ALLEYWAY	35 ROCK VIEW TER	20200617	0940	WED	10
20020778	MOTOR VEHICLE THEFT (NH STEAL)	CONVENIENCE STORE	533 WHALLEY AVE	20200609	0054	TUE	10
20021834	MOTOR VEHICLE THEFT (NH STEAL)	STREET/HIGHWAY/ALLEYWAY	355 SHERMAN AVE	20200619	2336	FRI	10
20020892	ROBBERY	STREET/HIGHWAY/ALLEYWAY	SHERMAN AVE & WHALLEY	20200610	1305	WED	10
20020946	ROBBERY WITH A FIREARM	STREET/HIGHWAY/ALLEYWAY	81 WHALLEY AVE	20200610	2357	WED	10
20021018	ROBBERY WITH A FIREARM	STREET/HIGHWAY/ALLEYWAY	200 ELLSWORTH AVE	20200611	1644	THU	10