

WEEKLY CRIME / CFS COMPARISON REPORT

This report covers periods:

Current Week	4/20/2020	to	4/26/2020	(Monday-Sunday)
Prior Week	4/13/2020	to	4/19/2020	(Prior Week)
Last 4 Weeks	3/30/2020	to	4/26/2020	(28 Day Period)
Year to Date (YTD)	1/1/2020	to	4/26/2020	



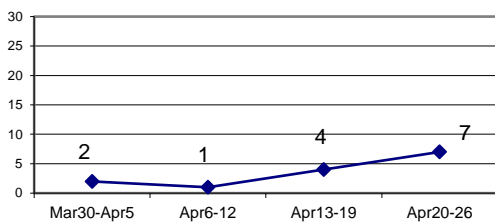
Each period is compared to the same period in the previous year.

Citywide

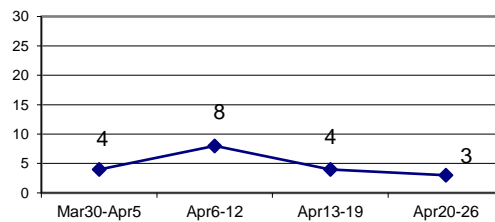
Incident Reports

	Week to Date			Prior Week		28 days			Year to Date		
	2020	2019	Cng	2020	Cng	2020	2019	Cng	2020	2019	Cng
VIOLENT CRIME:											
Murder Victims	0	0	--	0	--	0	0	--	2	1	100.0%
Felony Sex. Assault	0	3	-100.0%	0	--	0	6	-100.0%	11	15	-26.7%
Robbery with Firearm	4	0	--	1	300.0%	6	3	100.0%	31	28	10.7%
Other Robbery	3	5	-40.0%	3	0.0%	8	14	-42.9%	64	43	48.8%
Assault with Firearm Victims	1	2	-50.0%	1	0.0%	5	9	-44.4%	22	23	-4.3%
Agg. Assault (NIBRS)	3	20	-85.0%	4	-25.0%	19	70	-72.9%	98	192	-49.0%
Total:	11	30	-63.3%	9	22.2%	38	102	-62.7%	228	302	-24.5%
PROPERTY CRIME:											
Burglary	3	13	-76.9%	5	-40.0%	28	38	-26.3%	141	207	-31.9%
MV Theft	4	15	-73.3%	8	-50.0%	28	50	-44.0%	235	188	25.0%
Larceny from Vehicle	6	14	-57.1%	5	20.0%	26	53	-50.9%	257	242	6.2%
Other Larceny	39	49	-20.4%	45	-13.3%	149	199	-25.1%	767	790	-2.9%
Total:	52	91	-42.9%	63	-17.5%	231	340	-32.1%	1,400	1,427	-1.9%
OTHER CRIME:											
Simple Assault	3	33	-90.9%	12	-75.0%	37	172	-78.5%	324	615	-47.3%
Prostitution	0	0	--	0	--	0	1	-100.0%	0	1	-100.0%
Drugs & Narcotics	7	23	-69.6%	6	16.7%	23	83	-72.3%	343	395	-13.2%
Vandalism	24	48	-50.0%	26	-7.7%	98	195	-49.7%	629	712	-11.7%
Intimidation/Threatening-no	34	27	25.9%	32	6.3%	130	106	22.6%	518	374	38.5%
Weapons Violation	1	11	-90.9%	4	-75.0%	17	43	-60.5%	108	154	-29.9%
Total:	69	142	-51.4%	80	-13.8%	305	600	-49.2%	1,922	2,251	-14.6%
Motor Vehicle Stops	42	144	-70.8%	38	10.5%	138	961	-85.6%	4,812	3,808	26.4%
Confirmed Shots Fired	3	4	-25.0%	4	-25.0%	14	18	-22.2%	58	52	11.5%

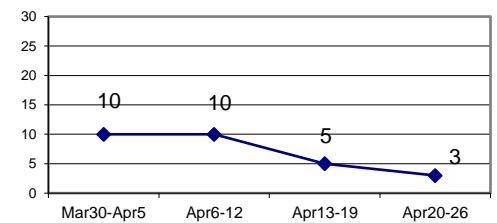
Robbery



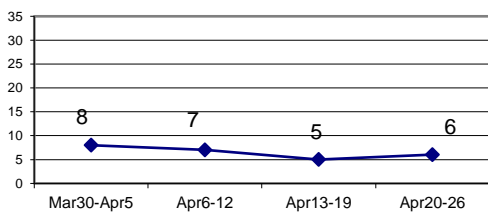
Agg. Assault (NIBRS)



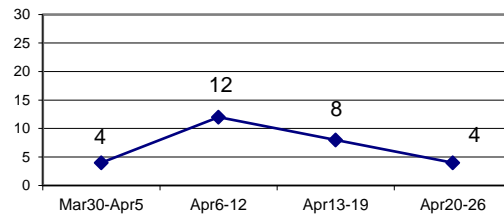
Burglary



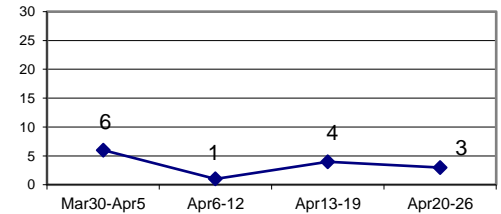
Larceny from Vehicle



MV Theft



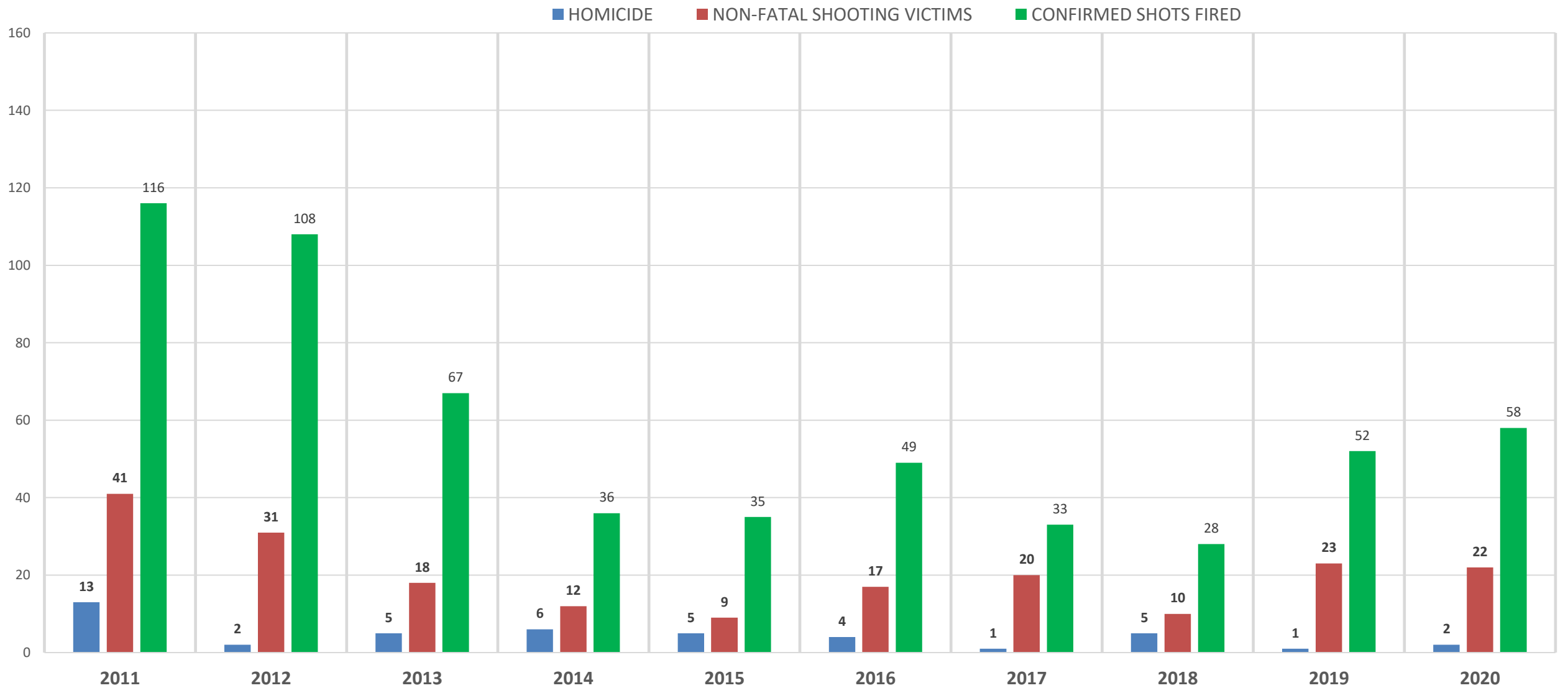
Confirmed Shots Fired



JAN 1 TO APR 26 COMPARISON (2011, 2012, 2013, 2014, 2015, 2016, 2017, 2018, 2019 & 2020)

											% CHANGE
	2011	2012	2013	2014	2015	2016	2017	2018	2019	2020	2011 & 2020
HOMICIDE	13	2	5	6	5	4	1	5	1	2	-84.6%
<small>% Change (2011-2012), (2012-2013), (2013-2014), (2014-2015), (2015-2016), (2016-2017), (2017-2018), (2018-2019), (2019-2020) (2011-2020)</small>											
NON-FATAL SHOOTING VICTIMS	41	31	18	12	9	17	20	10	23	22	-46.3%
<small>% Change (2011-2012), (2012-2013), (2013-2014), (2014-2015), (2015-2016), (2016-2017), (2017-2018), (2018-2019), (2019-2020) (2011-2020)</small>											
CONFIRMED SHOTS FIRED	116	108	67	36	35	49	33	28	52	58	-50.0%
<small>% Change (2011-2012), (2012-2013), (2013-2014), (2014-2015), (2015-2016), (2016-2017), (2017-2018), (2018-2019), (2019-2020) (2011-2020)</small>											

**HOMICIDE, NON-FATAL SHOOTING VICTIMS & CONFIRMED SHOTS FIRED
JAN 1 - APR 26 (2011, 2012, 2013, 2014, 2015, 2016, 2017, 2018, 2019, 2020)**



WEEKLY CRIME / CFS COMPARISON REPORT

This report covers periods:

Current Week	4/20/2020	to	4/26/2020	(Monday-Sunday)
Prior Week	4/13/2020	to	4/19/2020	(Prior Week)
Last 4 Weeks	3/30/2020	to	4/26/2020	(28 Day Period)
Year to Date (YTD)	1/1/2020	to	4/26/2020	



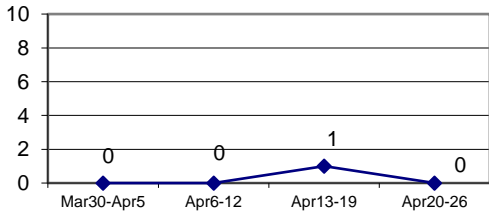
Each period is compared to the same period in the previous year.

DISTRICT 1 - DOWNTOWN

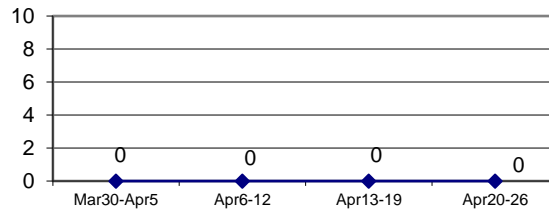
Incident Reports

	Week to Date			Prior Week		28 days			Year to Date		
	2020	2019	Cng	2020	Cng	2020	2019	Cng	2020	2019	Cng
VIOLENT CRIME:											
Murder Victims	0	0	--	0	--	0	0	--	0	0	--
Felony Sex. Assault	0	0	--	0	--	0	0	--	2	1	100.0%
Robbery with Firearm	0	0	--	0	--	0	0	--	2	1	100.0%
Other Robbery	0	0	--	1	-100.0%	1	0	--	6	3	100.0%
Assault with Firearm Victims	0	0	--	0	--	0	0	--	0	0	--
Agg. Assault (NIBRS)	0	3	-100.0%	0	--	0	4	-100.0%	4	14	-71.4%
Total:	0	3	-100.0%	1	-100.0%	1	4	-75.0%	14	19	-26.3%
PROPERTY CRIME:											
Burglary	0	0	--	1	-100.0%	6	1	500.0%	19	16	18.8%
MV Theft	1	2	-50.0%	1	0.0%	5	2	150.0%	10	11	-9.1%
Larceny from Vehicle	0	4	-100.0%	2	-100.0%	7	11	-36.4%	25	31	-19.4%
Other Larceny	4	7	-42.9%	1	300.0%	15	32	-53.1%	90	84	7.1%
Total:	5	13	-61.5%	5	0.0%	33	46	-28.3%	144	142	1.4%
OTHER CRIME:											
Simple Assault	1	3	-66.7%	1	0.0%	3	16	-81.3%	27	58	-53.4%
Prostitution	0	0	--	0	--	0	0	--	0	0	--
Drugs & Narcotics	0	1	-100.0%	0	--	0	5	-100.0%	11	23	-52.2%
Vandalism	2	9	-77.8%	3	-33.3%	13	22	-40.9%	61	56	8.9%
Intimidation/Threatening	2	1	100.0%	0	--	3	9	-66.7%	24	27	-11.1%
Weapons Violation	0	1	-100.0%	0	--	0	0	--	4	4	0.0%
Total:	5	15	-66.7%	4	25.0%	19	52	-63.5%	127	168	-24.4%
Motor Vehicle Stops	3	14	-78.6%	2	50.0%	6	190	-96.8%	1085	679	59.8%
Confirmed Shots Fired	0	0	--	0	--	0	0	--	0	1	-100.0%

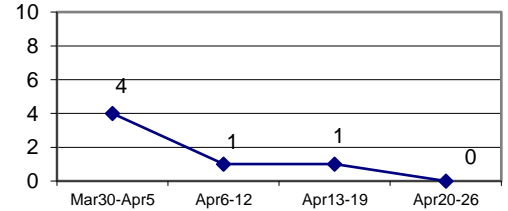
Robbery



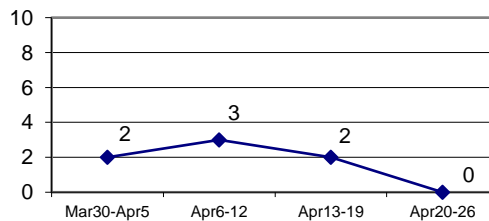
Agg. Assault (NIBRS)



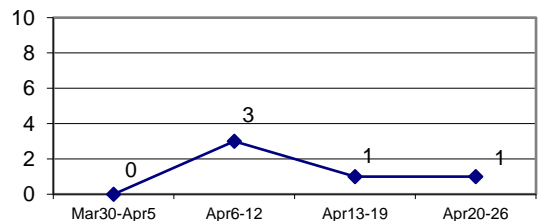
Burglary



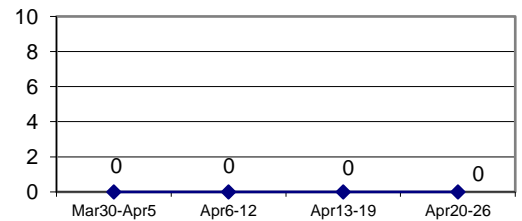
Larceny from Vehicle



MV Theft

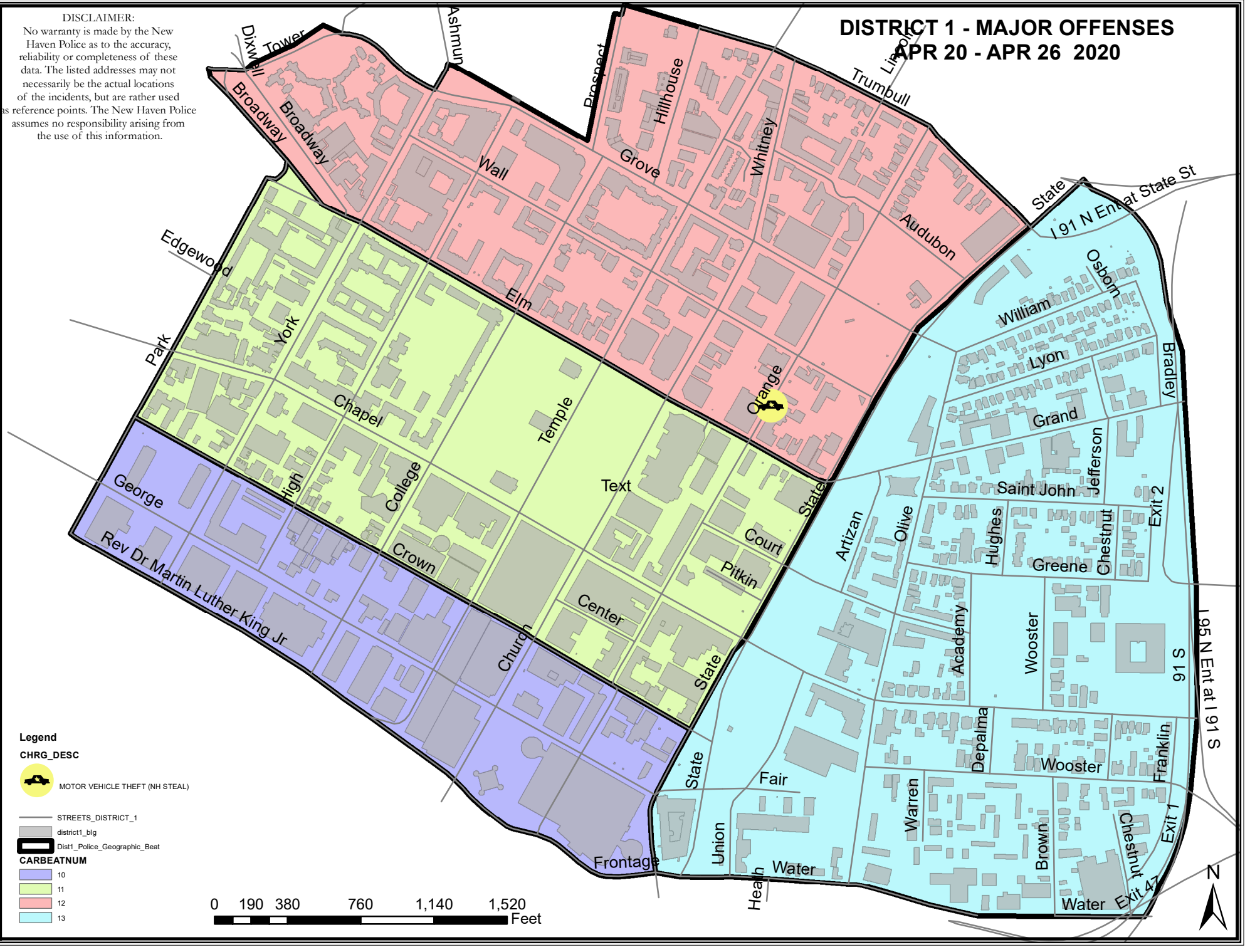


Confirmed Shots Fired



DISTRICT 1 - MAJOR OFFENSES APR 20 - APR 26 2020

DISCLAIMER:
No warranty is made by the New Haven Police as to the accuracy, reliability or completeness of these data. The listed addresses may not necessarily be the actual locations of the incidents, but are rather used as reference points. The New Haven Police assumes no responsibility arising from the use of this information.



Legend

CHRG_DESC

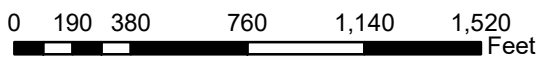
- MOTOR VEHICLE THEFT (NH STEAL)

STREETS_DISTRICT_1

- district1_blg
- Dist1_Police_Geographic_Beat

CARBEATNUM

- 10
- 11
- 12
- 13



DISTRICT 1 - MAJOR CRIMES BETWEEN APR 20 AND APR 26 2020

CASE#	CHRG_DESC	PREM_DESC	ADDRESS	DATE	TIME	DOW	DIST
20016141	MOTOR VEHICLE THEFT (NH S	PARKING LOT / GARAGE	261 ORANGE ST	20200423	1355	THU	1

WEEKLY CRIME / CFS COMPARISON REPORT

This report covers periods:

Current Week	4/20/2020	to	4/26/2020	(Monday-Sunday)
Prior Week	4/13/2020	to	4/19/2020	(Prior Week)
Last 4 Weeks	3/30/2020	to	4/26/2020	(28 Day Period)
Year to Date (YTD)	1/1/2020	to	4/26/2020	

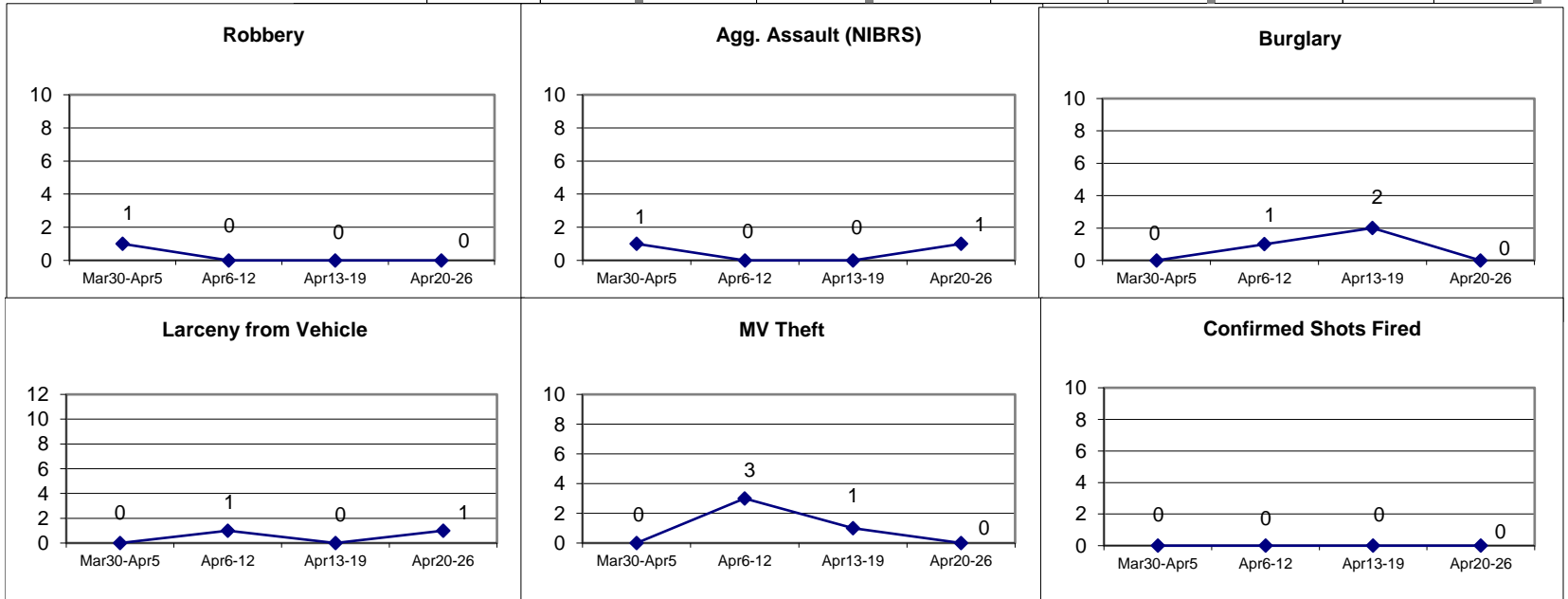


Each period is compared to the same period in the previous year.

DISTRICT 2 - WESTVILLE

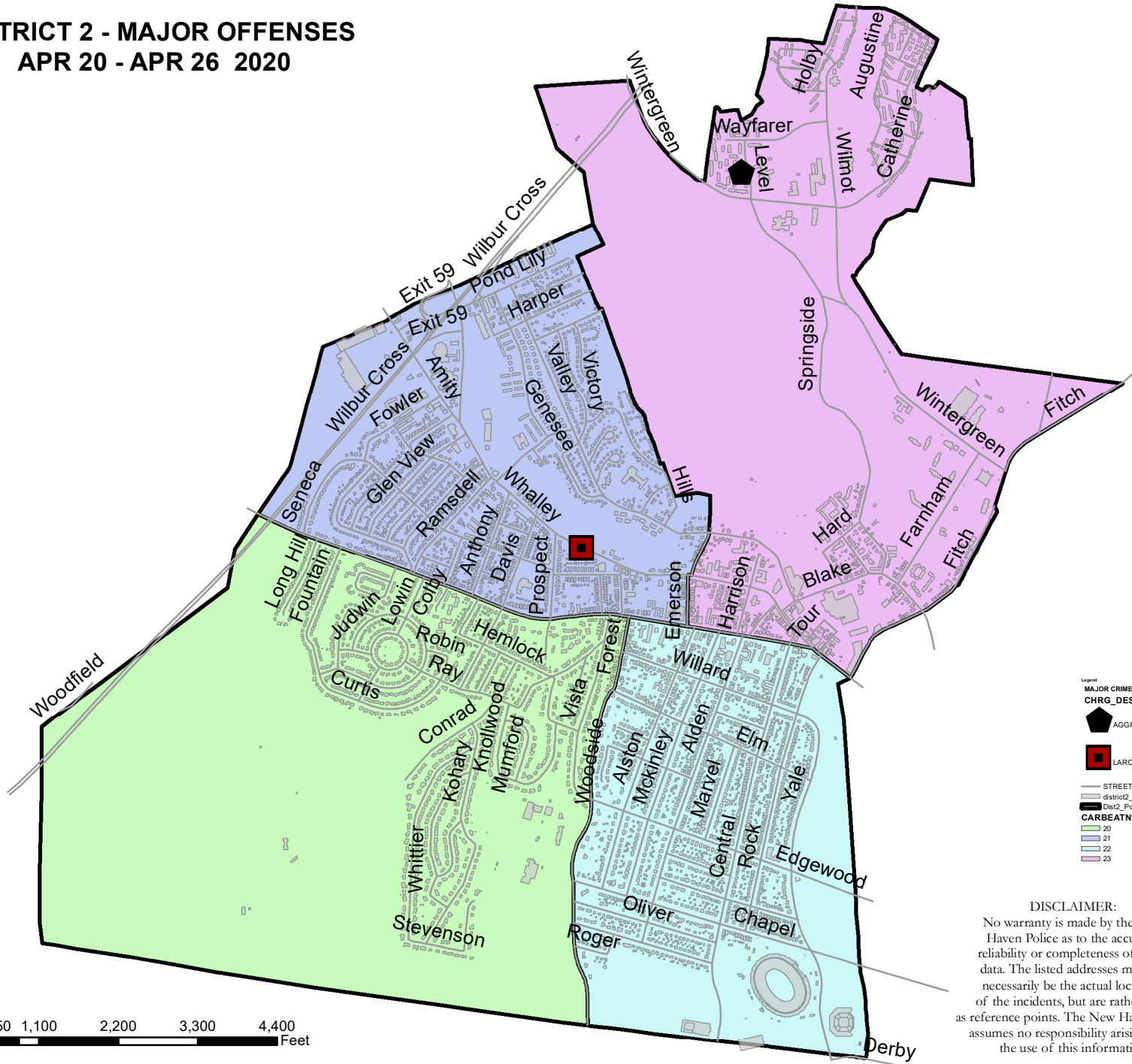
Incident Reports

	Week to Date			Prior Week		28 days			Year to Date		
	2020	2019	Cng	2020	Cng	2020	2019	Cng	2020	2019	Cng
VIOLENT CRIME:											
Murder Victims	0	0	--	0	--	0	0	--	0	0	--
Felony Sex. Assault	0	2	-100.0%	0	--	0	2	-100.0%	1	3	-66.7%
Robbery with Firearm	0	0	--	0	--	0	0	--	3	3	0.0%
Other Robbery	0	0	--	0	--	1	1	0.0%	4	1	300.0%
Assault with Firearm Victims	0	0	--	0	--	0	1	-100.0%	2	1	100.0%
Agg. Assault (NIBRS)	1	2	-50.0%	0	--	2	8	-75.0%	10	15	-33.3%
Total:	1	4	-75.0%	0	--	3	12	-75.0%	20	23	-13.0%
PROPERTY CRIME:											
Burglary	0	1	-100.0%	2	-100.0%	3	6	-50.0%	15	38	-60.5%
MV Theft	0	0	--	1	-100.0%	4	7	-42.9%	27	26	3.8%
Larceny from Vehicle	1	1	0.0%	0	--	2	5	-60.0%	25	34	-26.5%
Other Larceny	4	6	-33.3%	7	-42.9%	22	19	15.8%	105	83	26.5%
Total:	5	8	-37.5%	10	-50.0%	31	37	-16.2%	172	181	-5.0%
OTHER CRIME:											
Simple Assault	0	3	-100.0%	0	--	1	14	-92.9%	26	56	-53.6%
Prostitution	0	0	--	0	--	0	1	-100.0%	0	1	-100.0%
Drugs & Narcotics	4	0	--	1	300.0%	5	0	--	24	15	60.0%
Vandalism	3	8	-62.5%	2	50.0%	9	34	-73.5%	65	104	-37.5%
Intimidation/Threatening	2	4	-50.0%	2	0.0%	8	13	-38.5%	40	39	2.6%
Weapons Violation	0	1	-100.0%	1	-100.0%	2	5	-60.0%	11	15	-26.7%
Total:	9	16	-43.8%	6	50.0%	25	67	-62.7%	166	230	-27.8%
Motor Vehicle Stops	5	1	400.0%	5	0.0%	14	34	-58.8%	209	176	18.8%
Confirmed Shots Fired	0	0	--	0	--	0	3	-100.0%	3	7	-57.1%



DISTRICT 2 - MAJOR OFFENSES

APR 20 - APR 26 2020



Legend

MAJOR CRIMES selection
CHRG_DESC

- AGGRAVATED ASSAULT
- LARCENY-FROM VEHICLE

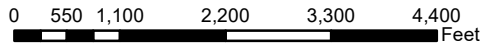
STREETS_DISTRICT_2

- district2_blg
- Dist2_Police_Geographic_Beat

CARBEATNUM

- 20
- 21
- 22
- 23

DISCLAIMER:
No warranty is made by the New Haven Police as to the accuracy, reliability or completeness of these data. The listed addresses may not necessarily be the actual locations of the incidents, but are rather used as reference points. The New Haven Police assumes no responsibility arising from the use of this information.



DISTRICT 2 - MAJOR CRIMES BETWEEN APR 20 AND APR 26 2020

CASE#	CHRG_DESC	PREM_DESC	ADDRESS	DATE	TIME	DOW	DIST
20016181	AGGRAVATED ASSAULT	STREET/HIGHWAY/ALLEYWAY	28 LODGE ST, FL01	20200423	1959	THU	2
20016071	LARCENY-FROM VEHICLE	STREET/HIGHWAY/ALLEYWAY	1214 WHALLEY AVE, 1	20200422	1454	WED	2

WEEKLY CRIME / CFS COMPARISON REPORT

This report covers periods:

Current Week	4/20/2020	to	4/26/2020	(Monday-Sunday)
Prior Week	4/13/2020	to	4/19/2020	(Prior Week)
Last 4 Weeks	3/30/2020	to	4/26/2020	(28 Day Period)
Year to Date (YTD)	1/1/2020	to	4/26/2020	

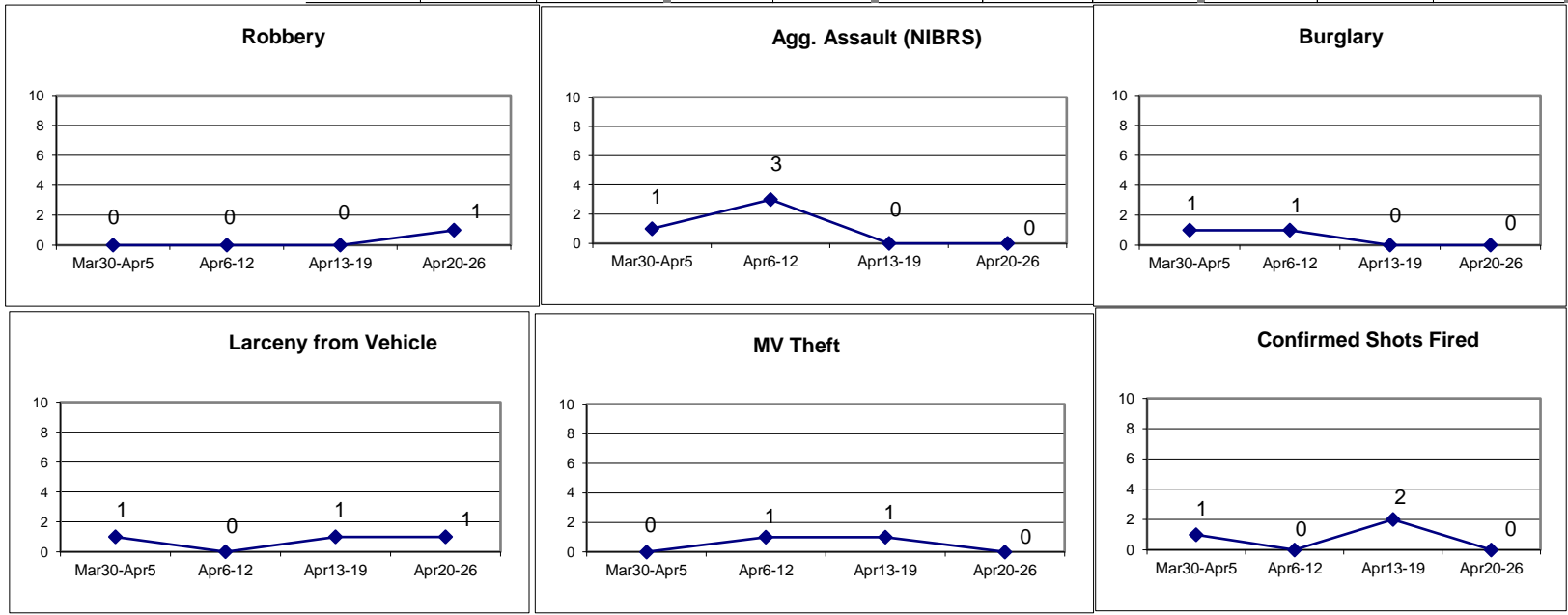


Each period is compared to the same period in the previous year.

DISTRICT 3 - HILL SOUTH

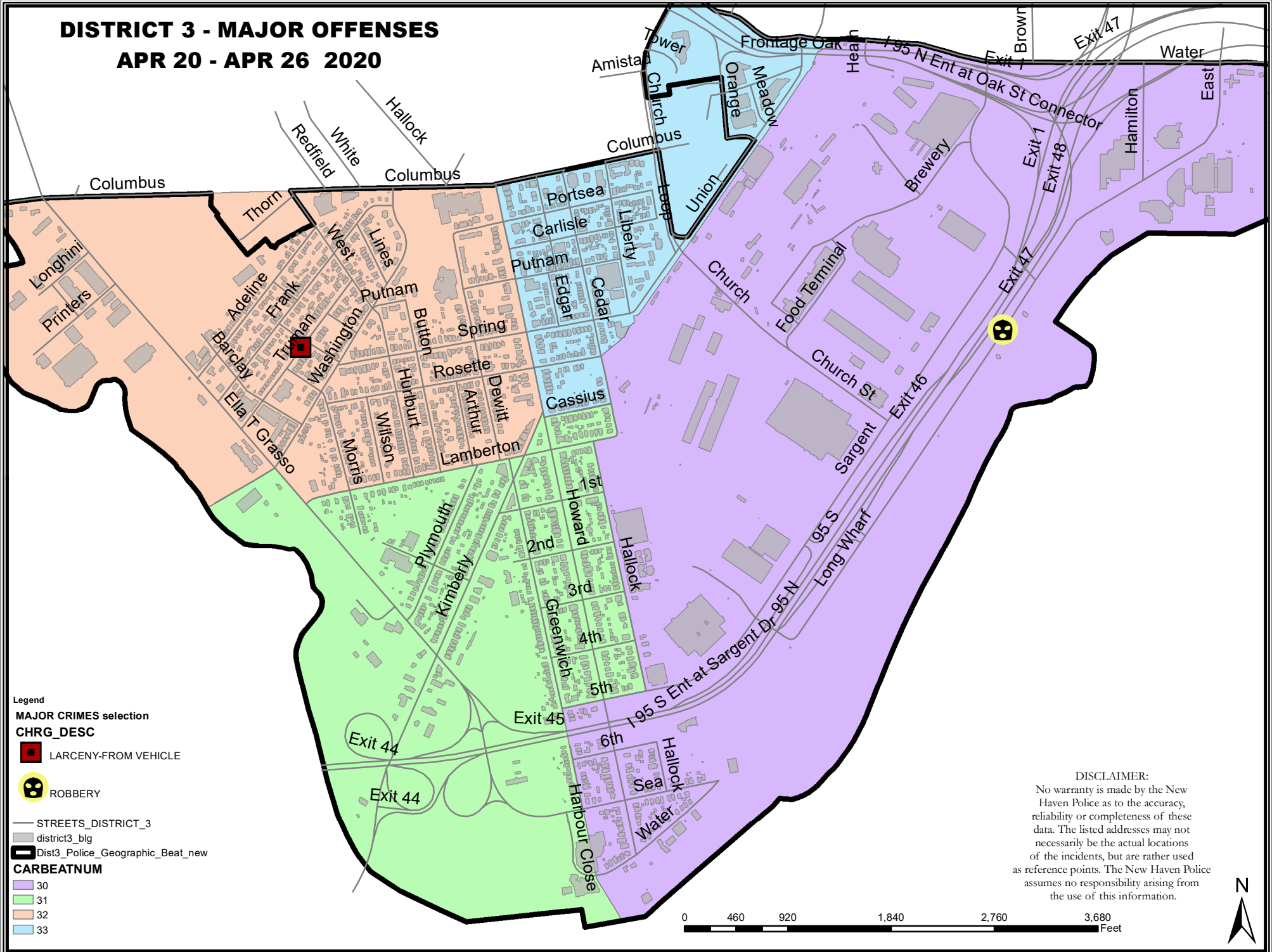
Incident Reports

	Week to Date			Prior Week		28 days			Year to Date		
	2020	2019	Cng	2020	Cng	2020	2019	Cng	2020	2019	Cng
VIOLENT CRIME:											
Murder Victims	0	0	--	0	--	0	0	--	0	0	--
Felony Sex. Assault	0	0	--	0	--	0	0	--	2	3	-33.3%
Robbery with Firearm	0	0	--	0	--	0	0	--	1	9	-88.9%
Other Robbery	1	0	--	0	--	1	0	--	4	5	-20.0%
Assault with Firearm Victims	0	0	--	0	--	0	0	--	2	1	100.0%
Agg. Assault (NIBRS)	0	2	-100.0%	0	--	4	4	0.0%	11	18	-38.9%
Total:	1	2	-50.0%	0	--	5	4	25.0%	20	36	-44.4%
PROPERTY CRIME:											
Burglary	0	1	-100.0%	0	--	2	5	-60.0%	12	20	-40.0%
MV Theft	0	2	-100.0%	1	-100.0%	2	7	-71.4%	22	12	83.3%
Larceny from Vehicle	1	0	--	1	0.0%	3	4	-25.0%	25	18	38.9%
Other Larceny	2	6	-66.7%	1	100.0%	9	15	-40.0%	52	44	18.2%
Total:	3	9	-66.7%	3	0.0%	16	31	-48.4%	111	94	18.1%
OTHER CRIME:											
Simple Assault	0	2	-100.0%	0	--	0	15	-100.0%	25	70	-64.3%
Prostitution	0	0	--	0	--	0	0	--	0	0	--
Drugs & Narcotics	0	2	-100.0%	0	--	4	16	-75.0%	85	57	49.1%
Vandalism	0	5	-100.0%	1	-100.0%	4	18	-77.8%	68	68	0.0%
Intimidation/Threatening	5	3	66.7%	3	66.7%	17	12	41.7%	63	52	21.2%
Weapons Violation	0	1	-100.0%	0	--	0	4	-100.0%	19	25	-24.0%
Total:	5	13	-61.5%	4	25.0%	25	65	-61.5%	260	272	-4.4%
Motor Vehicle Stops	6	6	0.0%	2	200.0%	26	92	-71.7%	514	296	73.6%
Confirmed Shots Fired	0	1	-100.0%	2	-100.0%	3	4	-25.0%	10	11	-9.1%



DISTRICT 3 - MAJOR OFFENSES



APR 20 - APR 26 2020





Legend

MAJOR CRIMES selection





CHRG_DESC

-  LARCENY-FROM VEHICLE
-  ROBBERY

STREETS_DISTRICT_3

-  district3_blg
-  Dist3_Police_Geographic_Beat_new

CARBEATNUM

-  30
-  31
-  32
-  33

DISCLAIMER:
 No warranty is made by the New Haven Police as to the accuracy, reliability or completeness of these data. The listed addresses may not necessarily be the actual locations of the incidents, but are rather used as reference points. The New Haven Police assumes no responsibility arising from the use of this information.

DISTRICT 3 - MAJOR CRIMES BETWEEN APR 20 AND APR 26 2020

CASE#	CHRG_DESC	PREM_DESC	ADDRESS	DATE	TIME	DOW	DIST
20015926	LARCENY-FROM VEHICLE	STREET/HIGHWAY/ALLEYWAY	73 TRUMAN ST	20200420	1435	MON	3
20016405	ROBBERY	STREET/HIGHWAY/ALLEYWAY	398 LONG WHARF DR	20200426	1323	SUN	3

WEEKLY CRIME / CFS COMPARISON REPORT

This report covers periods:

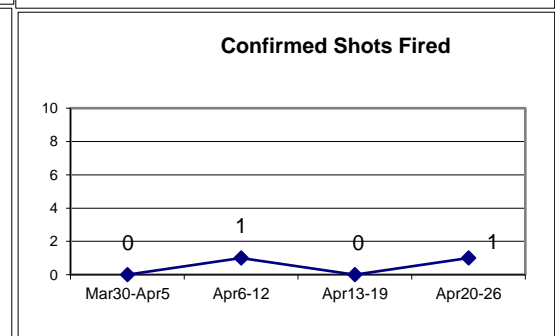
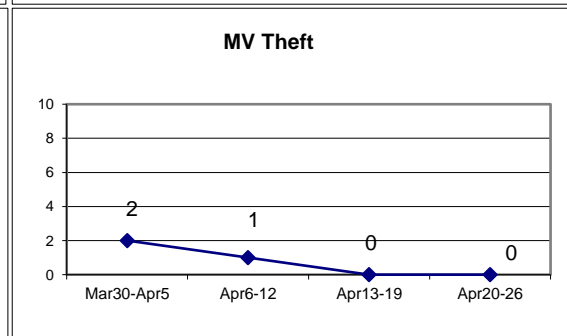
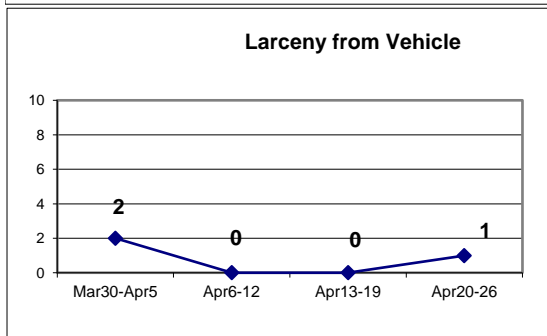
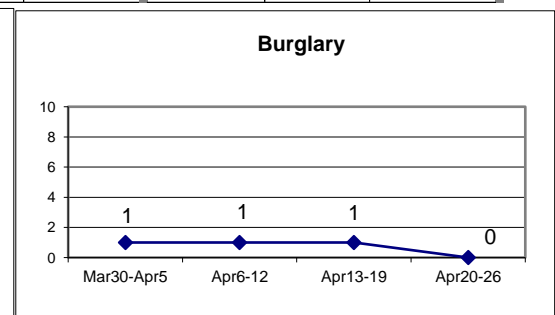
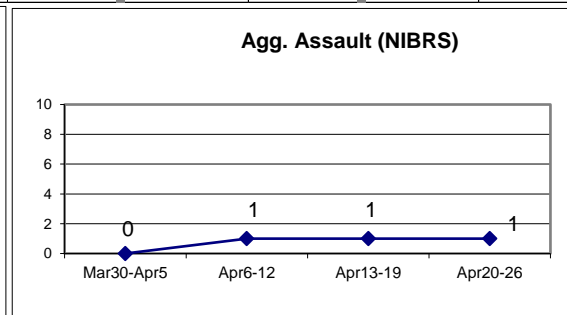
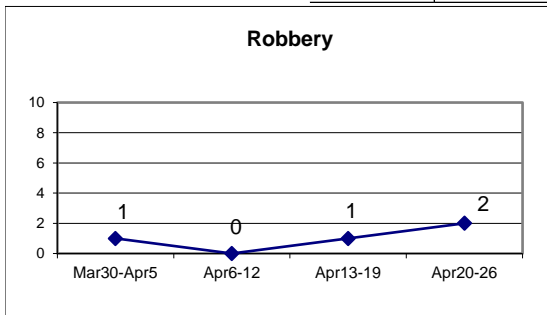
Current Week	4/20/2020	to	4/26/2020	(Monday-Sunday)
Prior Week	4/13/2020	to	4/19/2020	(Prior Week)
Last 4 Weeks	3/30/2020	to	4/26/2020	(28 Day Period)
Year to Date (YTD)	1/1/2020	to	4/26/2020	



Each period is compared to the same period in the previous year.

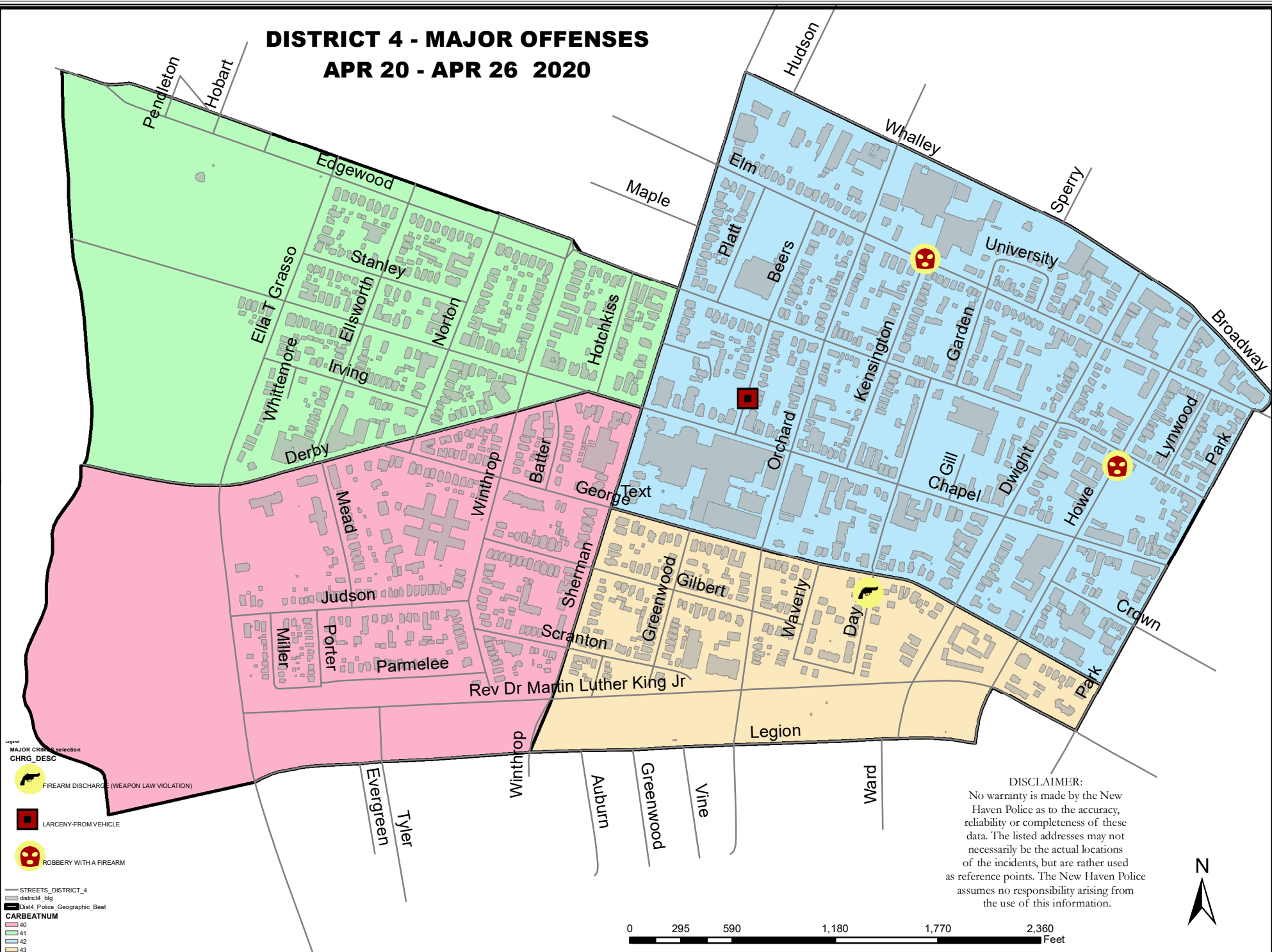
DISTRICT 4 - DWIGHT

	Week to Date			Prior Week		28 days			Year to Date		
	2020	2019	Cng	2020	Cng	2020	2019	Cng	2020	2019	Cng
VIOLENT CRIME:											
Murder Victims	0	0	--	0	--	0	0	--	0	0	--
Felony Sex. Assault	0	0	--	0	--	0	1	-100.0%	1	1	0.0%
Robbery with Firearm	2	0	--	1	100.0%	4	0	--	8	0	--
Other Robbery	0	0	--	0	--	0	2	-100.0%	5	10	-50.0%
Assault with Firearm Victims	0	0	--	1	-100.0%	1	3	-66.7%	3	3	0.0%
Agg. Assault (NIBRS)	1	1	0.0%	1	0.0%	3	6	-50.0%	13	21	-38.1%
Total:	3	1	200.0%	3	0.0%	8	12	-33.3%	30	35	-14.3%
PROPERTY CRIME:											
Burglary	0	0	--	1	-100.0%	3	1	200.0%	12	24	-50.0%
MV Theft	0	1	-100.0%	0	--	3	6	-50.0%	25	23	8.7%
Larceny from Vehicle	1	2	-50.0%	0	--	3	5	-40.0%	31	22	40.9%
Other Larceny	3	11	-72.7%	5	-40.0%	17	33	-48.5%	94	132	-28.8%
Total:	4	14	-71.4%	6	-33.3%	26	45	-42.2%	162	201	-19.4%
OTHER CRIME:											
Simple Assault	0	5	-100.0%	3	-100.0%	5	18	-72.2%	46	64	-28.1%
Prostitution	0	0	--	0	--	0	0	--	0	0	--
Drugs & Narcotics	0	1	-100.0%	0	--	0	9	-100.0%	41	49	-16.3%
Vandalism	4	2	100.0%	5	-20.0%	12	18	-33.3%	72	65	10.8%
Intimidation/Threatening	5	3	66.7%	5	0.0%	20	11	81.8%	66	34	94.1%
Weapons Violation	0	1	-100.0%	1	-100.0%	3	6	-50.0%	11	12	-8.3%
Total:	9	12	-25.0%	14	-35.7%	40	62	-35.5%	236	224	5.4%
Motor Vehicle Stops	10	8	25.0%	3	233.3%	17	71	-76.1%	390	315	23.8%
Confirmed Shots Fired	1	0	--	0	--	2	2	0.0%	6	3	100.0%



DISTRICT 4 - MAJOR OFFENSES

APR 20 - APR 26 2020



Legend

MAJOR CRIME selection
CHRG_DESC

- FIREARM DISCHARGE (WEAPON LAW VIOLATION)
- LARCENY-FROM VEHICLE
- ROBBERY WITH A FIREARM

STREETS_DISTRICT_4

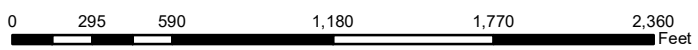
district4_big

Dist4_Police_Geographic_Beat

CARBEATNUM

- 40
- 41
- 42
- 43

DISCLAIMER:
No warranty is made by the New Haven Police as to the accuracy, reliability or completeness of these data. The listed addresses may not necessarily be the actual locations of the incidents, but are rather used as reference points. The New Haven Police assumes no responsibility arising from the use of this information.



DISTRICT 4 - MAJOR CRIMES BETWEEN APR 20 AND APR 26 2020

CASE#	CHRG_DESC	PREM_DESC	ADDRESS	DATE	TIME	DOW	DIST
20016284	FIREARM DISCHARGE (WEAPON	STREET/HIGHWAY/ALLEYWAY	98 DAY ST	20200425	0946	SAT	4
20016146	LARCENY-FROM VEHICLE	PARKING LOT / GARAGE	21 BEERS ST	20200423	1348	THU	4
20015917	ROBBERY WITH A FIREARM	STREET/HIGHWAY/ALLEYWAY	ELM ST & KENSINGTON ST	20200420	1215	MON	4
20016108	ROBBERY WITH A FIREARM	RESTAURANT	85 HOWE ST	20200422	2235	WED	4

WEEKLY CRIME / CFS COMPARISON REPORT

This report covers periods:

Current Week	4/20/2020	to	4/26/2020	(Monday-Sunday)
Prior Week	4/13/2020	to	4/19/2020	(Prior Week)
Last 4 Weeks	3/30/2020	to	4/26/2020	(28 Day Period)
Year to Date (YTD)	1/1/2020	to	4/26/2020	



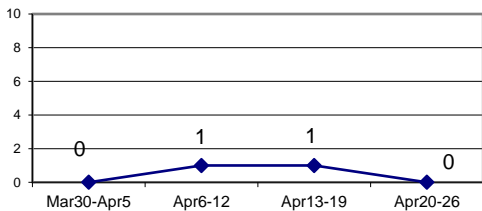
Each period is compared to the same period in the previous year.

DISTRICT 5 - HILL NORTH

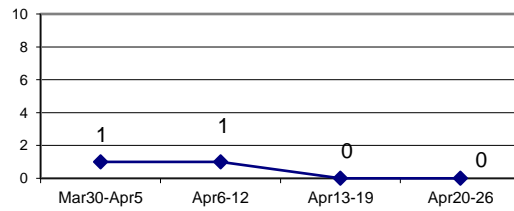
Incident Reports

	Week to Date			Prior Week		28 days			Year to Date		
	2020	2019	Cng	2020	Cng	2020	2019	Cng	2020	2019	Cng
VIOLENT CRIME:											
Murder Victims	0	0	--	0	--	0	0	--	0	0	--
Felony Sex. Assault	0	0	--	0	--	0	1	-100.0%	1	2	-50.0%
Robbery with Firearm	0	0	--	0	--	0	0	--	0	1	-100.0%
Other Robbery	0	0	--	1	-100.0%	2	0	--	6	2	200.0%
Assault with Firearm Victims	0	0	--	0	--	1	0	--	2	1	100.0%
Agg. Assault (NIBRS)	0	4	-100.0%	0	--	2	5	-60.0%	8	16	-50.0%
Total:	0	4	-100.0%	1	-100.0%	5	6	-16.7%	17	22	-22.7%
PROPERTY CRIME:											
Burglary	0	1	-100.0%	0	--	1	1	0.0%	5	6	-16.7%
MV Theft	1	2	-50.0%	0	--	3	6	-50.0%	21	13	61.5%
Larceny from Vehicle	0	2	-100.0%	0	--	0	5	-100.0%	14	19	-26.3%
Other Larceny	0	2	-100.0%	1	-100.0%	2	6	-66.7%	27	35	-22.9%
Total:	1	7	-85.7%	1	0.0%	6	18	-66.7%	67	73	-8.2%
OTHER CRIME:											
Simple Assault	0	4	-100.0%	1	-100.0%	3	24	-87.5%	35	69	-49.3%
Prostitution	0	0	--	0	--	0	0	--	0	0	--
Drugs & Narcotics	1	1	0.0%	3	-66.7%	6	4	50.0%	38	31	22.6%
Vandalism	1	1	0.0%	2	-50.0%	5	10	-50.0%	34	40	-15.0%
Intimidation/Threatening	2	2	0.0%	2	0.0%	7	9	-22.2%	40	28	42.9%
Weapons Violation	0	3	-100.0%	0	--	2	4	-50.0%	8	9	-11.1%
Total:	4	11	-63.6%	8	-50.0%	23	51	-54.9%	155	177	-12.4%
Motor Vehicle Stops	2	3	-33.3%	9	-77.8%	18	38	-52.6%	807	316	155.4%
Confirmed Shots Fired	0	1	-100.0%	0	--	1	1	0.0%	4	3	33.3%

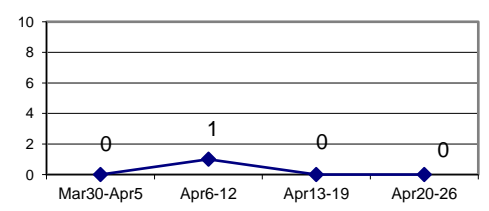
Robbery



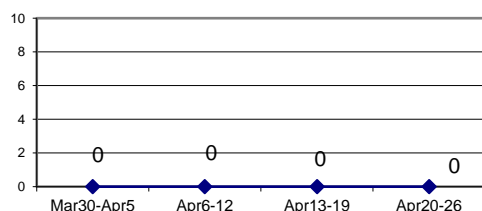
Agg. Assault (NIBRS)



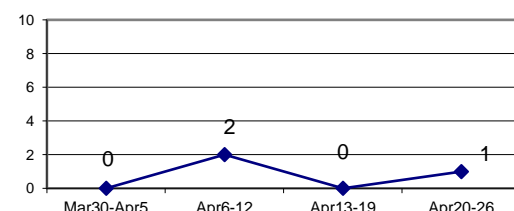
Burglary



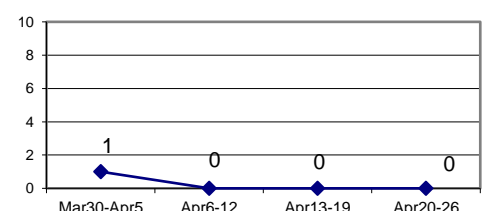
Larceny from Vehicle



MV Theft

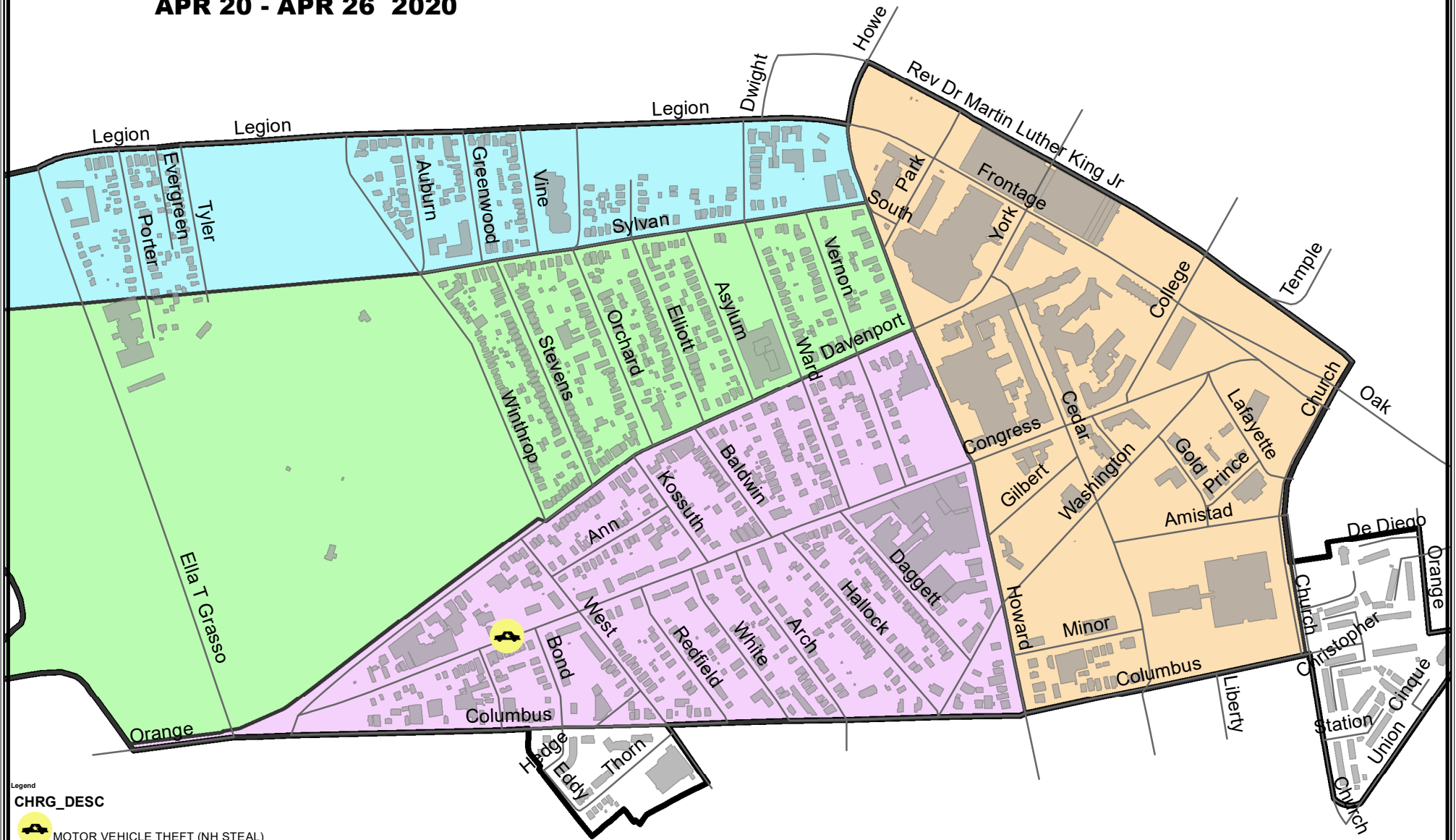


Confirmed Shots Fired



DISTRICT 5 - MAJOR OFFENSES


APR 20 - APR 26 2020



Legend
CHRG_DESC
 MOTOR VEHICLE THEFT (NH STEAL)

— STREETS_DISTRICT_5
 district5_blg
 Dist5_Police_Geographic_Beat_New
 PoliceDistrict selection

BEAT_NUM
 50
 51
 52
 53



DISCLAIMER:
 No warranty is made by the New Haven Police as to the accuracy, reliability or completeness of these data. The listed addresses may not necessarily be the actual locations of the incidents, but are rather used as reference points. The New Haven Police assumes no responsibility arising from the use of this information.



DISTRICT 5 - MAJOR CRIMES BETWEEN APR 20 AND APR 26 2020

CASE#	CHRG_DESC	PREM_DESC	ADDRESS	DATE	TIME	DOW	DIST
20016143	MOTOR VEHICLE THEFT (NH STEAL)	STREET/HIGHWAY/ALLEYWAY	837 CONGRESS AVE	20200423	1414	THU	5

WEEKLY CRIME / CFS COMPARISON REPORT

This report covers periods:

Current Week 4/20/2020 to 4/26/2020 (Monday-Sunday)
Prior Week 4/13/2020 to 4/19/2020 (Prior Week)
Last 4 Weeks 3/30/2020 to 4/26/2020 (28 Day Period)
Year to Date (YTD) 1/1/2020 to 4/26/2020



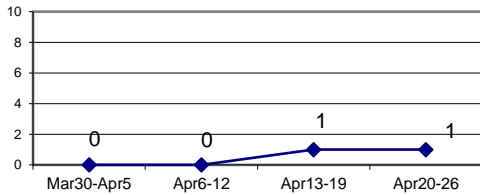
Each period is compared to the same period in the previous year.

DISTRICT 6 - DIXWELL

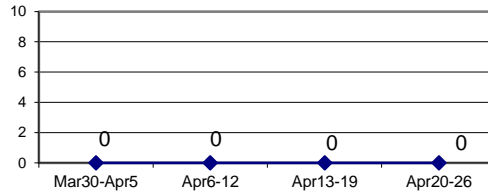
Incident Reports

	Week to Date			Prior Week		28 days			Year to Date		
	2020	2019	Cng	2020	Cng	2020	2019	Cng	2020	2019	Cng
VIOLENT CRIME:											
Murder Victims	0	0	--	0	--	0	0	--	0	0	--
Felony Sex. Assault	0	0	--	0	--	0	0	--	1	0	--
Robbery with Firearm	0	0	--	0	--	0	0	--	1	0	--
Other Robbery	1	0	--	1	0.0%	2	0	--	5	1	400.0%
Assault with Firearm Victims	0	0	--	0	--	0	0	--	1	0	--
Agg. Assault (NIBRS)	0	0	--	0	--	0	0	--	1	2	-50.0%
Total:	1	0	--	1	0.0%	2	0	--	9	3	200.0%
PROPERTY CRIME:											
Burglary	0	0	--	0	--	0	0	--	0	3	-100.0%
MV Theft	0	1	-100.0%	0	--	0	2	-100.0%	5	6	-16.7%
Larceny from Vehicle	0	0	--	0	--	0	1	-100.0%	5	2	150.0%
Other Larceny	1	1	0.0%	1	0.0%	3	6	-50.0%	18	19	-5.3%
Total:	1	2	-50.0%	1	0.0%	3	9	-66.7%	28	30	-6.7%
OTHER CRIME:											
Simple Assault	0	1	-100.0%	1	-100.0%	2	7	-71.4%	8	22	-63.6%
Prostitution	0	0	--	0	--	0	0	--	0	0	--
Drugs & Narcotics	0	1	-100.0%	0	--	0	6	-100.0%	3	10	-70.0%
Vandalism	0	1	-100.0%	0	--	3	5	-40.0%	12	16	-25.0%
Intimidation/Threatening	1	1	0.0%	0	--	1	2	-50.0%	10	17	-41.2%
Weapons Violation	0	0	--	0	--	0	3	-100.0%	3	4	-25.0%
Total:	1	4	-75.0%	1	0.0%	6	23	-73.9%	36	69	-47.8%
Motor Vehicle Stops	0	72	-100.0%	1	-100.0%	2	74	-97.3%	56	30	86.7%
Confirmed Shots Fired	0	0	--	0	--	1	0	--	3	0	--

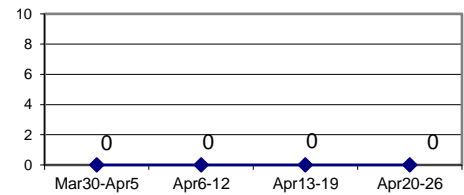
Robbery



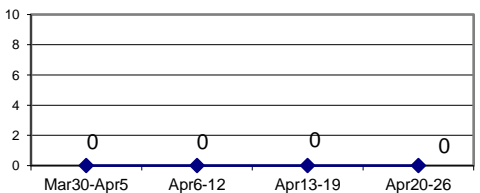
Agg. Assault (NIBRS)



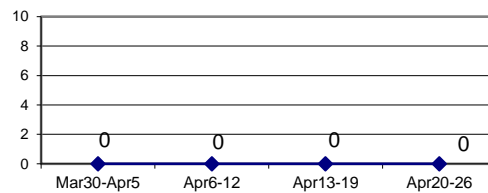
Burglary



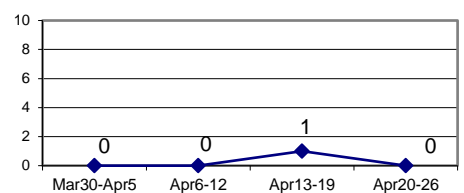
Larceny from Vehicle



MV Theft



Confirmed Shots Fired

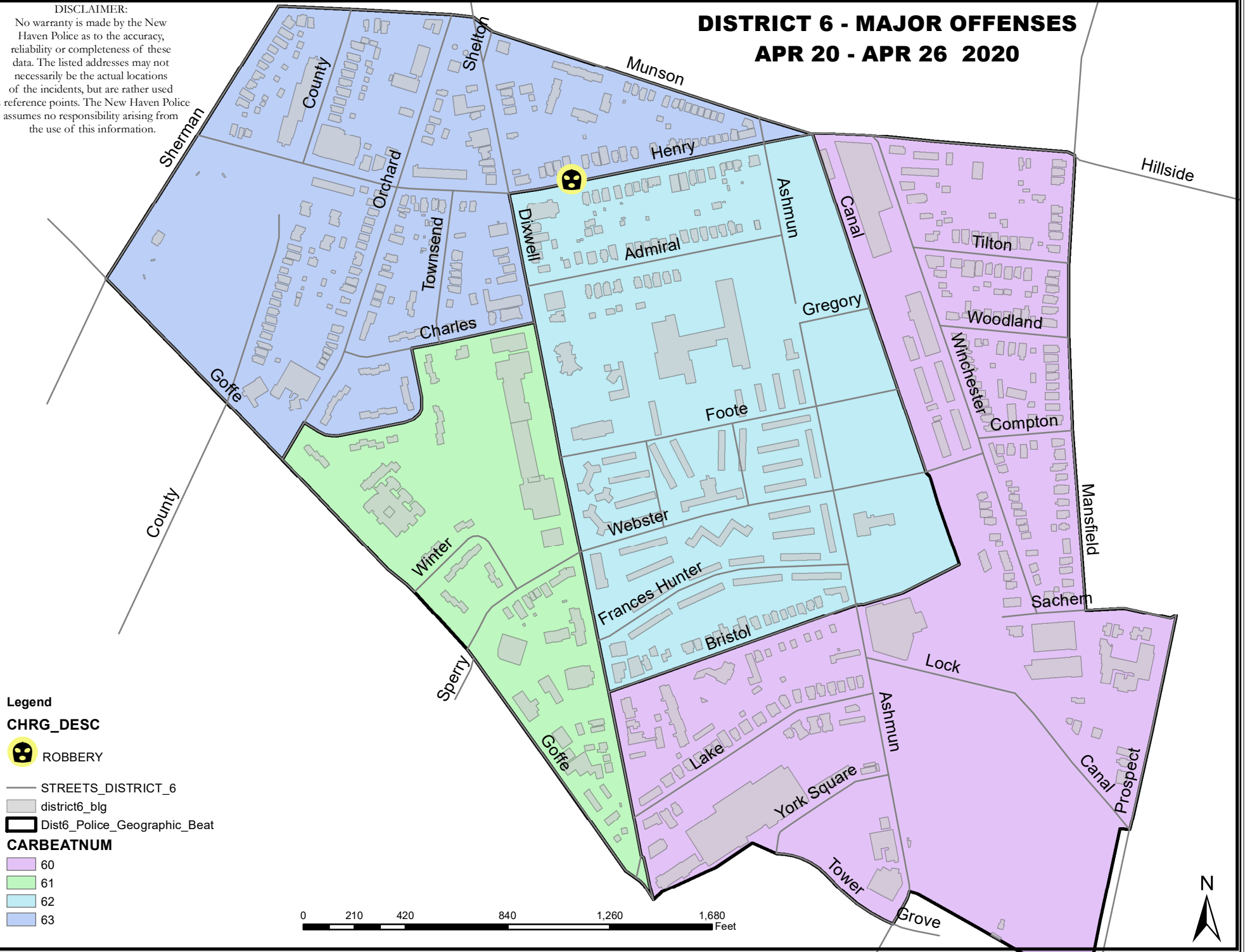


DISCLAIMER:

No warranty is made by the New Haven Police as to the accuracy, reliability or completeness of these data. The listed addresses may not necessarily be the actual locations of the incidents, but are rather used as reference points. The New Haven Police assumes no responsibility arising from the use of this information.

DISTRICT 6 - MAJOR OFFENSES

APR 20 - APR 26 2020



DISTRICT 6 - MAJOR CRIMES BETWEEN APR 20 AND APR 26 2020

CASE#	CHRG_DESC	PREM_DESC	ADDRESS	DATE	TIME	DOW	DIST
20016008	ROBBERY	RESIDENCE/HOME	91 HENRY ST, FL03	20200421	1530	TUE	6

WEEKLY CRIME / CFS COMPARISON REPORT

This report covers periods:

Current Week	4/20/2020	to	4/26/2020	(Monday-Sunday)
Prior Week	4/13/2020	to	4/19/2020	(Prior Week)
Last 4 Weeks	3/30/2020	to	4/26/2020	(28 Day Period)
Year to Date (YTD)	1/1/2020	to	4/26/2020	

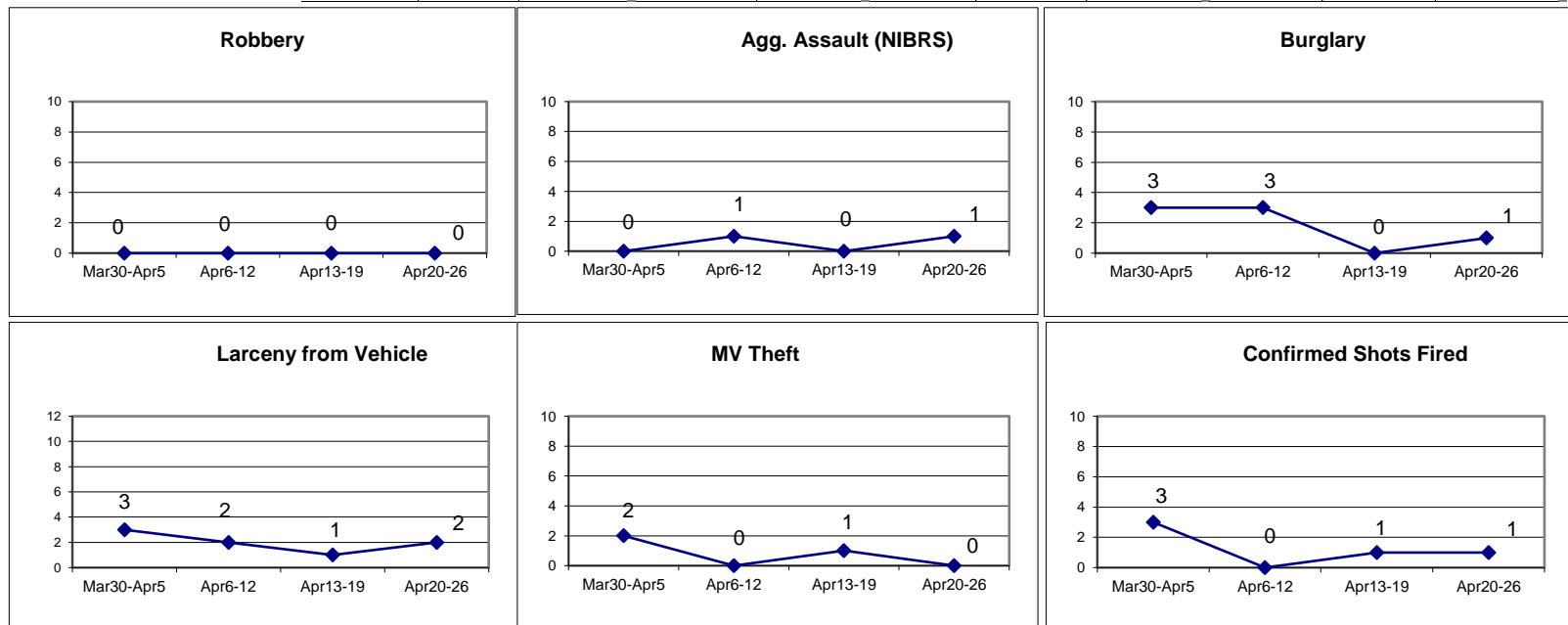


Each period is compared to the same period in the previous year.

DISTRICT 7 - NEWHALLVILLE

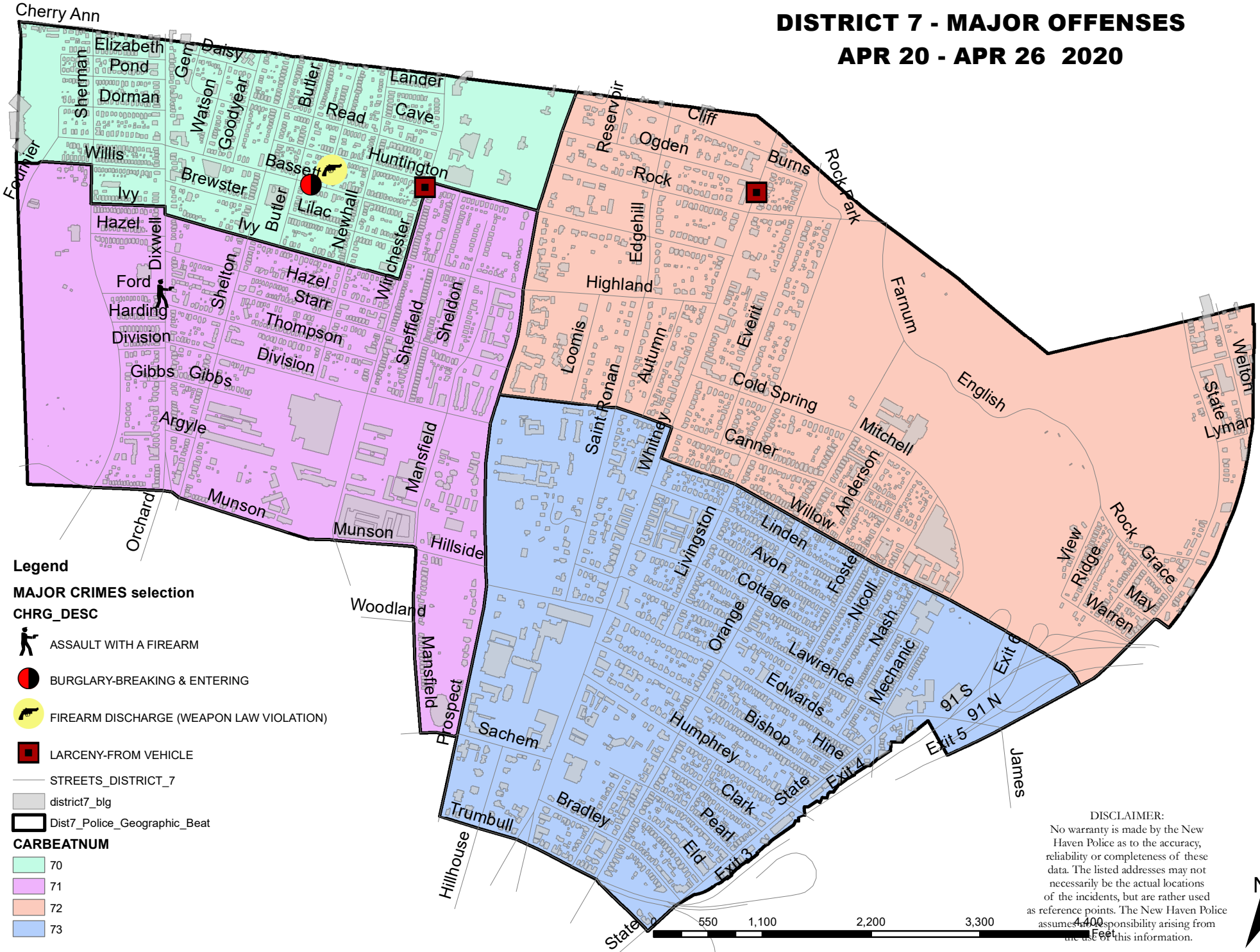
Incident Reports

	Week to Date			Prior Week		28 days			Year to Date		
	2020	2019	Cng	2020	Cng	2020	2019	Cng	2020	2019	Cng
VIOLENT CRIME:											
Murder Victims	0	0	--	0	--	0	0	--	0	0	--
Felony Sex. Assault	0	0	--	0	--	0	1	-100.0%	0	3	-100.0%
Robbery with Firearm	0	0	--	0	--	0	2	-100.0%	5	5	0.0%
Other Robbery	0	1	-100.0%	0	--	0	2	-100.0%	10	2	400.0%
Assault with Firearm Victims	1	2	-50.0%	0	--	2	4	-50.0%	4	8	-50.0%
Agg. Assault (NIBRS)	1	5	-80.0%	0	--	2	9	-77.8%	12	28	-57.1%
Total:	2	8	-75.0%	0	--	4	18	-77.8%	31	46	-32.6%
PROPERTY CRIME:											
Burglary	1	1	0.0%	0	--	7	4	75.0%	26	24	8.3%
MV Theft	0	0	--	1	-100.0%	3	3	0.0%	33	17	94.1%
Larceny from Vehicle	2	3	-33.3%	1	100.0%	8	8	0.0%	45	33	36.4%
Other Larceny	7	6	16.7%	4	75.0%	21	16	31.3%	87	60	45.0%
Total:	10	10	0.0%	6	66.7%	39	31	25.8%	191	134	42.5%
OTHER CRIME:											
Simple Assault	1	2	-50.0%	2	-50.0%	11	18	-38.9%	40	88	-54.5%
Prostitution	0	0	--	0	--	0	0	--	0	0	--
Drugs & Narcotics	0	6	-100.0%	1	-100.0%	1	8	-87.5%	51	34	50.0%
Vandalism	8	12	-33.3%	4	100.0%	25	29	-13.8%	108	106	1.9%
Intimidation/Threatening	4	5	-20.0%	4	0.0%	18	18	0.0%	69	47	46.8%
Weapons Violation	1	3	-66.7%	0	--	2	12	-83.3%	13	36	-63.9%
Total:	14	28	-50.0%	11	27.3%	57	85	-32.9%	281	311	-9.6%
Motor Vehicle Stops	6	10	-40.0%	5	20.0%	14	121	-88.4%	604	650	-7.1%
Confirmed Shots Fired	1	2	-50.0%	1	0.0%	5	4	25.0%	12	13	-7.7%



DISTRICT 7 - MAJOR OFFENSES

APR 20 - APR 26 2020



Legend

MAJOR CRIMES selection

CHRG_DESC

- ASSAULT WITH A FIREARM
- BURGLARY-BREAKING & ENTERING
- FIREARM DISCHARGE (WEAPON LAW VIOLATION)
- LARCENY-FROM VEHICLE

STREETS_DISTRICT_7

district7_blg

Dist7_Police_Geographic_Beat

CARBEATNUM

- 70
- 71
- 72
- 73

DISCLAIMER:
 No warranty is made by the New Haven Police as to the accuracy, reliability or completeness of these data. The listed addresses may not necessarily be the actual locations of the incidents, but are rather used as reference points. The New Haven Police assumes no responsibility arising from the use of this information.



DISTRICT 7 - MAJOR CRIMES BETWEEN APR 20 AND APR 26 2020

CASE#	CHRG_DESC	PREM_DESC	ADDRESS	DATE	TIME	DOW	DIST
20016297	ASSAULT WITH A FIREARM	STREET/HIGHWAY/ALLEYWAY	560 DIXWELL AVE	20200425	1303	SAT	7
20016012	BURGLARY-BREAKING & ENTERING	RESIDENCE/HOME	104 BASSETT ST, FL02	20200421	1852	TUE	7
20015997	FIREARM DISCHARGE (WEAPON LAW	STREET/HIGHWAY/ALLEYWAY	17 SHEPARD ST	20200421	1406	TUE	7
20015907	LARCENY-FROM VEHICLE	PARKING LOT / GARAGE	761 WHITNEY AVE	20200420	0914	MON	7
20015921	LARCENY-FROM VEHICLE	STREET/HIGHWAY/ALLEYWAY	766 WINCHESTER AVE	20200420	1320	MON	7

WEEKLY CRIME / CFS COMPARISON REPORT

This report covers periods:

Current Week	4/20/2020	to	4/26/2020	(Monday-Sunday)
Prior Week	4/13/2020	to	4/19/2020	(Prior Week)
Last 4 Weeks	3/30/2020	to	4/26/2020	(28 Day Period)
Year to Date (YTD)	1/1/2020	to	4/26/2020	

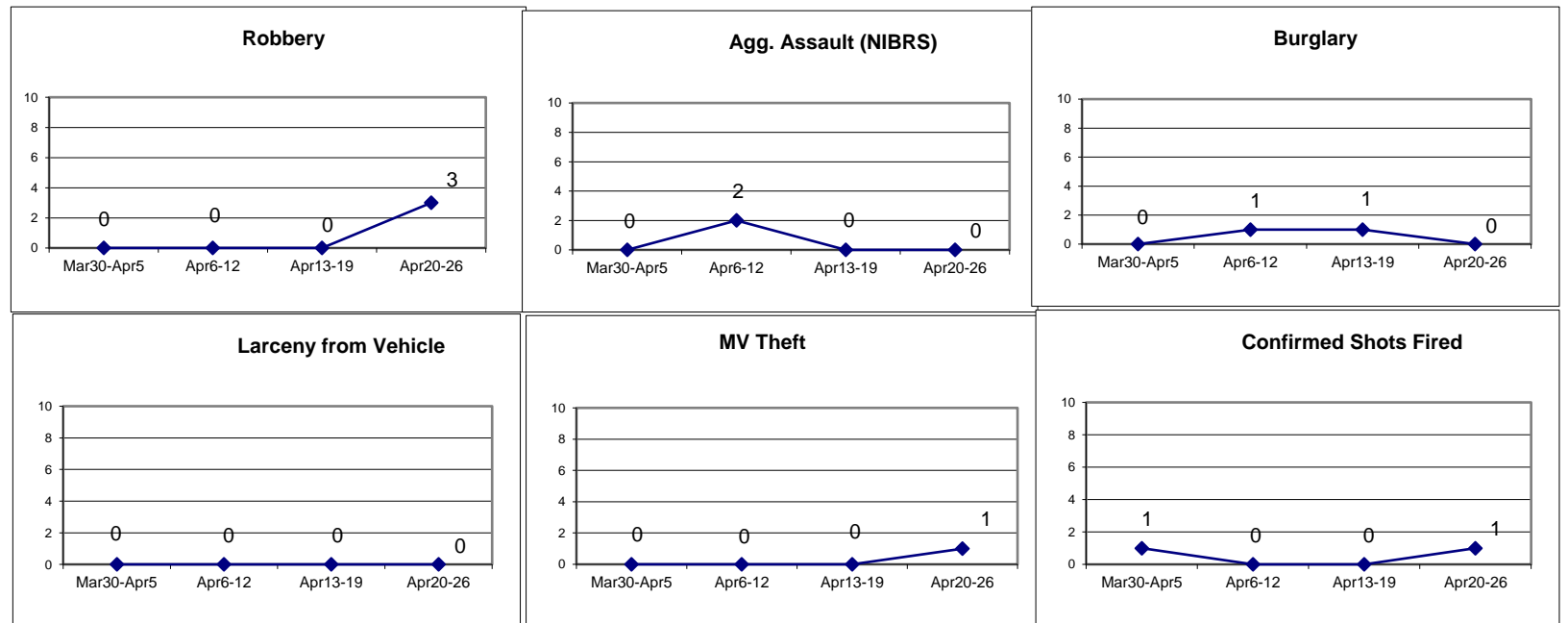


Each period is compared to the same period in the previous year.

DISTRICT 8 - FAIR HAVEN





Incident Reports

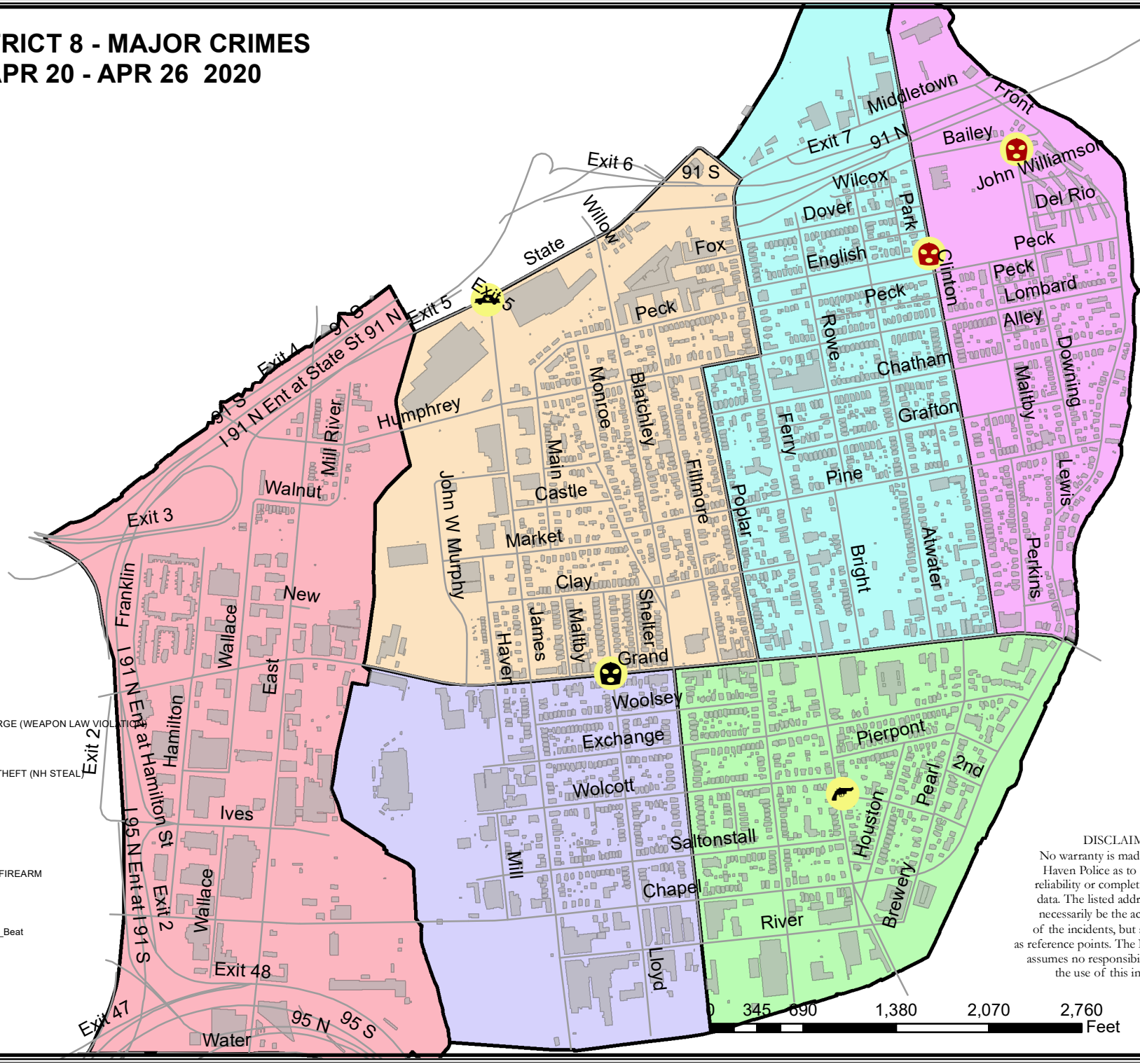
	Week to Date			Prior Week		28 days			Year to Date		
	2020	2019	Cng	2020	Cng	2020	2019	Cng	2020	2019	Cng
VIOLENT CRIME:											
Murder Victims	0	0	--	0	--	0	0	--	0	0	--
Felony Sex. Assault	0	0	--	0	--	0	0	--	0	0	--
Robbery with Firearm	2	0	--	0	--	2	0	--	4	6	-33.3%
Other Robbery	1	2	-50.0%	0	--	1	4	-75.0%	13	8	62.5%
Assault with Firearm Victims	0	0	--	0	--	0	0	--	2	2	0.0%
Agg. Assault (NIBRS)	0	1	-100.0%	0	--	2	14	-85.7%	17	36	-52.8%
Total:	3	3	0.0%	0	--	5	18	-72.2%	36	52	-30.8%
PROPERTY CRIME:											
Burglary	0	5	-100.0%	1	-100.0%	2	8	-75.0%	25	33	-24.2%
MV Theft	1	3	-66.7%	0	--	1	8	-87.5%	24	23	4.3%
Larceny from Vehicle	0	2	-100.0%	0	--	0	5	-100.0%	47	34	38.2%
Other Larceny	3	3	0.0%	3	0.0%	10	21	-52.4%	57	83	-31.3%
Total:	4	13	-69.2%	4	0.0%	13	42	-69.0%	153	173	-11.6%
OTHER CRIME:											
Simple Assault	1	6	-83.3%	3	-66.7%	7	27	-74.1%	59	96	-38.5%
Prostitution	0	0	--	0	--	0	0	--	0	0	--
Drugs & Narcotics	1	4	-75.0%	0	--	2	18	-88.9%	47	93	-49.5%
Vandalism	2	1	100.0%	4	-50.0%	11	20	-45.0%	104	112	-7.1%
Intimidation/Threatening	5	3	66.7%	5	0.0%	21	15	40.0%	83	58	43.1%
Weapons Violation	0	0	--	0	--	3	2	50.0%	14	23	-39.1%
Total:	9	14	-35.7%	12	-25.0%	44	82	-46.3%	307	382	-19.6%
Motor Vehicle Stops	3	12	-75.0%	6	-50.0%	16	71	-77.5%	308	474	-35.0%
Confirmed Shots Fired	1	0	--	0	--	2	1	100.0%	12	4	200.0%



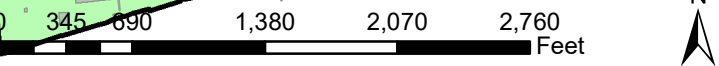
DISTRICT 8 - MAJOR CRIMES

APR 20 - APR 26 2020

- Legend
- MAJOR CRIMES selection
- CHRG_DESC
-  FIREARM DISCHARGE (WEAPON LAW VIOLATIONS)
 -  MOTOR VEHICLE THEFT (NH STEAL)
 -  ROBBERY
 -  ROBBERY WITH A FIREARM
- STREETS_DISTRICT_8
- district8_bkg
- Dist8_Police_Geographic_Beat
- CARBATNUM
- 80
 - 81
 - 82
 - 83
 - 84
 - 85



DISCLAIMER:
 No warranty is made by the New Haven Police as to the accuracy, reliability or completeness of these data. The listed addresses may not necessarily be the actual locations of the incidents, but are rather used as reference points. The New Haven Police assumes no responsibility arising from the use of this information.



DISTRICT 8 - MAJOR CRIMES BETWEEN APR 20 AND APR 26 2020

CASE#	CHRG_DESC	PREM_DESC	ADDRESS	DATE	TIME	DOW	DIST
20016104	FIREARM DISCHARGE (WEAPON L	STREET/HIGHWAY/ALLEYWAY	89 CHAMBERS ST	20200422	2144	WED	8
20016068	MOTOR VEHICLE THEFT (NH STEA	STREET/HIGHWAY/ALLEYWAY	470 JAMES ST	20200422	1356	WED	8
18000963	ROBBERY	STREET/HIGHWAY/ALLEYWAY	240 LLOYD ST	20200422	2115	WED	8
20016264	ROBBERY WITH A FIREARM	STREET/HIGHWAY/ALLEYWAY	183 DOWNING ST	20200425	0102	SAT	8
20016410	ROBBERY WITH A FIREARM	STREET/HIGHWAY/ALLEYWAY	CLINTON AVE & ENGLISH ST	20200426	1636	SUN	8

This report covers periods:

Current Week	4/20/2020	to	4/26/2020	(Monday-Sunday)
Prior Week	4/13/2020	to	4/19/2020	(Prior Week)
Last 4 Weeks	3/30/2020	to	4/26/2020	(28 Day Period)
Year to Date (YTD)	1/1/2020	to	4/26/2020	

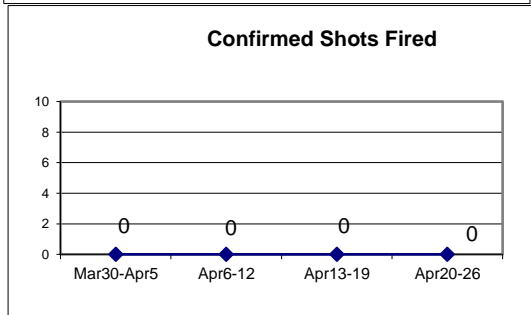
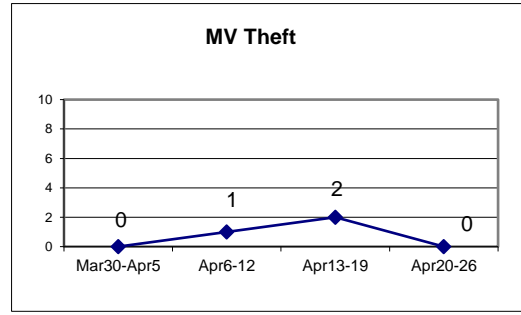
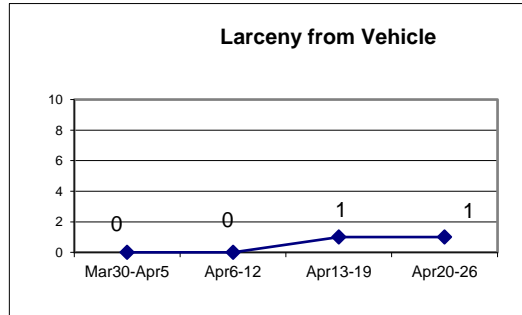
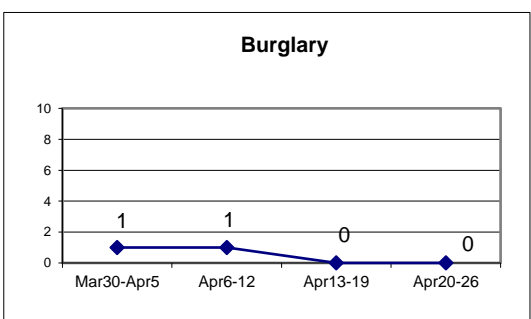
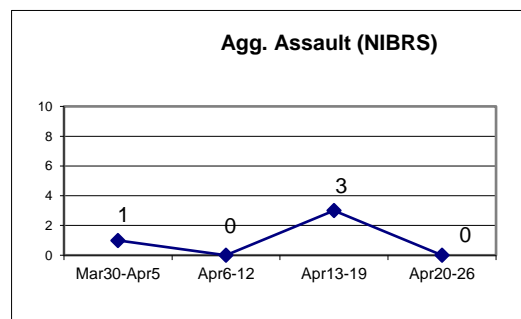
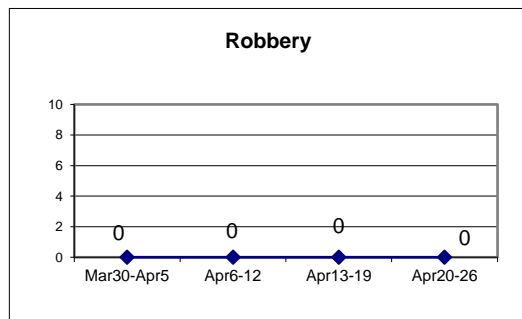


Each period is compared to the same period in the previous year.

DISTRICT 9 - EAST SHORE

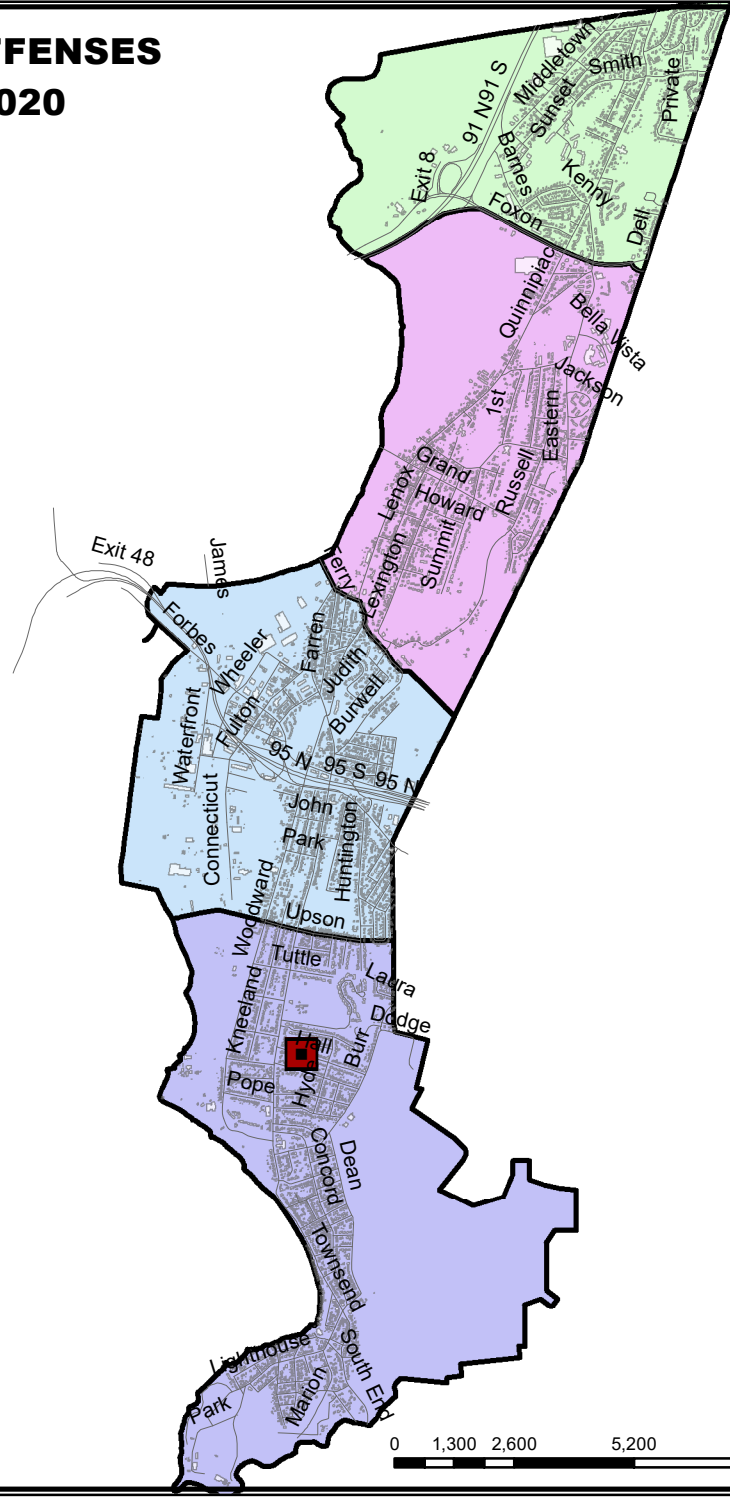
Incident Reports

	Week to Date			Prior Week		28 days			Year to Date		
	2020	2019	Cng	2020	Cng	2020	2019	Cng	2020	2019	Cng
VIOLENT CRIME:											
Murder Victims	0	0	--	0	--	0	0	--	1	0	--
Felony Sex. Assault	0	1	-100.0%	0	--	0	1	-100.0%	2	2	0.0%
Robbery with Firearm	0	0	--	0	--	0	1	-100.0%	3	2	50.0%
Other Robbery	0	2	-100.0%	0	--	0	3	-100.0%	2	6	-66.7%
Assault with Firearm Victims	0	0	--	0	--	1	1	0.0%	3	2	50.0%
Agg. Assault (NIBRS)	0	2	-100.0%	3	-100.0%	4	11	-63.6%	12	22	-45.5%
Total:	0	5	-100.0%	3	-100.0%	5	17	-70.6%	23	34	-32.4%
PROPERTY CRIME:											
Burglary	0	4	-100.0%	0	--	2	11	-81.8%	18	27	-33.3%
MV Theft	0	1	-100.0%	2	-100.0%	3	4	-25.0%	28	35	-20.0%
Larceny from Vehicle	1	0	--	1	0.0%	2	5	-60.0%	25	29	-13.8%
Other Larceny	13	6	116.7%	16	-18.8%	38	37	2.7%	163	178	-8.4%
Total:	14	11	27.3%	19	-26.3%	45	57	-21.1%	234	269	-13.0%
OTHER CRIME:											
Simple Assault	0	5	-100.0%	0	--	3	25	-88.0%	35	59	-40.7%
Prostitution	0	0	--	0	--	0	0	--	0	0	--
Drugs & Narcotics	1	5	-80.0%	1	0.0%	4	13	-69.2%	24	62	-61.3%
Vandalism	3	9	-66.7%	2	50.0%	8	33	-75.8%	55	100	-45.0%
Intimidation/Threatening	6	4	50.0%	10	-40.0%	27	14	92.9%	89	45	97.8%
Weapons Violation	0	2	-100.0%	2	-100.0%	5	5	0.0%	18	14	28.6%
Total:	10	25	-60.0%	15	-33.3%	47	90	-47.8%	221	280	-21.1%
Motor Vehicle Stops	1	12	-91.7%	0	--	8	169	-95.3%	289	468	-38.2%
Confirmed Shots Fired	0	0	--	0	--	0	2	-100.0%	7	8	-12.5%



DISTRICT 9 - MAJOR OFFENSES

APR 20 - APR 26 2020



Legend

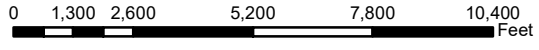
CHRG_DESC

- LARCENY-FROM VEHICLE
- STREETS_DISTRICT_9
- district9_blg
- Dist9_Police_Geographic_Beat

CARBEATNUM

- 90
- 91
- 92
- 93

DISCLAIMER:
 No warranty is made by the New Haven Police as to the accuracy, reliability or completeness of these data. The listed addresses may not necessarily be the actual locations of the incidents, but are rather used as reference points. The New Haven Police assumes no responsibility arising from the use of this information.



DISTRICT 9 - MAJOR CRIMES BETWEEN APR 20 AND APR 26 2020

CASE#	CHRG_DESC	PREM_DESC	ADDRESS	DATE	TIME	DOW	DIST
20016206	LARCENY-FROM VEHICLE	STREET/HIGHWAY/ALLEYWAY	54 HALL ST	20200424	0938	FRI	9

WEEKLY CRIME / CFS COMPARISON REPORT

This report covers periods:

Current Week	4/20/2020	to	4/26/2020	(Monday-Sunday)
Prior Week	4/13/2020	to	4/19/2020	(Prior Week)
Last 4 Weeks	3/30/2020	to	4/26/2020	(28 Day Period)
Year to Date (YTD)	1/1/2020	to	4/26/2020	



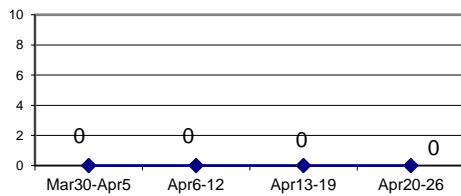
Each period is compared to the same period in the previous year.

DISTRICT 10 - BEAVER HILL

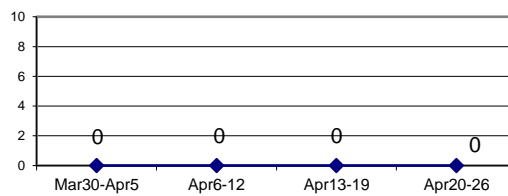
Incident Reports

	Week to Date			Prior Week		28 days			Year to Date		
	2020	2019	Cng	2020	Cng	2020	2019	Cng	2020	2019	Cng
VIOLENT CRIME:											
Murder Victims	0	0	--	0	--	0	0	--	1	1	0.0%
Felony Sex. Assault	0	0	--	0	--	0	0	--	1	0	--
Robbery with Firearm	0	0	--	0	--	0	2	-100.0%	4	1	300.0%
Other Robbery	0	0	--	0	--	1	3	#VALUE!	9	5	80.0%
Assault with Firearm Victims	0	0	--	0	--	0	0	--	3	4	-25.0%
Agg. Assault (NIBRS)	0	0	--	0	--	0	9	-100.0%	10	20	-50.0%
Total:	0	0	--	0	--	0	14	-100.0%	28	31	-9.7%
PROPERTY CRIME:											
Burglary	2	0	--	0	--	2	1	100.0%	9	15	-40.0%
MV Theft	1	3	-66.7%	2	-50.0%	4	5	-20.0%	30	21	42.9%
Larceny from Vehicle	0	0	--	0	--	1	4	-75.0%	13	20	-35.0%
Other Larceny	2	1	100.0%	6	-66.7%	12	12	0.0%	64	57	12.3%
Total:	5	4	25.0%	8	-37.5%	19	22	-13.6%	116	113	2.7%
OTHER CRIME:											
Simple Assault	0	2	-100.0%	1	-100.0%	2	8	-75.0%	22	32	-31.3%
Prostitution	0	0	--	0	--	0	0	--	0	0	--
Drugs & Narcotics	0	2	-100.0%	0	--	1	4	-75.0%	17	20	-15.0%
Vandalism	1	0	--	3	-66.7%	8	6	33.3%	46	44	4.5%
Intimidation/Threatening	2	1	100.0%	1	100.0%	8	3	166.7%	34	27	25.9%
Weapons Violation	0	0	--	0	--	0	2	-100.0%	3	10	-70.0%
Total:	3	5	-40.0%	5	-40.0%	19	23	-17.4%	122	133	-8.3%
Motor Vehicle Stops	6	1	500.0%	2	200.0%	14	88	-84.1%	514	361	42.4%
Confirmed Shots Fired	0	0	--	0	--	0	1	-100.0%	1	2	-50.0%

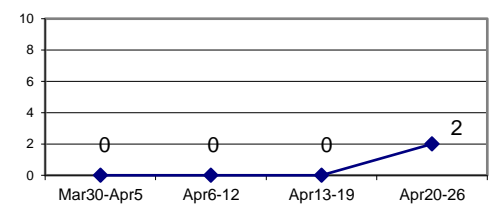
Robbery



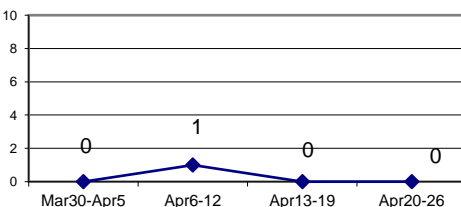
Agg. Assault (NIBRS)



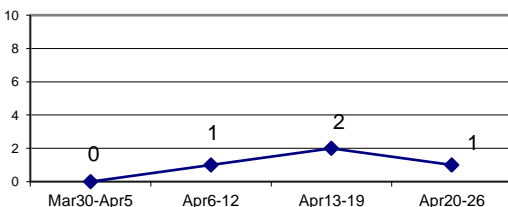
Burglary



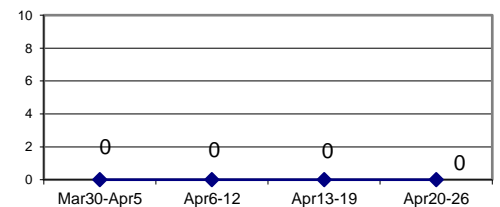
Larceny from Vehicle



MV Theft

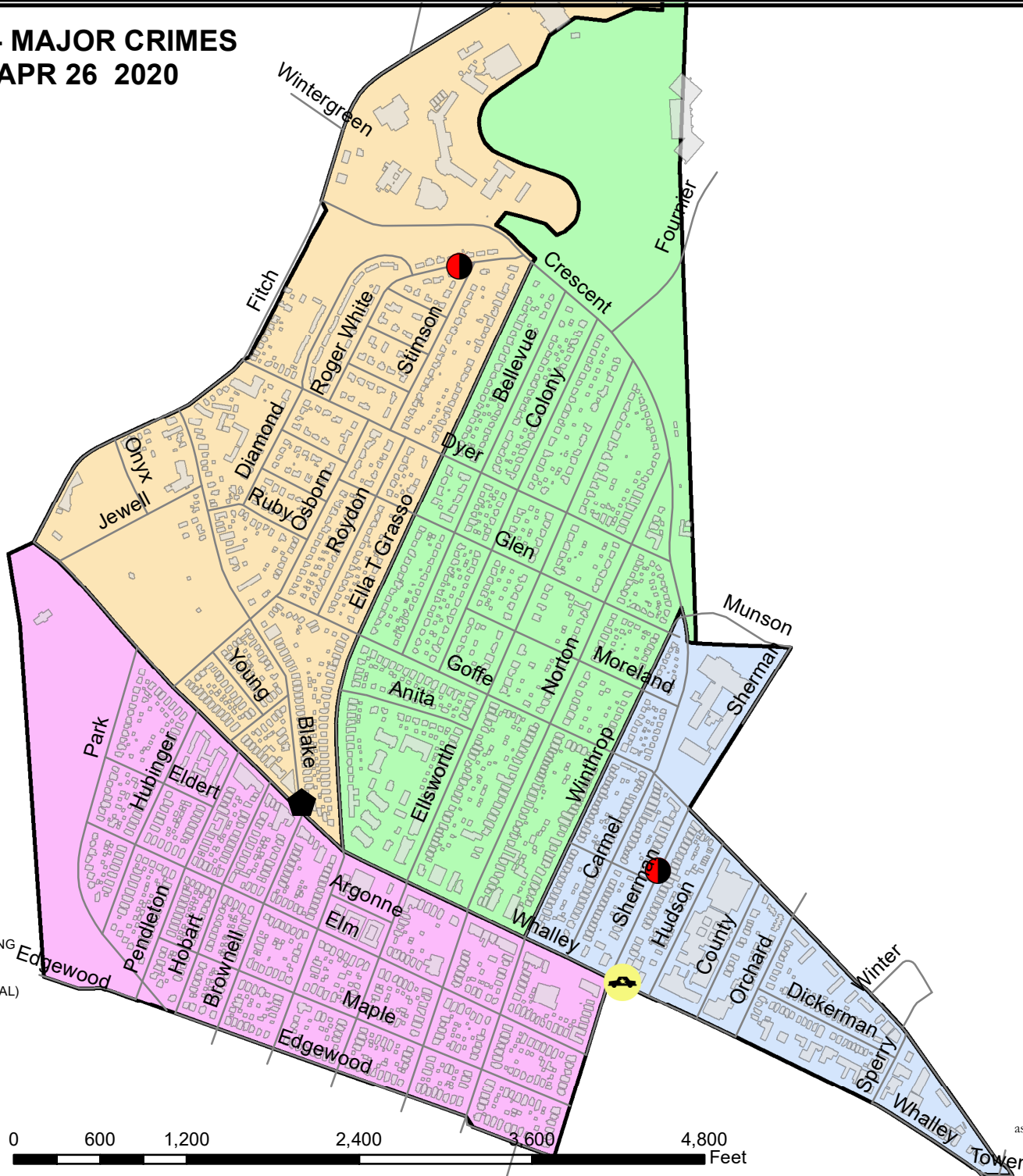










Confirmed Shots Fired

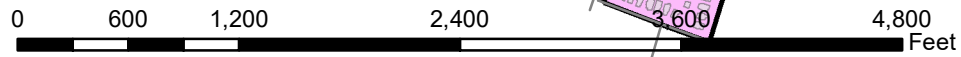


DISTRICT 10 - MAJOR CRIMES

APR 20 - APR 26 2020



- Legend**
- MAJOR CRIMES selection**
- CHRG_DESC**
-  BURGLARY-BREAKING & ENTERING
 -  MOTOR VEHICLE THEFT (NH STEAL)
- STREETS_DISTRICT_10**
-  district10_blg
 -  Dist10_Police_Geographic_Beat
- CARBEATNUM**
-  101
 -  102
 -  103
 -  104



DISCLAIMER:
 No warranty is made by the New Haven Police as to the accuracy, reliability or completeness of these data. The listed addresses may not necessarily be the actual locations of the incidents, but are rather used as reference points. The New Haven Police assumes no responsibility arising from the use of this information.



DISTRICT 10 - MAJOR CRIMES BETWEEN APR 20 AND APR 26 2020

CASE#	CHRG_DESC	PREM_DESC	ADDRESS	DATE	TIME	DOW	DIST
20015902	BURGLARY-BREAKING & ENTERING	RESIDENCE/HOME	135 ROGER WHITE DR	20200420	0625	MON	10
20016131	BURGLARY-BREAKING & ENTERING	RESIDENCE/HOME	364 SHERMAN AVE, 366	20200423	0925	THU	10
20016101	MOTOR VEHICLE THEFT (NH STEAL)	PARKING LOT / GARAGE	285 WHALLEY AVE	20200422	2020	WED	10
20016043	AGGRAVATED ASSAULT	STREET/HIGHWAY/ALLEYWAY	WHALLEY/BLAKE	20200422	0002	WED	10