

WEEKLY CRIME / CFS COMPARISON REPORT

This report covers periods:

Current Week	10/4/2021	to	10/10/2021	(Monday-Sunday)
Prior Week	9/27/2021	to	10/3/2021	(Prior Week)
Last 4 Weeks	9/13/2021	to	10/10/2021	(28 Day Period)
Year to Date (YTD)	1/1/2021	to	10/10/2021	



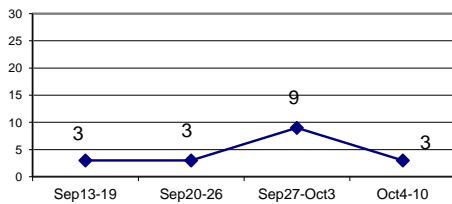
Each period is compared to the same period in the previous year.

Citywide

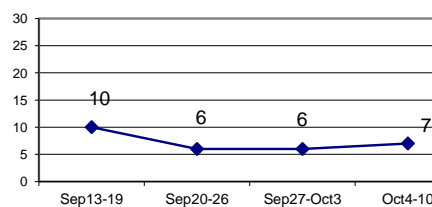
Incident Reports

	Week to Date			Prior Week		28 days			Year to Date		
	2021	2020	Cng	2021	Cng	2021	2020	Cng	2021	2020	Cng
VIOLENT CRIME:											
Murder Victims	0	0	--	0	--	0	1	-100.0%	22	17	29.4%
Felony Sex. Assault	0	0	--	1	-100.0%	3	0	--	19	22	-13.6%
Robbery with Firearm	0	3	-100.0%	6	-100.0%	11	12	-8.3%	80	96	-16.7%
Other Robbery	3	6	-50.0%	3	0.0%	7	21	-66.7%	91	151	-39.7%
Assault with Firearm Victims	2	0	--	2	0.0%	8	8	0.0%	89	82	8.5%
Agg. Assault (NIBRS)	7	7	0.0%	6	16.7%	29	22	31.8%	283	292	-3.1%
Total:	12	16	-25.0%	18	-33.3%	58	64	-9.4%	584	660	-11.5%
PROPERTY CRIME:											
Burglary	8	14	-42.9%	7	14.3%	42	51	-17.6%	351	386	-9.1%
MV Theft	11	8	37.5%	11	0.0%	49	48	2.1%	497	521	-4.6%
Larceny from Vehicle	19	13	46.2%	6	216.7%	55	74	-25.7%	439	560	-21.6%
Other Larceny	56	61	-8.2%	49	14.3%	193	232	-16.8%	1,785	2,008	-11.1%
Total:	94	96	-2.1%	73	28.8%	339	405	-16.3%	3,072	3,475	-11.6%
OTHER CRIME:											
Simple Assault	19	13	46.2%	12	58.3%	52	54	-3.7%	498	744	-33.1%
Prostitution	0	0	--	0	--	0	0	--	0	0	--
Drugs & Narcotics	6	18	-66.7%	10	-40.0%	25	89	-71.9%	509	687	-25.9%
Vandalism	44	42	4.8%	43	2.3%	149	158	-5.7%	1,328	1,541	-13.8%
Intimidation/Threatening-no	33	33	0.0%	43	-23.3%	143	147	-2.7%	1,519	1,475	3.0%
Weapons Violation	13	14	-7.1%	7	85.7%	23	44	-47.7%	253	437	-42.1%
Total:	115	120	-4.2%	115	0.0%	392	492	-20.3%	4,107	4,884	-15.9%
Motor Vehicle Stops	127	42	202.4%	74	71.6%	347	465	-25.4%	7,065	6,266	12.8%
Confirmed Shots Fired	11	4	175.0%	5	120.0%	32	25	28.0%	280	173	61.8%

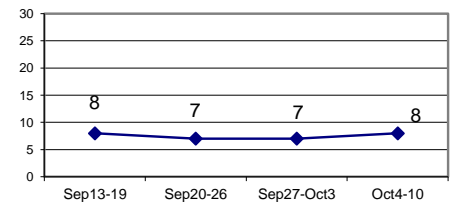
Robbery



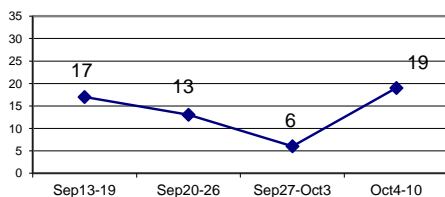
Agg. Assault (NIBRS)



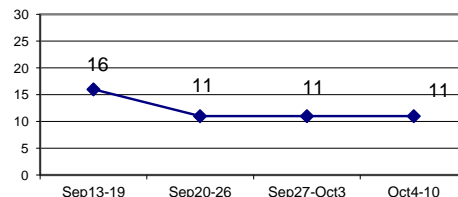
Burglary



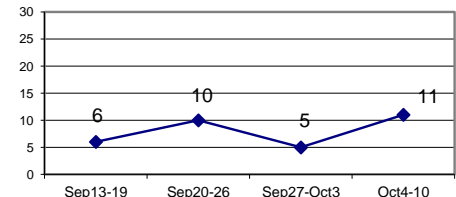
Larceny from Vehicle



MV Theft



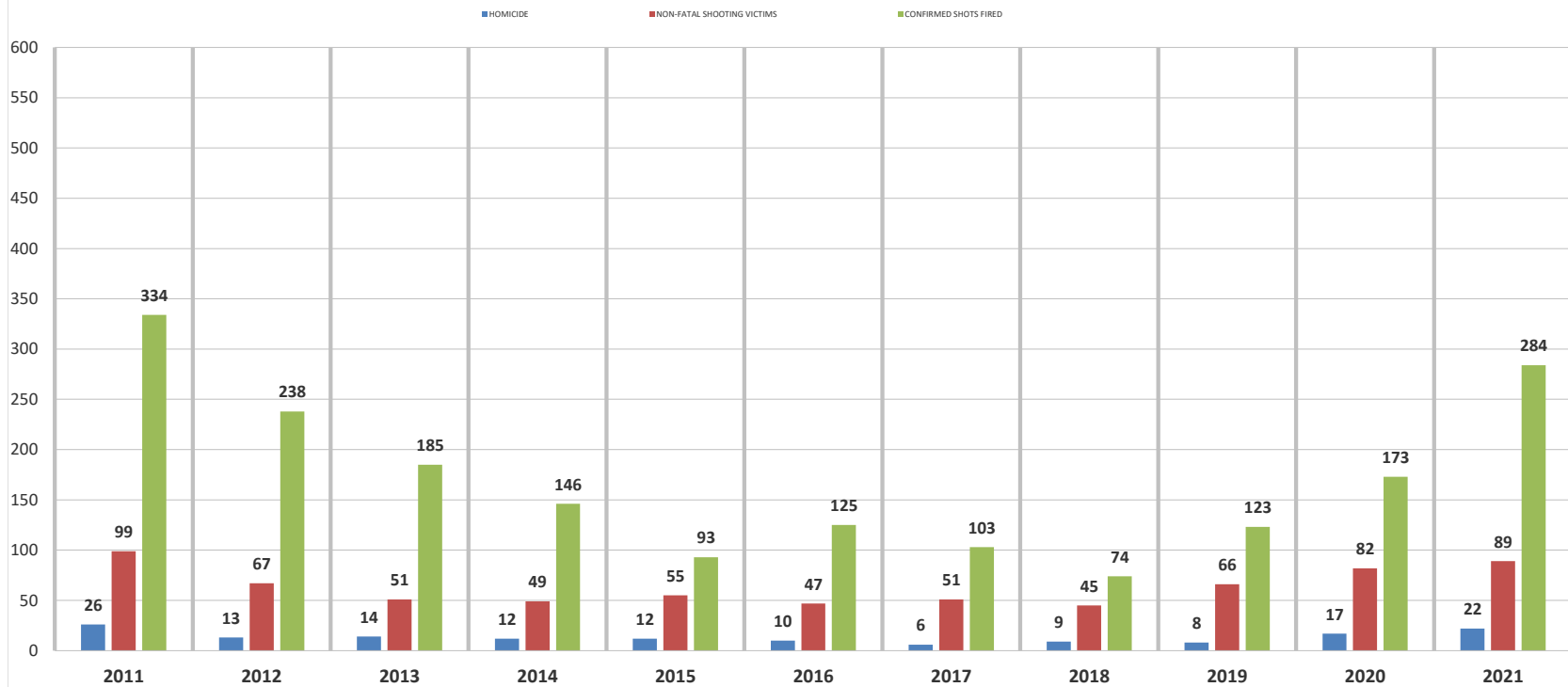
Confirmed Shots Fired



JAN 1 TO OCT 10 COMPARISON (2011, 2012, 2013, 2014, 2015, 2016, 2017, 2018, 2019, 2020 & 2021)

	2011	2012	2013	2014	2015	2016	2017	2018	2019	2020	2021	% CHANGE 2011 & 2021
HOMICIDE	26	13	14	12	12	10	6	9	8	17	22	-15.4%
% change from previous year		-50.0%	7.7%	-14.3%	0.0%	-16.7%	-40.0%	50.0%	-11.1%	112.5%	29.4%	
NON-FATAL SHOOTING VICTIMS	99	67	51	49	55	47	51	45	66	82	89	-10.1%
% change from previous year		-32.3%	-23.9%	-3.9%	12.2%	-14.5%	8.5%	-11.8%	51.0%	24.2%	8.5%	
CONFIRMED SHOTS FIRED	334	238	185	146	93	125	103	74	123	173	284	-15.0%
% change from previous year		-28.7%	-22.3%	-21.1%	-36.3%	34.4%	-17.6%	-28.2%	66.2%	40.7%	64.2%	

**HOMICIDE, NON-FATAL SHOOTING VICTIMS & CONFIRMED SHOTS FIRED
JAN 1 - OCT 10 (2011, 2012, 2013, 2014, 2015, 2016, 2017, 2018, 2019, 2020 & 2021)**



WEEKLY CRIME / CFS COMPARISON REPORT

This report covers periods:

Current Week	10/4/2021	to	10/10/2021	(Monday-Sunday)
Prior Week	9/27/2021	to	10/3/2021	(Prior Week)
Last 4 Weeks	9/13/2021	to	10/10/2021	(28 Day Period)
Year to Date (YTD)	1/1/2021	to	10/10/2021	

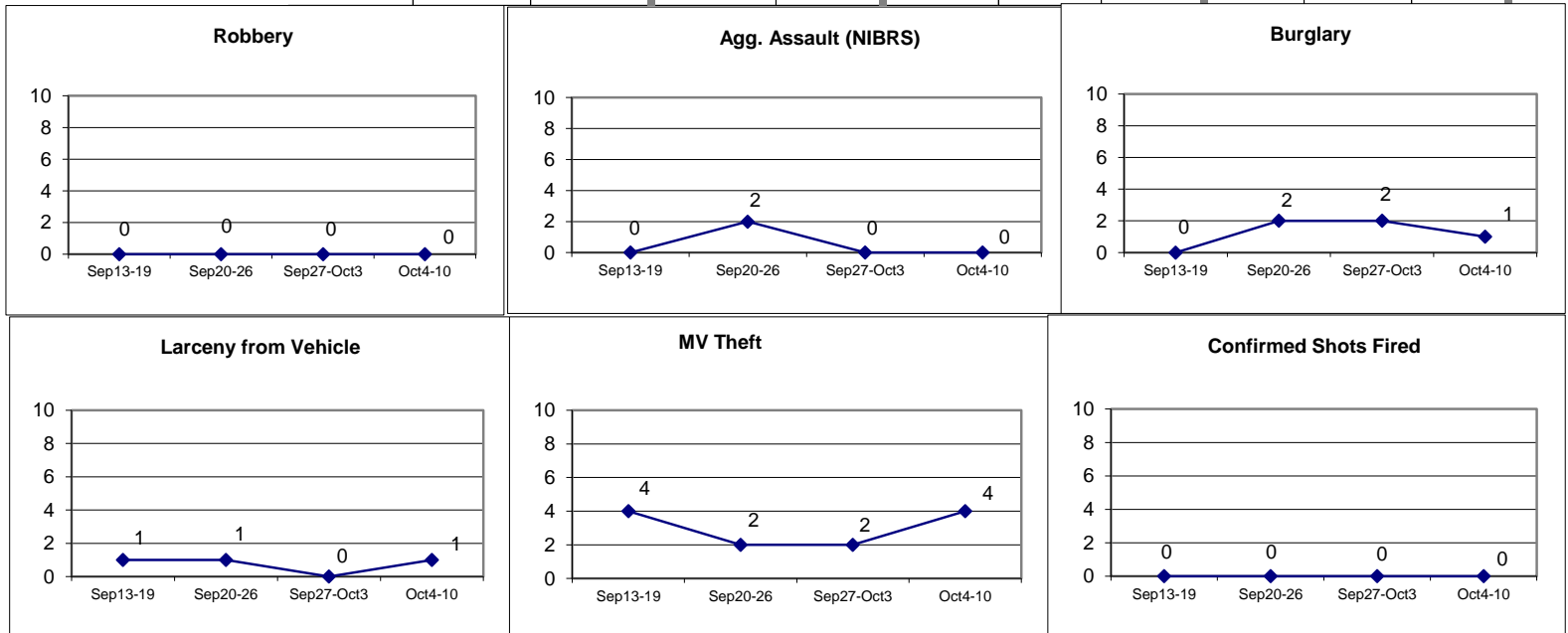


Each period is compared to the same period in the previous year.

DISTRICT 1 - DOWNTOWN

Incident Reports





	Week to Date			Prior Week		28 days			Year to Date		
	2021	2020	Cng	2021	Cng	2021	2020	Cng	2021	2020	Cng
VIOLENT CRIME:											
Murder Victims	0	0	--	0	--	0	0	--	0	0	--
Felony Sex. Assault	0	0	--	0	--	1	0	--	4	2	100.0%
Robbery with Firearm	0	0	--	0	--	0	0	--	5	6	-16.7%
Other Robbery	0	1	-100.0%	0	--	0	3	-100.0%	7	24	-70.8%
Assault with Firearm Victims	0	0	--	0	--	0	0	--	0	0	--
Agg. Assault (NIBRS)	0	0	--	0	--	2	1	100.0%	16	16	0.0%
Total:	0	1	-100.0%	0	--	3	4	-25.0%	32	48	-33.3%
PROPERTY CRIME:											
Burglary	1	4	-75.0%	2	-50.0%	6	9	-33.3%	41	47	-12.8%
MV Theft	4	1	300.0%	2	100.0%	12	5	140.0%	43	33	30.3%
Larceny from Vehicle	1	1	0.0%	0	--	3	11	-72.7%	50	56	-10.7%
Other Larceny	5	4	25.0%	2	150.0%	23	23	0.0%	213	168	26.8%
Total:	11	10	10.0%	6	83.3%	44	48	-8.3%	347	304	14.1%
OTHER CRIME:											
Simple Assault	4	3	33.3%	1	300.0%	8	7	14.3%	64	69	-7.2%
Prostitution	0	0	--	0	--	0	0	--	0	0	--
Drugs & Narcotics	0	0	--	0	--	0	1	-100.0%	13	14	-7.1%
Vandalism	4	3	33.3%	6	-33.3%	14	20	-30.0%	97	138	-29.7%
Intimidation/Threatening	0	2	-100.0%	1	-100.0%	3	5	-40.0%	48	45	6.7%
Weapons Violation	1	1	0.0%	0	--	2	2	0.0%	10	13	-23.1%
Total:	9	9	0.0%	8	12.5%	27	35	-22.9%	232	279	-16.8%
Motor Vehicle Stops	15	10	50.0%	8	87.5%	64	79	-19.0%	1232	1,249	-1.4%
Confirmed Shots Fired	0	0	--	0	--	0	0	--	1	0	--



DISTRICT 1 - MAJOR CRIMES SEPTEMBER 27- OCTOBER 10 2021

MAJOR CRIMES selection

CHRG_DESC





-  BURGLARY-BREAKING & ENTERING
-  LARCENY-FROM VEHICLE
-  MOTOR VEHICLE THEFT (NH STEAL)
-  ROBBERY

District1Streets

District1BldgFootprints

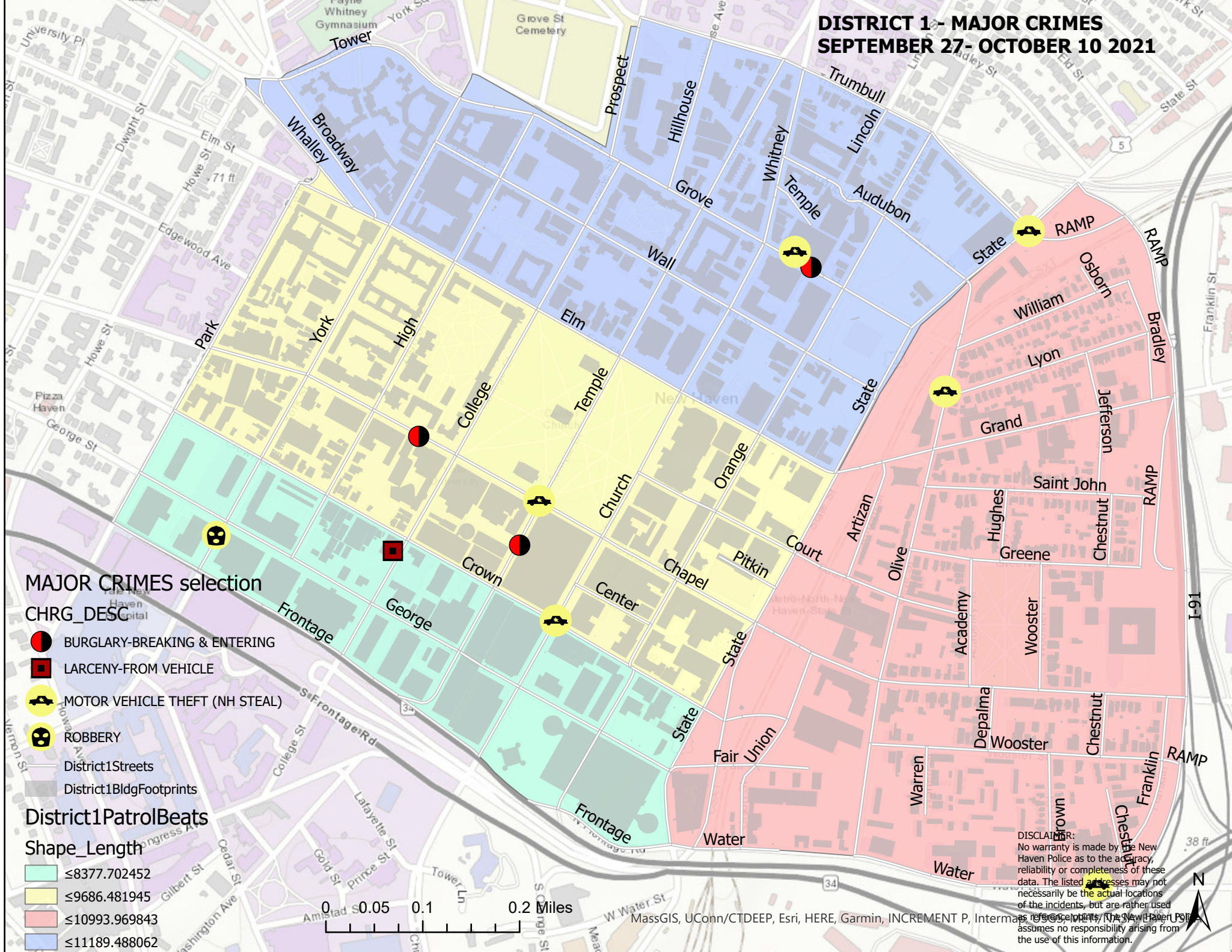
District1PatrolBeats

Shape_Length

-  ≤8377.702452
-  ≤9686.481945
-  ≤10993.969843
-  ≤11189.488062

0 0.05 0.1 0.2 Miles

DISCLAIMER:
No warranty is made by the New Haven Police as to the accuracy, reliability or completeness of these data. The listed addresses may not necessarily be the actual locations of the incidents, but are rather used as reference points. The New Haven Police assumes no responsibility arising from the use of this information.



DISTRICT 1 - MAJOR CRIMES BETWEEN SEP 27 AND OCT 10 2021							
CASE#	CHRG_DESC	PREM_DESC	ADDRESS	DATE	TIME	DOW	DIST
21035359	BURGLARY-BREAKING & ENTERI	LIQUOR STORE	161 TEMPLE ST	10/1/2021	0340	FRI	1
21035128	BURGLARY-BREAKING & ENTERI	CONVENIENCE STORE	55 GROVE ST	9/29/2021	1010	WED	1
21035991	BURGLARY-BREAKING & ENTERI	RESTAURANT	1032 CHAPEL ST	10/5/2021	2149	TUE	1
21035935	LARCENY-FROM VEHICLE	STREET/HIGHWAY/ALLEYWAY	220 COLLEGE ST, 224	10/5/2021	1418	TUE	1
21035272	MOTOR VEHICLE THEFT (NH STEA	STREET/HIGHWAY/ALLEYWAY	STATE ST & TRUMBULL ST	9/30/2021	1159	THU	1
21035521	MOTOR VEHICLE THEFT (NH STEA	STREET/HIGHWAY/ALLEYWAY	121 CROWN ST	10/2/2021	1100	SAT	1
21036124	MOTOR VEHICLE THEFT (NH STEA	PARKING LOT / GARAGE	65 GROVE ST	10/6/2021	1818	WED	1
21035789	MOTOR VEHICLE THEFT (NH STEA	STREET/HIGHWAY/ALLEYWAY	83 WATER ST	10/4/2021	1315	MON	1
21036334	MOTOR VEHICLE THEFT (NH STEA	OTHER/UNKNOWN	170 OLIVE ST	10/8/2021	1410	FRI	1
21036449	MOTOR VEHICLE THEFT (NH STEA	STREET/HIGHWAY/ALLEYWAY	TEMPLE ST & CHAPEL ST	10/9/2021	1209	SAT	1
21035509	ROBBERY	STREET/HIGHWAY/ALLEYWAY	88 YORK ST	10/2/2021	0545	SAT	1

WEEKLY CRIME / CFS COMPARISON REPORT

This report covers periods:

Current Week	10/4/2021	to	10/10/2021	(Monday-Sunday)
Prior Week	9/27/2021	to	10/3/2021	(Prior Week)
Last 4 Weeks	9/13/2021	to	10/10/2021	(28 Day Period)
Year to Date (YTD)	1/1/2021	to	10/10/2021	

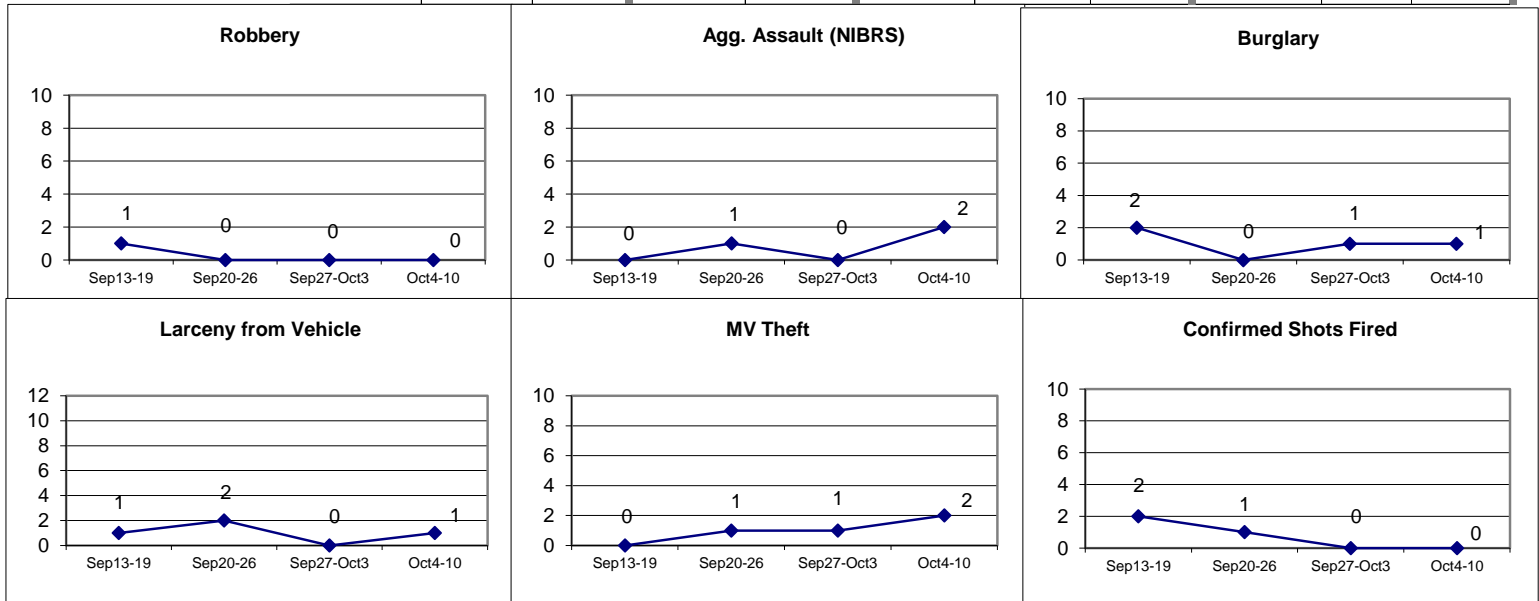


Each period is compared to the same period in the previous year.

DISTRICT 2 - WESTVILLE

Incident Reports





	Week to Date			Prior Week		28 days			Year to Date		
	2021	2020	Cng	2021	Cng	2021	2020	Cng	2021	2020	Cng
VIOLENT CRIME:											
Murder Victims	0	0	--	0	--	0	0	--	1	2	-50.0%
Felony Sex. Assault	0	0	--	0	--	0	0	--	0	4	-100.0%
Robbery with Firearm	0	0	--	0	--	0	0	--	6	7	-14.3%
Other Robbery	0	0	--	0	--	1	1	0.0%	10	9	11.1%
Assault with Firearm Victims	1	0	--	0	--	1	1	0.0%	6	7	-14.3%
Agg. Assault (NIBRS)	2	3	-33.3%	0	--	3	4	-25.0%	28	30	-6.7%
Total:	3	3	0.0%	0	--	5	6	-16.7%	51	59	-13.6%
PROPERTY CRIME:											
Burglary	1	0	--	1	0.0%	6	8	-25.0%	53	41	29.3%
MV Theft	2	1	100.0%	1	100.0%	4	4	0.0%	59	59	0.0%
Larceny from Vehicle	1	0	--	0	--	4	6	-33.3%	39	64	-39.1%
Other Larceny	6	0	--	6	0.0%	19	9	111.1%	140	215	-34.9%
Total:	10	1	900.0%	8	25.0%	33	27	22.2%	291	379	-23.2%
OTHER CRIME:											
Simple Assault	2	1	100.0%	0	--	3	5	-40.0%	31	61	-49.2%
Prostitution	0	0	--	0	--	0	0	--	0	0	--
Drugs & Narcotics	0	0	--	0	--	0	0	--	28	42	-33.3%
Vandalism	1	5	-80.0%	4	-75.0%	8	15	-46.7%	116	156	-25.6%
Intimidation/Threatening	5	2	150.0%	3	66.7%	13	12	8.3%	185	141	31.2%
Weapons Violation	1	1	0.0%	2	-50.0%	1	2	-50.0%	32	44	-27.3%
Total:	9	9	0.0%	9	0.0%	25	34	-26.5%	392	444	-11.7%
Motor Vehicle Stops	5	1	400.0%	0	--	6	15	-60.0%	386	262	47.3%
Confirmed Shots Fired	0	0	--	0	--	3	1	200.0%	30	13	130.8%





DISTRICT 2 - MAJOR CRIMES SEPTEMBER 27- OCTOBER 10 2021

MAJOR CRIMES selection selection

CHRG_DESC





-  AGGRAVATED ASSAULT
-  BURGLARY-BREAKING & ENTERING
-  LARCENY-FROM VEHICLE
-  MOTOR VEHICLE THEFT (NH STEAL)

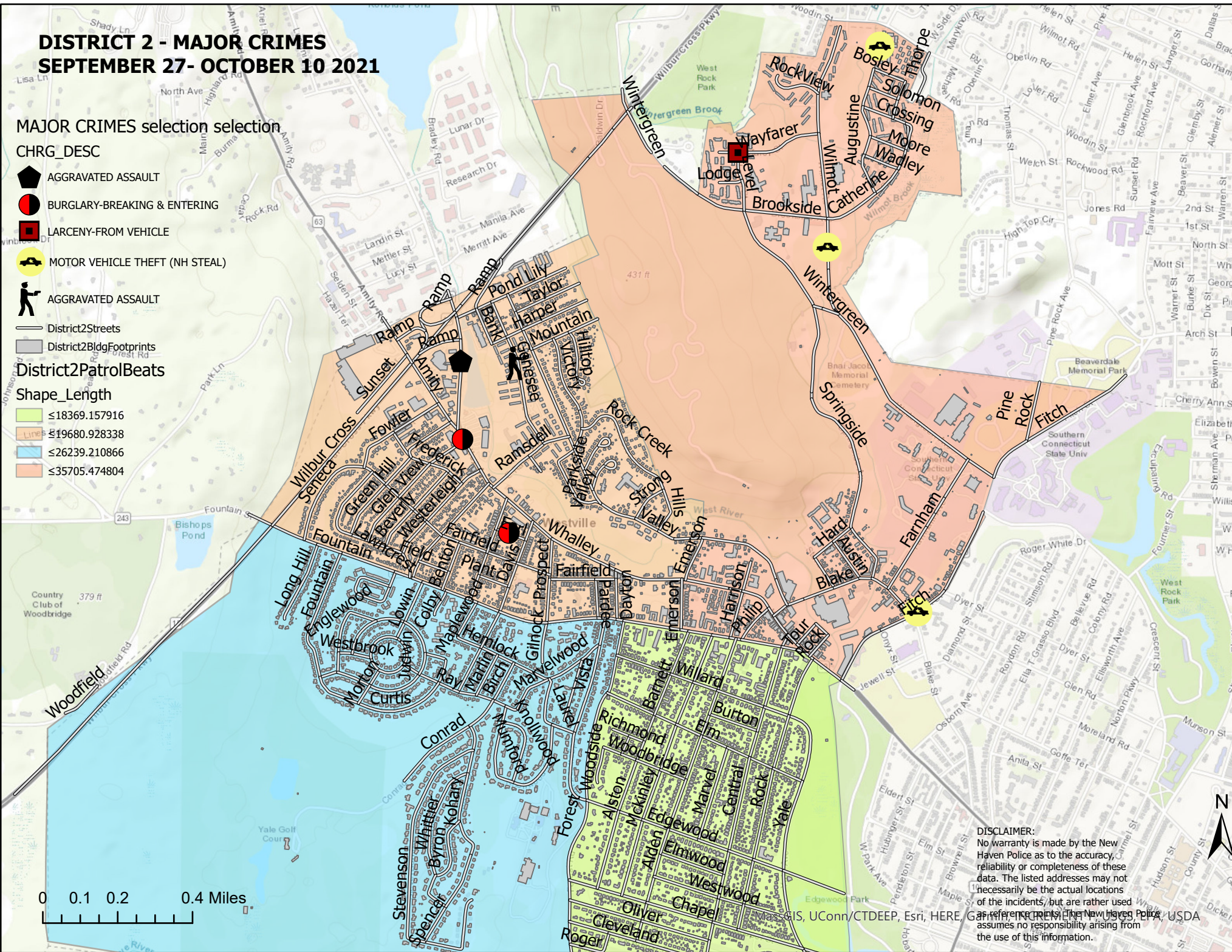
-  AGGRAVATED ASSAULT

-  District2Streets
-  District2BldgFootprints

District2PatrolBeats

Shape_Length

-  ≤18369.157916
-  ≤19680.928338
-  ≤26239.210866
-  ≤35705.474804



DISCLAIMER:
No warranty is made by the New Haven Police as to the accuracy, reliability or completeness of these data. The listed addresses may not necessarily be the actual locations of the incidents, but are rather used for reference only. The New Haven Police assumes no responsibility arising from the use of this information.

DISTRICT 2 - MAJOR CRIMES BETWEEN SEP 27 AND OCT 10 2021							
CASE#	CHRG_DESC	PREM_DESC	ADDRESS	DATE	TIME	DOW	DIST
21035400	AGGRAVATED ASSAULT	SERVICE/GAS STATION	1570 WHALLEY AVE	10/4/2021	1100	MON	2
21036463	ASSAULT WITH A FIREARM	PARKING LOT / GARAGE	158 S GENESEE ST	10/9/2021	1530	SAT	2
21035098	BURGLARY-BREAKING & ENTERING	SPECIALITY STORE	1456 WHALLEY AVE	9/29/2021	0407	WED	2
21036579	BURGLARY-BREAKING & ENTERING	RESIDENCE/HOME	25 EARL ST, FL02	10/10/2021	1515	SUN	2
21036546	LARCENY-FROM VEHICLE	STREET/HIGHWAY/ALLEYWAY	WAYFARER ST & LEVEL ST	10/10/2021	0807	SUN	2
21035074	MOTOR VEHICLE THEFT (NH STEAL)	SERVICE/GAS STATION	158 FITCH ST	9/28/2021	2026	TUE	2
21035925	MOTOR VEHICLE THEFT (NH STEAL)	STREET/HIGHWAY/ALLEYWAY	43 AUGUSTINE ST	10/5/2021	1237	TUE	2
21036574	MOTOR VEHICLE THEFT (NH STEAL)	STREET/HIGHWAY/ALLEYWAY	122 WILMOT RD	10/10/2021	1335	SUN	2

WEEKLY CRIME / CFS COMPARISON REPORT

This report covers periods:

Current Week	10/4/2021	to	10/10/2021	(Monday-Sunday)
Prior Week	9/27/2021	to	10/3/2021	(Prior Week)
Last 4 Weeks	9/13/2021	to	10/10/2021	(28 Day Period)
Year to Date (YTD)	1/1/2021	to	10/10/2021	

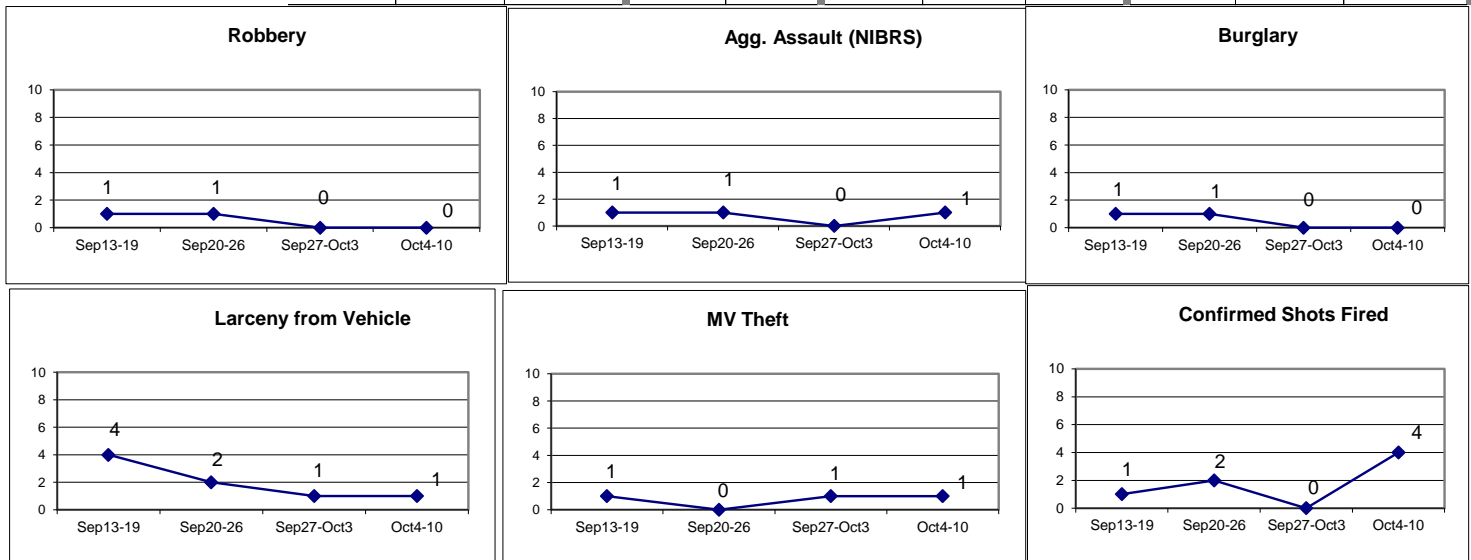


Each period is compared to the same period in the previous year.

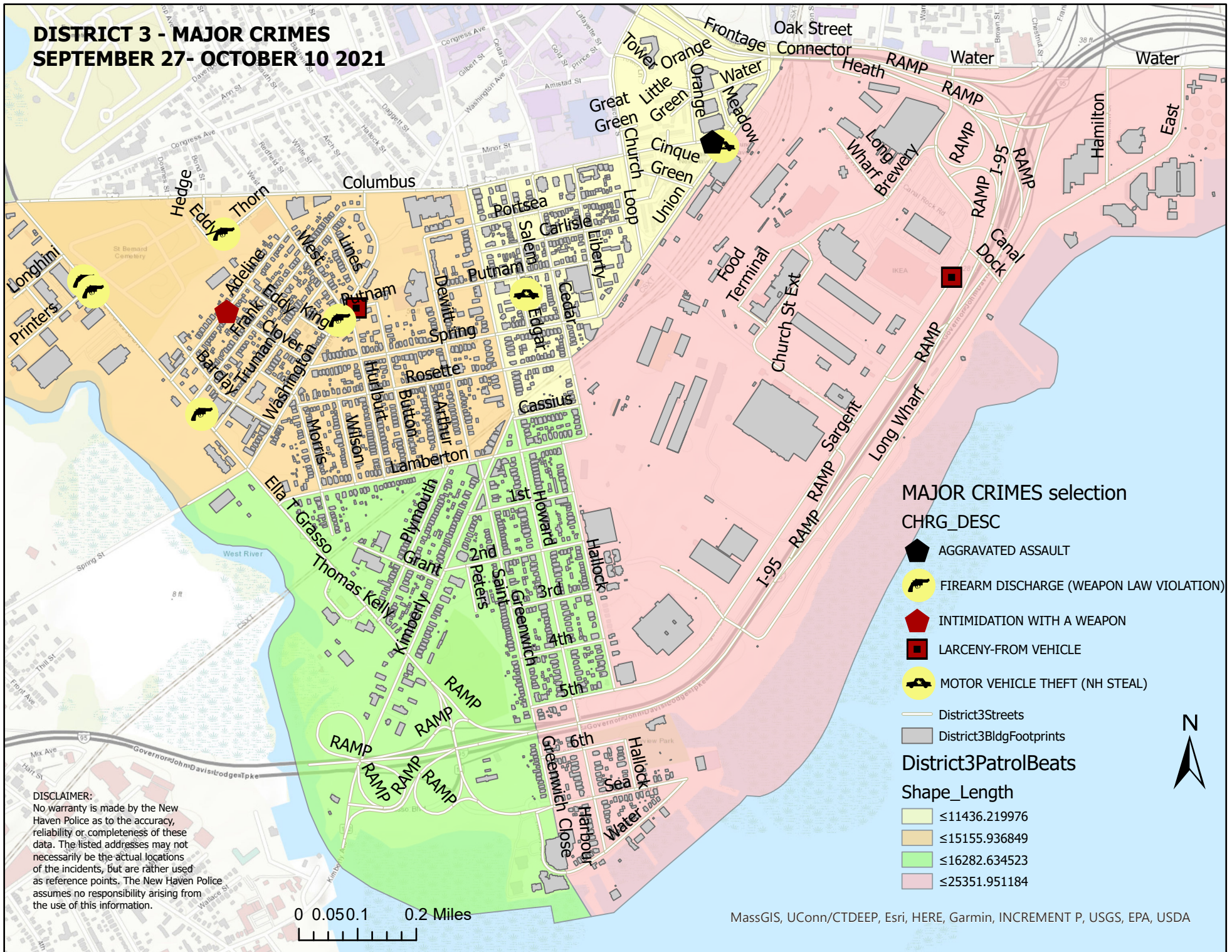
DISTRICT 3 - HILL SOUTH

Incident Reports

	Week to Date			Prior Week		28 days			Year to Date		
	2021	2020	Cng	2021	Cng	2021	2020	Cng	2021	2020	Cng
VIOLENT CRIME:											
Murder Victims	0	0	--	0	--	0	0	--	3	6	-50.0%
Felony Sex. Assault	0	0	--	0	--	0	0	--	2	3	-33.3%
Robbery with Firearm	0	0	--	0	--	2	1	100.0%	14	4	250.0%
Other Robbery	0	0	--	0	--	0	0	--	12	7	71.4%
Assault with Firearm Victims	0	0	--	0	--	1	0	--	15	13	15.4%
Agg. Assault (NIBRS)	1	0	--	0	--	3	0	--	26	32	-18.8%
Total:	1	0	--	0	--	6	1	500.0%	72	65	10.8%
PROPERTY CRIME:											
Burglary	0	3	-100.0%	0	--	5	4	25.0%	28	30	-6.7%
MV Theft	1	0	--	1	0.0%	3	3	0.0%	52	49	6.1%
Larceny from Vehicle	1	0	--	1	0.0%	8	5	60.0%	40	47	-14.9%
Other Larceny	4	4	0.0%	3	33.3%	13	12	8.3%	134	119	12.6%
Total:	6	7	-14.3%	5	20.0%	29	24	20.8%	254	245	3.7%
OTHER CRIME:											
Simple Assault	4	0	--	1	300.0%	6	5	20.0%	47	68	-30.9%
Prostitution	0	0	--	0	--	0	0	--	0	0	--
Drugs & Narcotics	4	14	-71.4%	3	33.3%	9	61	-85.2%	148	198	-25.3%
Vandalism	8	3	166.7%	5	60.0%	23	14	64.3%	130	161	-19.3%
Intimidation/Threatening	3	1	200.0%	3	0.0%	14	14	0.0%	158	157	0.6%
Weapons Violation	1	0	--	0	--	2	4	-50.0%	24	54	-55.6%
Total:	20	18	11.1%	12	66.7%	54	98	-44.9%	507	638	-20.5%
Motor Vehicle Stops	21	5	320.0%	4	425.0%	45	59	-23.7%	935	852	9.7%
Confirmed Shots Fired	4	0	--	0	--	7	3	133.3%	42	26	61.5%



DISTRICT 3 - MAJOR CRIMES SEPTEMBER 27- OCTOBER 10 2021



DISTRICT 3 - MAJOR CRIMES BETWEEN SEP 27 AND OCT 10 2021							
CASE#	CHRG_DESC	PREM_DESC	ADDRESS	DATE	TIME	DOW	DIST
21035338	AGGRAVATED ASSAULT	STREET/HIGHWAY/ALLEYWAY	20 COLUMBUS AVE	9/30/2021	1956	THU	3
21035536	FIREARM DISCHARGE (WEAPON LAW V	STREET/HIGHWAY/ALLEYWAY	55 THORN ST	10/2/2021	1553	SAT	3
21036290	FIREARM DISCHARGE (WEAPON LAW V	STREET/HIGHWAY/ALLEYWAY	614 WASHINGTON AVE	10/8/2021	0015	FRI	3
21036418	FIREARM DISCHARGE (WEAPON LAW V	STREET/HIGHWAY/ALLEYWAY	610 ELLA T GRASSO BLVD	10/9/2021	0403	SAT	3
21036520	FIREARM DISCHARGE (WEAPON LAW V	STREET/HIGHWAY/ALLEYWAY	439 ELLA T GRASSO BLVD	10/10/2021	0137	SUN	3
21036535	FIREARM DISCHARGE (WEAPON LAW V	RESIDENCE/HOME	592 ELLA T GRASSO BLVD	10/10/2021	0453	SUN	3
21036356	INTIMIDATION WITH A WEAPON	RESIDENCE/HOME	88 ADELINE ST, FL01	10/8/2021	1700	FRI	3
21035188	LARCENY-FROM VEHICLE	STREET/HIGHWAY/ALLEYWAY	268 PUTNAM ST	9/29/2021	1729	WED	3
21036584	LARCENY-FROM VEHICLE	PARKING LOT / GARAGE	450 SARGENT DR	10/10/2021	1734	SUN	3
21035042	MOTOR VEHICLE THEFT (NH STEAL)	OTHER/UNKNOWN	50 UNION AVE	9/28/2021	1613	TUE	3
21036235	MOTOR VEHICLE THEFT (NH STEAL)	PARKING LOT / GARAGE	19 EDGAR ST	10/7/2021	1648	THU	3

WEEKLY CRIME / CFS COMPARISON REPORT

This report covers periods:

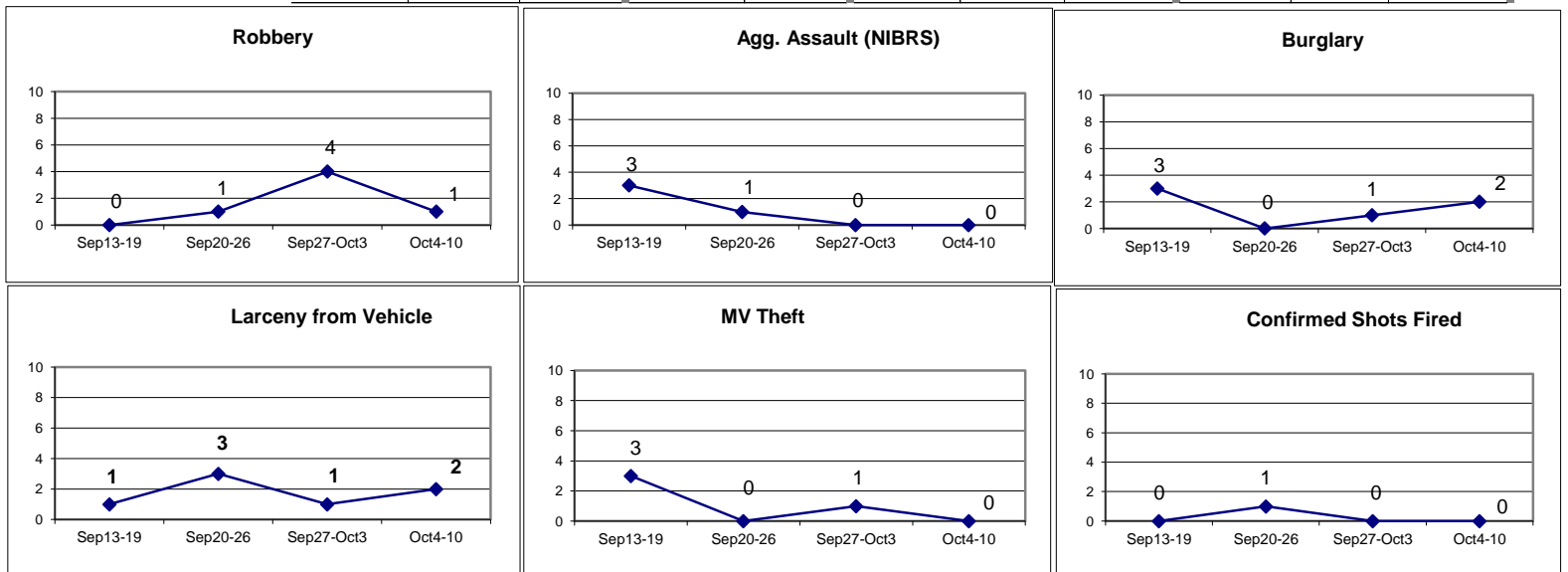
Current Week	10/4/2021	to	10/10/2021	(Monday-Sunday)
Prior Week	9/27/2021	to	10/3/2021	(Prior Week)
Last 4 Weeks	9/13/2021	to	10/10/2021	(28 Day Period)
Year to Date (YTD)	1/1/2021	to	10/10/2021	



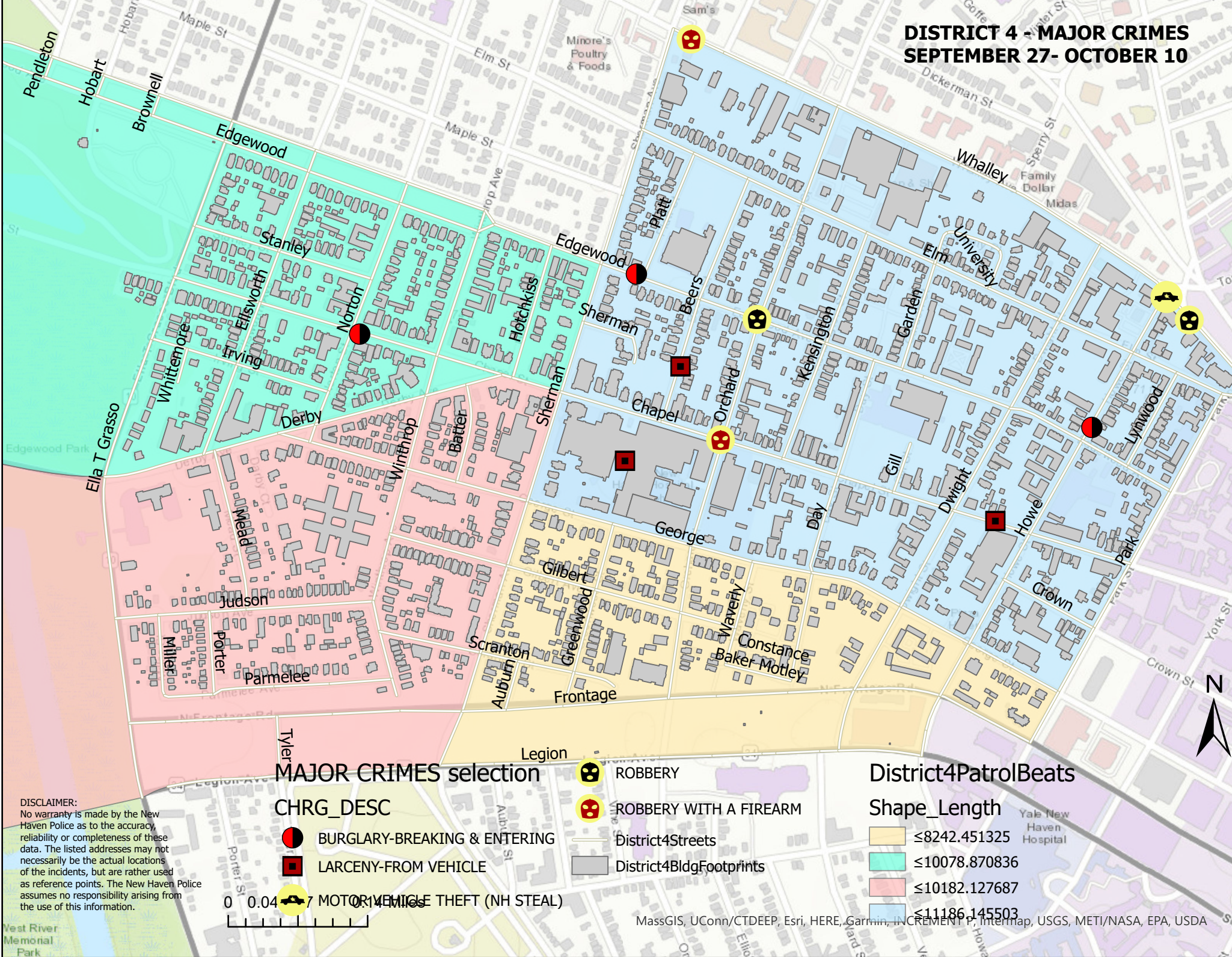
Each period is compared to the same period in the previous year.

DISTRICT 4 - DWIGHT

	Week to Date			Prior Week		28 days			Year to Date		
	2021	2020	Cng	2021	Cng	2021	2020	Cng	2021	2020	Cng
VIOLENT CRIME:											
Murder Victims	0	0	--	0	--	0	0	--	4	0	--
Felony Sex. Assault	0	0	--	0	--	0	0	--	4	4	0.0%
Robbery with Firearm	0	0	--	2	-100.0%	3	1	200.0%	7	15	-53.3%
Other Robbery	1	0	--	2	-50.0%	3	0	--	10	12	-16.7%
Assault with Firearm Victims	0	0	--	0	--	0	0	--	10	8	25.0%
Agg. Assault (NIBRS)	0	0	--	0	--	4	0	--	38	27	40.7%
Total:	1	0	--	4	-75.0%	10	1	900.0%	73	66	10.6%
PROPERTY CRIME:											
Burglary	2	0	--	1	100.0%	1	4	-75.0%	51	41	24.4%
MV Theft	0	2	-100.0%	1	-100.0%	4	4	0.0%	61	60	1.7%
Larceny from Vehicle	2	1	100.0%	1	100.0%	7	11	-36.4%	66	77	-14.3%
Other Larceny	4	6	-33.3%	6	-33.3%	15	30	-50.0%	225	268	-16.0%
Total:	8	9	-11.1%	9	-11.1%	27	49	-44.9%	403	446	-9.6%
OTHER CRIME:											
Simple Assault	1	4	-75.0%	2	-50.0%	5	7	-28.6%	70	97	-27.8%
Prostitution	0	0	--	0	--	0	0	--	0	0	--
Drugs & Narcotics	0	0	--	1	-100.0%	3	1	200.0%	46	68	-32.4%
Vandalism	4	3	33.3%	8	-50.0%	19	25	-24.0%	168	193	-13.0%
Intimidation/Threatening	2	5	-60.0%	4	-50.0%	12	17	-29.4%	138	181	-23.8%
Weapons Violation	1	1	0.0%	0	--	1	3	-66.7%	24	47	-48.9%
Total:	8	13	-38.5%	15	-46.7%	40	53	-24.5%	446	586	-23.9%
Motor Vehicle Stops	2	4	-50.0%	2	0.0%	11	35	-68.6%	707	487	45.2%
Confirmed Shots Fired	0	0	--	0	--	1	0	--	23	15	53.3%








DISTRICT 4 - MAJOR CRIMES SEPTEMBER 27- OCTOBER 10



MAJOR CRIMES selection

CHRG_DESC





-  BURGLARY-BREAKING & ENTERING
-  LARCENY-FROM VEHICLE
-  MOTOR VEHICLE THEFT (NH STEAL)

-  ROBBERY
-  ROBBERY WITH A FIREARM

-  District4Streets
-  District4BldgFootprints

District4PatrolBeats

Shape_Length

-  ≤8242.451325
-  ≤10078.870836
-  ≤10182.127687
-  ≤11186.145503

DISCLAIMER:
No warranty is made by the New Haven Police as to the accuracy, reliability or completeness of these data. The listed addresses may not necessarily be the actual locations of the incidents, but are rather used as reference points. The New Haven Police assumes no responsibility arising from the use of this information.



DISTRICT 4 -MAJOR CRIMES BETWEEN SEP 27 AND OCT 10 2021							
CASE#	CHRG_DESC	PREM_DESC	ADDRESS	DATE	TIME	DOW	DIST
21035236	BURGLARY-BREAKING & ENTER	RESIDENCE/HOME	95 HOWE ST, FL02	9/30/2021	0009	THU	4
21035853	BURGLARY-BREAKING & ENTER	GROCERY/SUPERMARKET	275 EDGEWOOD AVE	10/5/2021	0530	TUE	4
21036426	BURGLARY-BREAKING & ENTER	CONVENIENCE STORE	1562 CHAPEL ST	10/9/2021	0740	SAT	4
21035608	LARCENY-FROM VEHICLE	STREET/HIGHWAY/ALLEYWAY	1245 CHAPEL ST, APT05	10/3/2021	0613	SUN	4
21036467	LARCENY-FROM VEHICLE	STREET/HIGHWAY/ALLEYWAY	29 BEERS ST	10/9/2021	1557	SAT	4
21036490	LARCENY-FROM VEHICLE	PARKING LOT / GARAGE	1450 CHAPEL ST	10/9/2021	1903	SAT	4
21034912	MOTOR VEHICLE THEFT (NH STE	STREET/HIGHWAY/ALLEYWAY	100 BROADWAY	9/27/2021	1028	MON	4
21035077	ROBBERY	STREET/HIGHWAY/ALLEYWAY	ORCHARD ST & EDGEWOOD	9/28/2021	2111	TUE	4
21035958	ROBBERY	STREET/HIGHWAY/ALLEYWAY	88 BROADWAY	10/5/2021	1459	TUE	4
21035057	ROBBERY WITH A FIREARM	STREET/HIGHWAY/ALLEYWAY	ORCHARD ST & CHAPEL ST	9/28/2021	1745	TUE	4
21035248	ROBBERY WITH A FIREARM	STREET/HIGHWAY/ALLEYWAY	284 WHALLEY AVE	9/30/2021	0409	THU	4

WEEKLY CRIME / CFS COMPARISON REPORT

This report covers periods:

Current Week	10/4/2021	to	10/10/2021	(Monday-Sunday)
Prior Week	9/27/2021	to	10/3/2021	(Prior Week)
Last 4 Weeks	9/13/2021	to	10/10/2021	(28 Day Period)
Year to Date (YTD)	1/1/2021	to	10/10/2021	

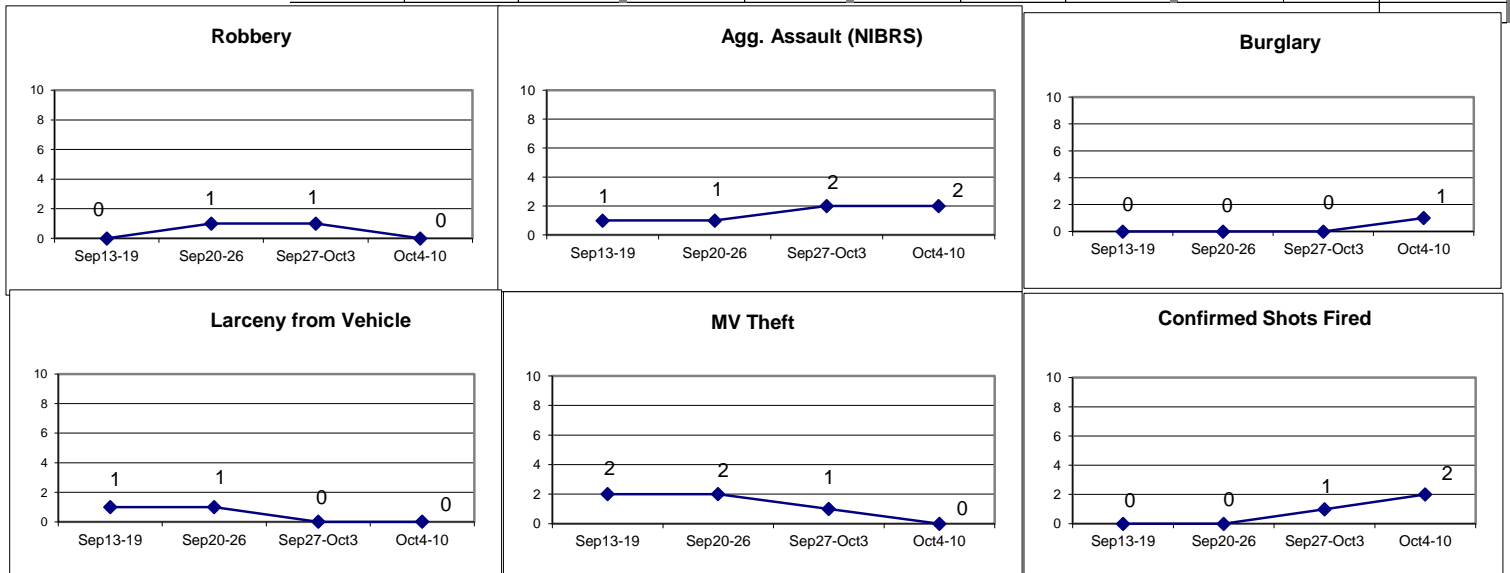


Each period is compared to the same period in the previous year.

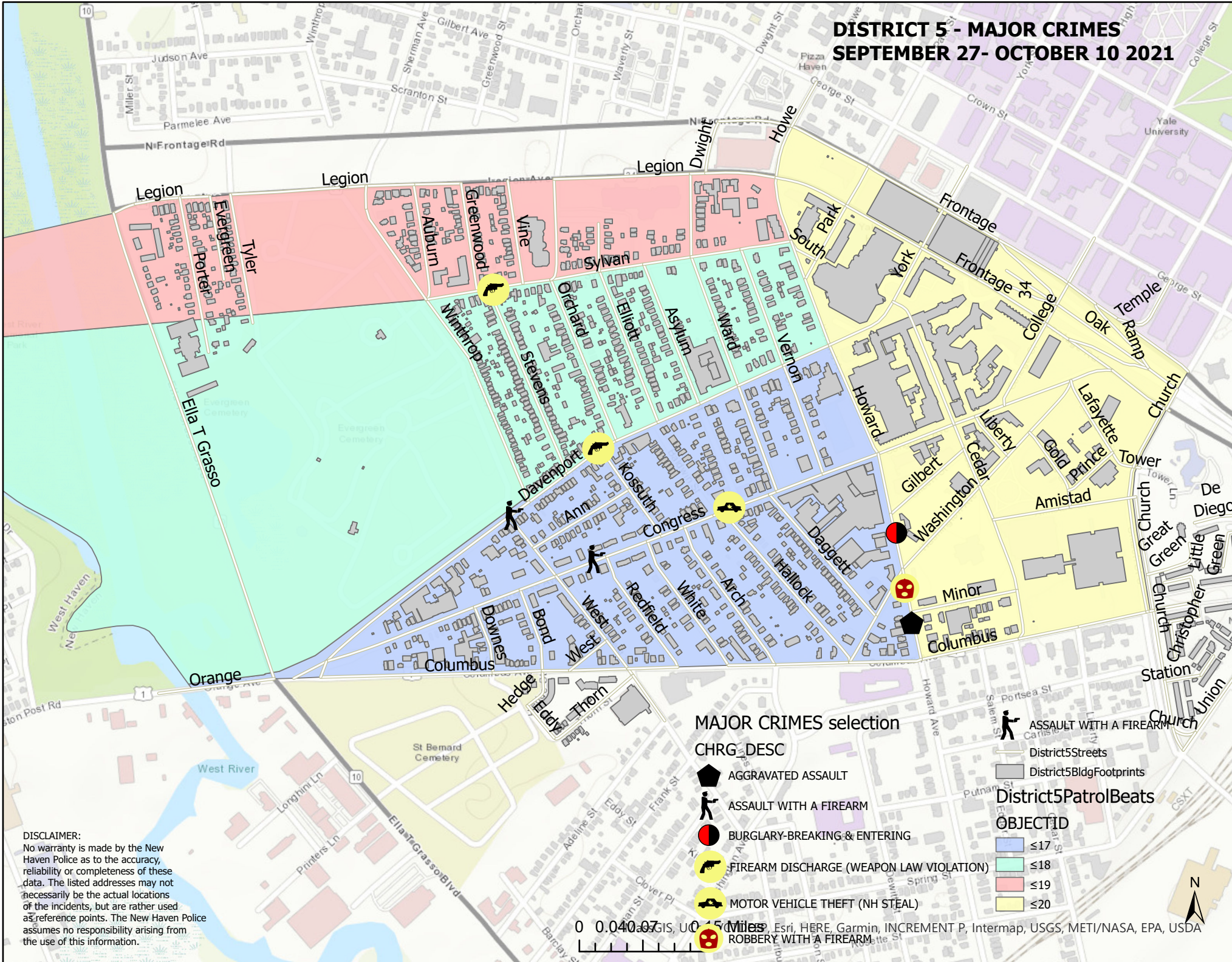
DISTRICT 5 - HILL NORTH

Incident Reports

	Week to Date			Prior Week		28 days			Year to Date		
	2021	2020	Cng	2021	Cng	2021	2020	Cng	2021	2020	Cng
VIOLENT CRIME:											
Murder Victims	0	0	--	0	--	0	0	--	1	1	0.0%
Felony Sex. Assault	0	0	--	0	--	0	0	--	2	1	100.0%
Robbery with Firearm	0	0	--	1	-100.0%	2	0	--	9	6	50.0%
Other Robbery	0	1	-100.0%	0	--	0	3	-100.0%	9	14	-35.7%
Assault with Firearm Victims	1	0	--	1	0.0%	3	1	200.0%	12	5	140.0%
Agg. Assault (NIBRS)	2	0	--	2	0.0%	6	1	500.0%	28	22	27.3%
Total:	3	1	200.0%	4	-25.0%	11	5	120.0%	61	49	24.5%
PROPERTY CRIME:											
Burglary	1	0	--	0	--	0	1	-100.0%	16	22	-27.3%
MV Theft	0	0	--	1	-100.0%	5	6	-16.7%	39	38	2.6%
Larceny from Vehicle	0	1	-100.0%	0	--	2	3	-33.3%	37	33	12.1%
Other Larceny	1	1	0.0%	10	-90.0%	18	7	157.1%	202	80	152.5%
Total:	2	2	0.0%	11	-81.8%	25	17	47.1%	294	173	69.9%
OTHER CRIME:											
Simple Assault	1	1	0.0%	0	--	4	6	-33.3%	58	77	-24.7%
Prostitution	0	0	--	0	--	0	0	--	0	0	--
Drugs & Narcotics	0	0	--	1	-100.0%	5	8	-37.5%	70	67	4.5%
Vandalism	3	3	0.0%	1	200.0%	8	11	-27.3%	113	99	14.1%
Intimidation/Threatening	0	1	-100.0%	2	-100.0%	10	7	42.9%	137	106	29.2%
Weapons Violation	1	0	--	0	--	2	1	100.0%	22	36	-38.9%
Total:	5	5	0.0%	4	25.0%	29	33	-12.1%	400	385	3.9%
Motor Vehicle Stops	10	3	233.3%	7	42.9%	22	63	-65.1%	585	930	-37.1%
Confirmed Shots Fired	2	0	--	1	100.0%	3	2	50.0%	15	14	7.1%









DISTRICT 5 - MAJOR CRIMES SEPTEMBER 27 - OCTOBER 10 2021





DISCLAIMER:
No warranty is made by the New Haven Police as to the accuracy, reliability or completeness of these data. The listed addresses may not necessarily be the actual locations of the incidents, but are rather used as reference points. The New Haven Police assumes no responsibility arising from the use of this information.

MAJOR CRIMES selection

CHRG_DESC

-  AGGRAVATED ASSAULT
-  ASSAULT WITH A FIREARM
-  BURGLARY-BREAKING & ENTERING
-  FIREARM DISCHARGE (WEAPON LAW VIOLATION)
-  MOTOR VEHICLE THEFT (NH STEAL)
-  ROBBERY WITH A FIREARM





 ASSAULT WITH A FIREARM

 District5Streets

 District5BldgFootprints

District5PatrolBeats

OBJECTID

-  ≤17
-  ≤18
-  ≤19
-  ≤20

DISTRICT 5 -MAJOR CRIMES BETWEEN SEP 27 AND OCT 10 2021							
CASE#	CHRG_DESC	PREM_DESC	ADDRESS	DATE	TIME	DOW	DIST
21036176	AGGRAVATED ASSAULT	RESIDENCE/HOME	640 HOWARD AVE	10/7/2021	0746	THU	5
21035601	ASSAULT WITH A FIREARM	STREET/HIGHWAY/ALLEYWAY	274 DAVENPORT AVE	10/3/2021	0352	SUN	5
21036141	ASSAULT WITH A FIREARM	STREET/HIGHWAY/ALLEYWAY	751 CONGRESS AVE	10/6/2021	2033	WED	5
21035815	BURGLARY-BREAKING & ENTERING	RESTAURANT	691 HOWARD AVE	10/4/2021	1432	MON	5
21036436	FIREARM DISCHARGE (WEAPON LAW V	STREET/HIGHWAY/ALLEYWAY	124 SYLVAN AVE	10/9/2021	1016	SAT	5
21036323	FIREARM DISCHARGE (WEAPON LAW V	STREET/HIGHWAY/ALLEYWAY	231 DAVENPORT AVE	10/8/2021	1134	FRI	5
21035038	MOTOR VEHICLE THEFT (NH STEAL)	STREET/HIGHWAY/ALLEYWAY	569 CONGRESS AVE	9/28/2021	1431	TUE	5
21035346	ROBBERY WITH A FIREARM	CONVENIENCE STORE	660 HOWARD AVE	9/30/2021	2303	THU	5

WEEKLY CRIME / CFS COMPARISON REPORT

This report covers periods:

Current Week	10/4/2021	to	10/10/2021	(Monday-Sunday)
Prior Week	9/27/2021	to	10/3/2021	(Prior Week)
Last 4 Weeks	9/13/2021	to	10/10/2021	(28 Day Period)
Year to Date (YTD)	1/1/2021	to	10/10/2021	

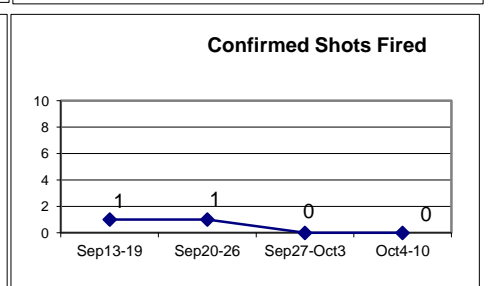
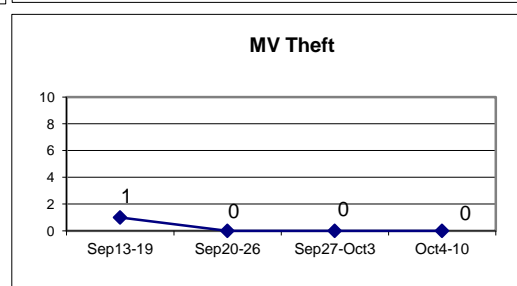
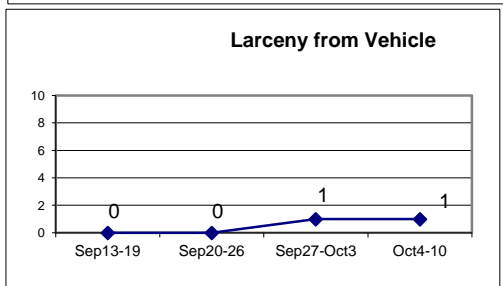
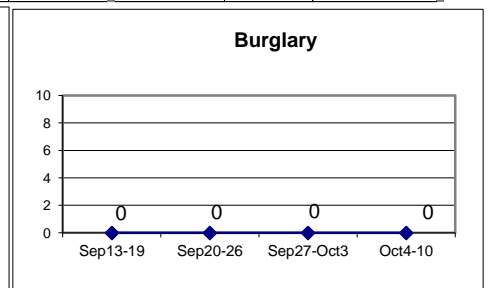
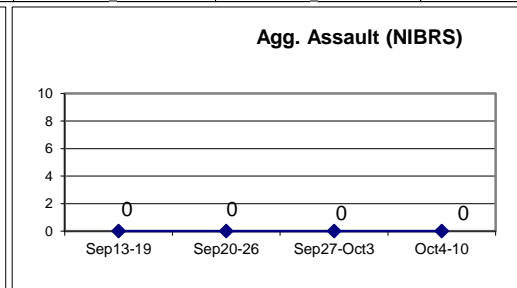
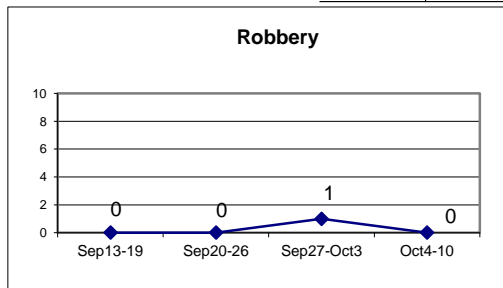


Each period is compared to the same period in the previous year.

DISTRICT 6 - DIXWELL

Incident Reports

	Week to Date			Prior Week		28 days			Year to Date		
	2021	2020	Cng	2021	Cng	2021	2020	Cng	2021	2020	Cng
VIOLENT CRIME:											
Murder Victims	0	0	--	0	--	0	0	--	0	1	-100.0%
Felony Sex. Assault	0	0	--	0	--	0	0	--	0	1	-100.0%
Robbery with Firearm	0	1	-100.0%	1	-100.0%	1	1	0.0%	5	4	25.0%
Other Robbery	0	1	-100.0%	0	--	0	2	-100.0%	2	8	-75.0%
Assault with Firearm Victims	0	0	--	0	--	0	0	--	3	1	200.0%
Agg. Assault (NIBRS)	0	1	-100.0%	0	--	0	1	-100.0%	13	7	85.7%
Total:	0	3	-100.0%	1	-100.0%	1	4	-75.0%	23	22	4.5%
PROPERTY CRIME:											
Burglary	0	0	--	0	--	1	1	0.0%	11	1	1000.0%
MV Theft	0	0	--	0	--	1	1	0.0%	11	11	0.0%
Larceny from Vehicle	1	0	--	1	0.0%	2	0	--	10	11	-9.1%
Other Larceny	3	2	50.0%	0	--	3	2	50.0%	30	41	-26.8%
Total:	4	2	100.0%	1	300.0%	7	4	75.0%	62	64	-3.1%
OTHER CRIME:											
Simple Assault	1	2	-50.0%	0	--	2	2	0.0%	14	14	0.0%
Prostitution	0	0	--	0	--	0	0	--	0	0	--
Drugs & Narcotics	1	0	--	0	--	1	0	--	9	9	0.0%
Vandalism	2	0	--	1	100.0%	4	3	33.3%	27	39	-30.8%
Intimidation/Threatening	2	0	--	1	100.0%	5	2	150.0%	42	36	16.7%
Weapons Violation	0	0	--	0	--	0	0	--	9	13	-30.8%
Total:	6	2	200.0%	2	200.0%	12	7	71.4%	101	111	-9.0%
Motor Vehicle Stops	1	0	--	0	--	3	0	--	107	77	39.0%
Confirmed Shots Fired	0	0	--	1	-100.0%	2	0	--	16	7	128.6%



DISTRICT 6 - MAJOR CRIMES SEPTEMBER 27- OCTOBER 10

MAJOR CRIMES selection

CHRG_DESC

- LARCENY-FROM VEHICLE
- Ⓜ ROBBERY WITH A FIREARM

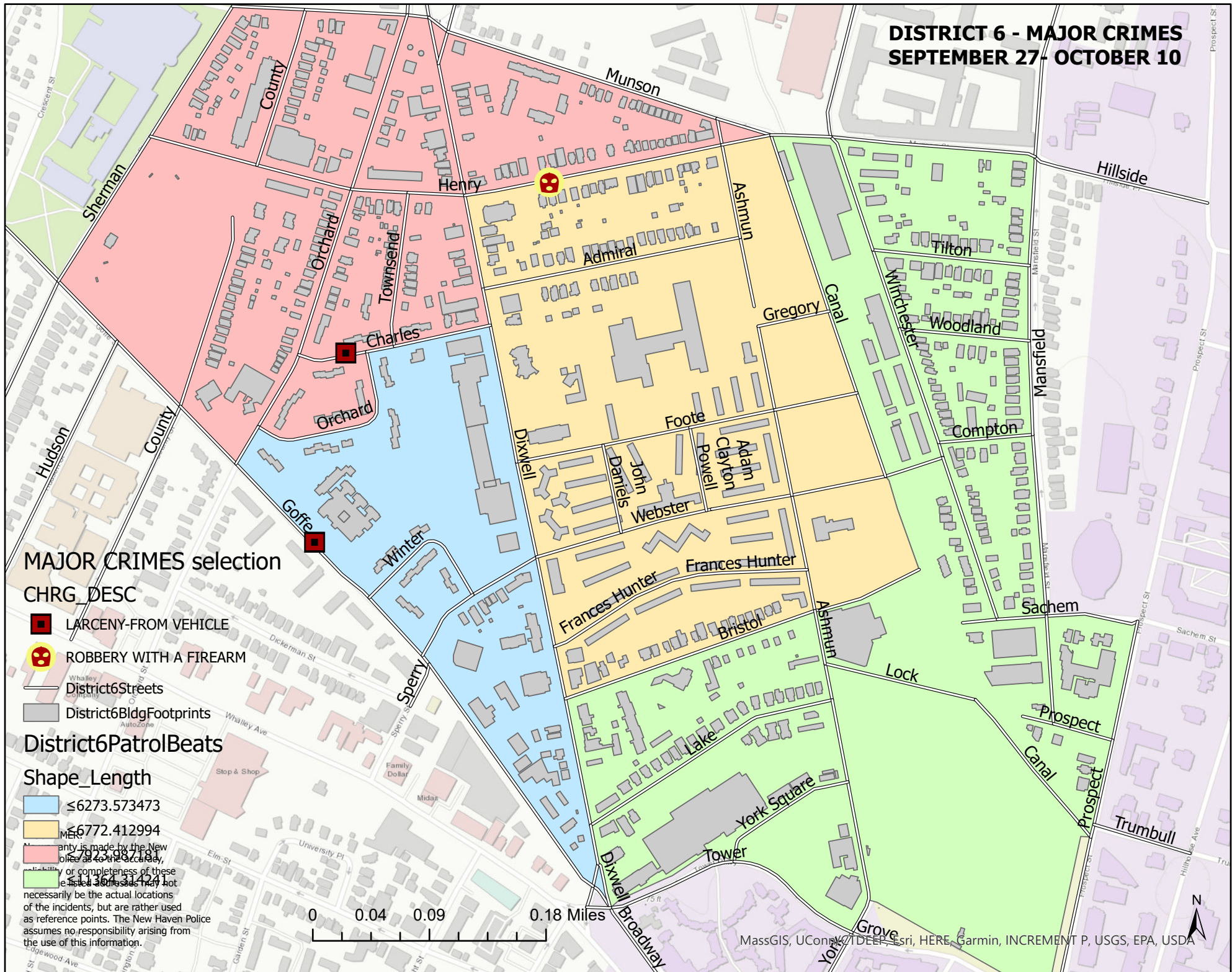
- District6Streets
- District6BldgFootprints

District6PatrolBeats

Shape_Length

- ≤6273.573473
- ≤6772.412994
- MERK
- MERK

Meridian is made by the New Haven Police as of the accuracy, reliability or completeness of these listed addresses may not necessarily be the actual locations of the incidents, but are rather used as reference points. The New Haven Police assumes no responsibility arising from the use of this information.



DISTRICT 6 - MAJOR CRIMES BETWEEN SEP 27 AND OCT 10 2021							
CASE#	CHRG_DESC	PREM_DESC	ADDRESS	DATE	TIME	DOW	DIST
21035055	LARCENY-FROM VEHICLE	STREET/HIGHWAY/ALLE	53 CHARLES ST	9/28/2021	1740	TUE	6
21035743	LARCENY-FROM VEHICLE	PARKING LOT / GARAGE	185 GOFFE ST	10/4/2021	1049	MON	6
21035597	ROBBERY WITH A FIREARM	RESIDENCE/HOME	84 HENRY ST	10/3/2021	0225	SUN	6

WEEKLY CRIME / CFS COMPARISON REPORT

This report covers periods:

Current Week	10/4/2021	to	10/10/2021	(Monday-Sunday)
Prior Week	9/27/2021	to	10/3/2021	(Prior Week)
Last 4 Weeks	9/13/2021	to	10/10/2021	(28 Day Period)
Year to Date (YTD)	1/1/2021	to	10/10/2021	

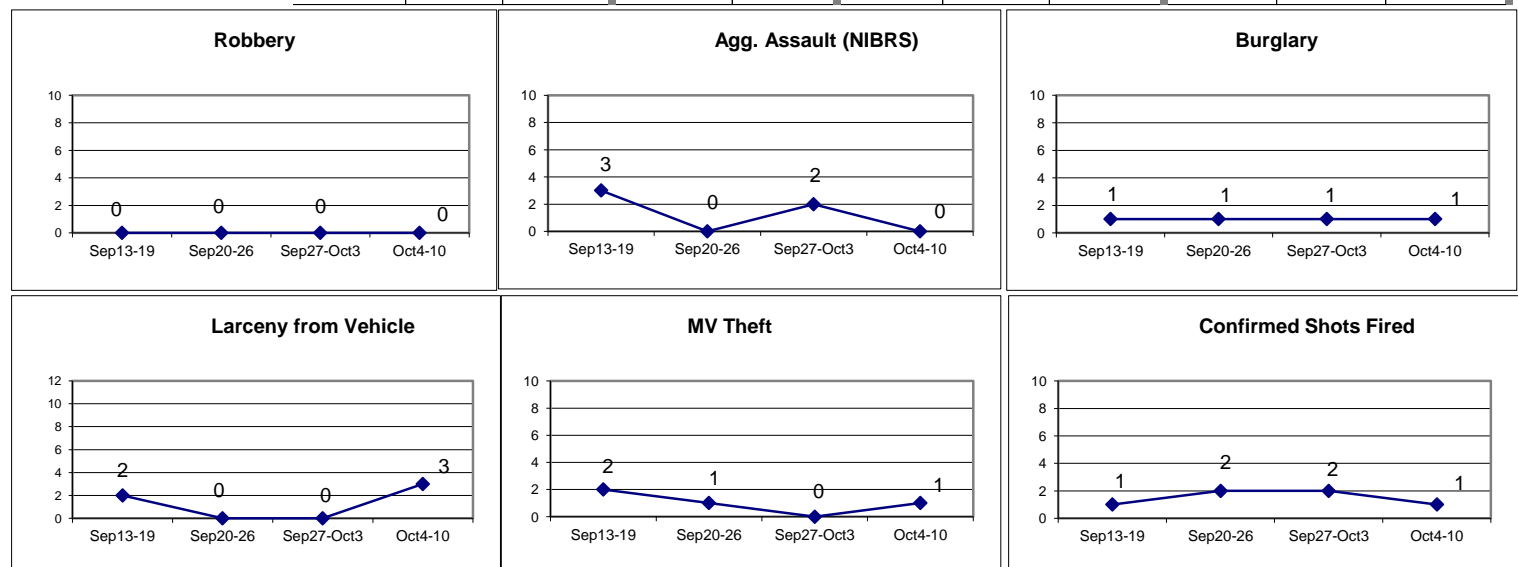


Each period is compared to the same period in the previous year.

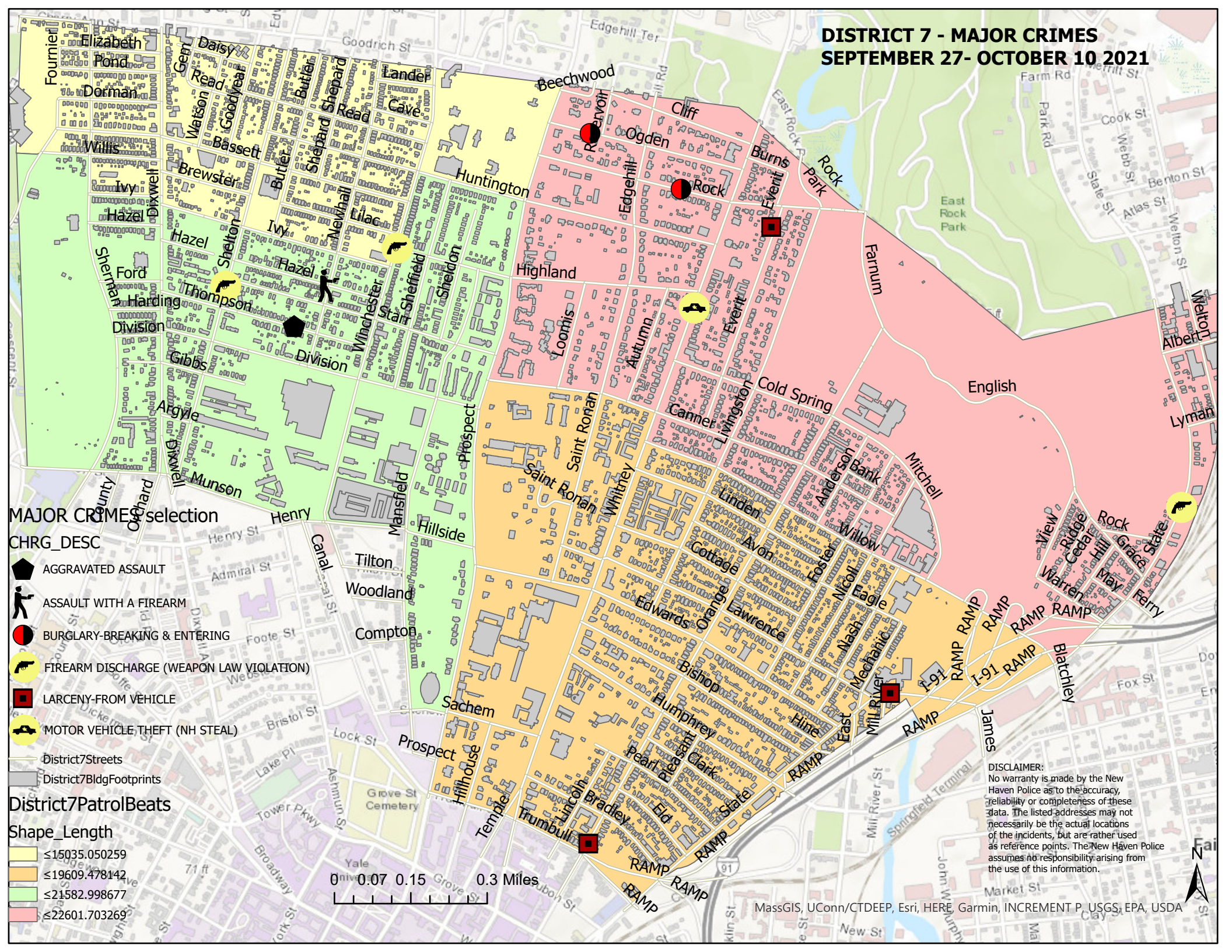
DISTRICT 7 - NEWHALLVILLE

Incident Reports

	Week to Date			Prior Week		28 days			Year to Date		
	2021	2020	Cng	2021	Cng	2021	2020	Cng	2021	2020	Cng
VIOLENT CRIME:											
Murder Victims	0	0	--	0	--	0	0	--	7	1	600.0%
Felony Sex. Assault	0	0	--	0	--	0	0	--	0	0	--
Robbery with Firearm	0	0	--	0	--	0	2	-100.0%	5	17	-70.6%
Other Robbery	0	0	--	0	--	0	3	-100.0%	9	22	-59.1%
Assault with Firearm Victims	0	0	--	1	-100.0%	2	1	100.0%	10	14	-28.6%
Agg. Assault (NIBRS)	0	1	-100.0%	2	-100.0%	5	5	0.0%	26	40	-35.0%
Total:	0	1	-100.0%	3	-100.0%	7	11	-36.4%	57	94	-39.4%
PROPERTY CRIME:											
Burglary	1	1	0.0%	1	0.0%	5	5	0.0%	60	68	-11.8%
MV Theft	1	1	0.0%	0	--	4	3	33.3%	52	61	-14.8%
Larceny from Vehicle	3	6	-50.0%	0	--	5	12	-58.3%	62	84	-26.2%
Other Larceny	8	4	100.0%	1	700.0%	21	23	-8.7%	207	242	-14.5%
Total:	13	12	8.3%	2	550.0%	35	43	-18.6%	381	455	-16.3%
OTHER CRIME:											
Simple Assault	1	0	--	2	-50.0%	4	9	-55.6%	46	93	-50.5%
Prostitution	0	0	--	0	--	0	0	--	0	0	--
Drugs & Narcotics	1	1	0.0%	0	--	1	4	-75.0%	33	83	-60.2%
Vandalism	7	8	-12.5%	7	0.0%	21	20	5.0%	195	232	-15.9%
Intimidation/Threatening	6	8	-25.0%	8	-25.0%	26	23	13.0%	220	196	12.2%
Weapons Violation	1	1	0.0%	2	-50.0%	3	7	-57.1%	34	64	-46.9%
Total:	16	18	-11.1%	19	-15.8%	55	63	-12.7%	528	668	-21.0%
Motor Vehicle Stops	26	4	550.0%	2	1200.0%	38	24	58.3%	586	729	-19.6%
Confirmed Shots Fired	1	1	0.0%	2	-50.0%	6	7	-14.3%	40	33	21.2%









DISTRICT 7 - MAJOR CRIMES SEPTEMBER 27- OCTOBER 10 2021



MAJOR CRIME selection

CHRG_DESC





-  AGGRAVATED ASSAULT
-  ASSAULT WITH A FIREARM
-  BURGLARY-BREAKING & ENTERING
-  FIREARM DISCHARGE (WEAPON LAW VIOLATION)
-  LARCENY-FROM VEHICLE
-  MOTOR VEHICLE THEFT (NH STEAL)

District7Streets

District7BldgFootprints

District7PatrolBeats

Shape_Length

-  ≤15035.050259
-  ≤19609.478142
-  ≤21582.998677
-  ≤22601.703269



DISCLAIMER:
No warranty is made by the New Haven Police as to the accuracy, reliability or completeness of these data. The listed addresses may not necessarily be the actual locations of the incidents, but are rather used as reference points. The New Haven Police assumes no responsibility arising from the use of this information.

DISTRICT 7 - MAJOR CRIMES BETWEEN SEP 27 AND OCT 10 2021							
CASE#	CHRG_DESC	PREM_DESC	ADDRESS	DATE	TIME	DOW	DIST
21034897	AGGRAVATED ASSAULT	RESIDENCE/HOME	77 THOMPSON ST, FL1	9/27/2021	0416	MON	7
21035334	ASSAULT WITH A FIREARM	STREET/HIGHWAY/ALLEYWAY	NEWHALL ST & HAZEL S	9/30/2021	1942	THU	7
21035604	BURGLARY-BREAKING & ENTERING	RESIDENCE/HOME	316 OGDEN ST	10/3/2021	0513	SUN	7
21035912	BURGLARY-BREAKING & ENTERING	STREET/HIGHWAY/ALLEYWAY	169 E ROCK RD	10/5/2021	1047	TUE	7
21035335	FIREARM DISCHARGE (WEAPON LAW	STREET/HIGHWAY/ALLEYWAY	200 SHELTON AVE	9/30/2021	2018	THU	7
21035546	FIREARM DISCHARGE (WEAPON LAW	STREET/HIGHWAY/ALLEYWAY	663 WINCHESTER AVE	10/2/2021	1620	SAT	7
21036291	FIREARM DISCHARGE (WEAPON LAW	STREET/HIGHWAY/ALLEYWAY	1435 STATE ST	10/8/2021	0116	FRI	7
21035900	LARCENY-FROM VEHICLE	STREET/HIGHWAY/ALLEYWAY	220 EVERIT ST	10/5/2021	1133	TUE	7
21036427	LARCENY-FROM VEHICLE	STREET/HIGHWAY/ALLEYWAY	1050 STATE ST	10/9/2021	0851	SAT	7
21036462	LARCENY-FROM VEHICLE	PARKING LOT / GARAGE	431 ORANGE ST	10/9/2021	1339	SAT	7
21035977	MOTOR VEHICLE THEFT (NH STEAL)	PARKING LOT / GARAGE	625 WHITNEY AVE, REAR	10/5/2021	1818	TUE	7

WEEKLY CRIME / CFS COMPARISON REPORT

This report covers periods:

Current Week	10/4/2021	to	10/10/2021	(Monday-Sunday)
Prior Week	9/27/2021	to	10/3/2021	(Prior Week)
Last 4 Weeks	9/13/2021	to	10/10/2021	(28 Day Period)
Year to Date (YTD)	1/1/2021	to	10/10/2021	



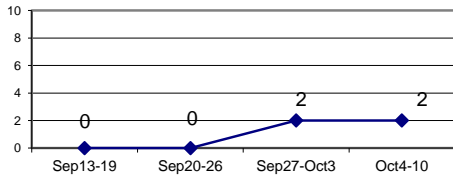
Each period is compared to the same period in the previous year.

DISTRICT 8 - FAIR HAVEN

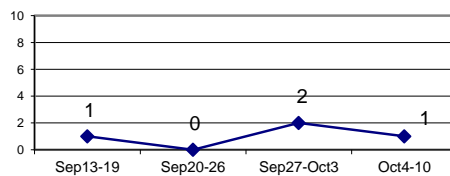
Incident Reports

	Week to Date			Prior Week		28 days			Year to Date		
	2021	2020	Cng	2021	Cng	2021	2020	Cng	2021	2020	Cng
VIOLENT CRIME:											
Murder Victims	0	0	--	0	--	0	1	-100.0%	4	2	100.0%
Felony Sex. Assault	0	0	--	1	-100.0%	1	0	--	0	2	-100.0%
Robbery with Firearm	0	2	-100.0%	1	-100.0%	1	3	-66.7%	16	14	14.3%
Other Robbery	2	2	0.0%	1	100.0%	3	6	-50.0%	21	31	-32.3%
Assault with Firearm Victims	0	0	--	0	--	0	3	-100.0%	14	16	-12.5%
Agg. Assault (NIBRS)	1	1	0.0%	2	-50.0%	4	7	-42.9%	51	56	-8.9%
Total:	3	5	-40.0%	5	-40.0%	9	20	-55.0%	106	121	-12.4%
PROPERTY CRIME:											
Burglary	2	2	0.0%	0	--	4	5	-20.0%	42	52	-19.2%
MV Theft	3	1	200.0%	3	0.0%	10	8	25.0%	59	66	-10.6%
Larceny from Vehicle	1	2	-50.0%	3	-66.7%	8	15	-46.7%	54	91	-40.7%
Other Larceny	6	5	20.0%	7	-14.3%	25	21	19.0%	144	172	-16.3%
Total:	12	10	20.0%	13	-7.7%	47	49	-4.1%	299	381	-21.5%
OTHER CRIME:											
Simple Assault	3	0	--	3	0.0%	9	3	200.0%	70	125	-44.0%
Prostitution	0	0	--	0	--	0	0	--	0	0	--
Drugs & Narcotics	0	2	-100.0%	2	-100.0%	3	9	-66.7%	94	115	-18.3%
Vandalism	7	8	-12.5%	3	133.3%	22	25	-12.0%	180	219	-17.8%
Intimidation/Threatening	8	7	14.3%	9	-11.1%	27	29	-6.9%	230	235	-2.1%
Weapons Violation	4	4	0.0%	1	300.0%	6	14	-57.1%	53	73	-27.4%
Total:	22	21	4.8%	18	22.2%	67	80	-16.3%	627	767	-18.3%
Motor Vehicle Stops	19	5	280.0%	12	58.3%	52	54	-3.7%	649	502	29.3%
Confirmed Shots Fired	3	0	--	0	--	5	5	0.0%	53	24	120.8%

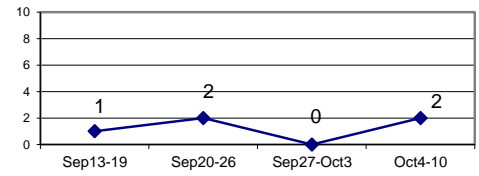
Robbery



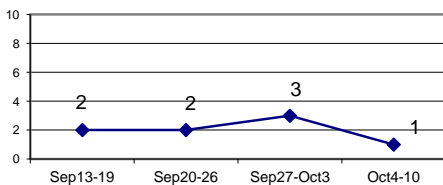
Agg. Assault (NIBRS)



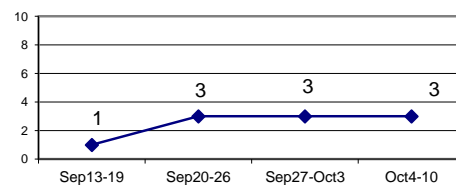
Burglary



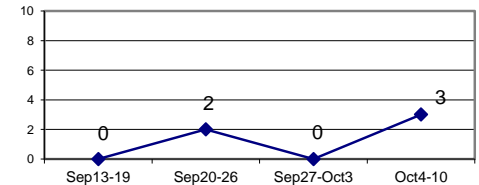
Larceny from Vehicle



MV Theft











Confirmed Shots Fired



DIST 8 - MAJOR CRIMES SEPTEMBER 27- OCTOBER 10 2021

MAJOR CRIMES selection

CHRG_DESC




-  AGGRAVATED ASSAULT
-  BURGLARY-BREAKING & ENTERING
-  FIREARM, DISCHARGE (WEAPON LAW VIOLATION)
-  INTIMIDATION WITH A WEAPON
-  LARCENY-FROM VEHICLE
-  MOTOR VEHICLE THEFT (NH STEAL)
-  ROBBERY
-  ROBBERY WITH A FIREARM

District8Streets

District8BldgFootprints

District8PatrolBeats

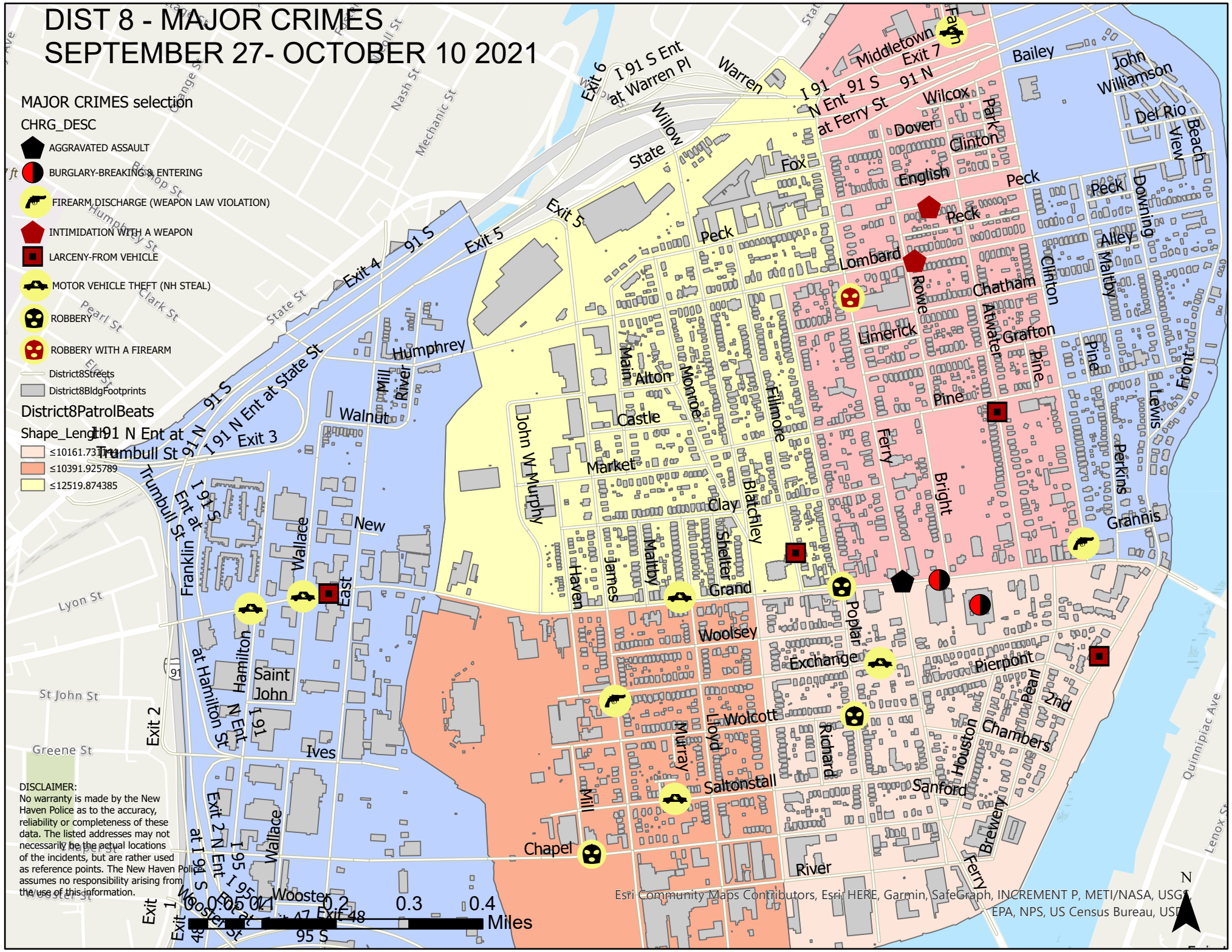
Shape_Leng

-  ≤10161.7311
-  ≤10391.925789
-  ≤12519.874385

DISCLAIMER:
No warranty is made by the New Haven Police as to the accuracy, reliability or completeness of these data. The listed addresses may not necessarily be the actual locations of the incidents, but are rather used as reference points. The New Haven Police assumes no responsibility arising from the use of this information.



Esri Community Maps Contributors, Esri, HERE, Garmin, SafeGraph, INCREMENT P, METI/NASA, USGS, EPA, NPS, US Census Bureau, US



DISTRICT 8 - MAJOR CRIMES BETWEEN SEP 27 AND OCT 10 2021							
CASE#	CHRG_DESC	PREM_DESC	ADDRESS	DATE	TIME	DOW	DIST
21036022	AGGRAVATED ASSAULT	STREET/HIGHWAY/ALLEYWAY	211 GRAND AVE	10/6/2021	0904	WED	8
21035717	BURGLARY-BREAKING & ENTERIN	SCHOOL-PRESCHOOL THRU 12TH	164 GRAND AVE	10/4/2021	0805	MON	8
21035733	BURGLARY-BREAKING & ENTERIN	SPECIALITY STORE	188 GRAND AVE	10/4/2021	1001	MON	8
21035836	FIREARM DISCHARGE (WEAPON L	STREET/HIGHWAY/ALLEYWAY	150 JAMES ST	10/4/2021	2033	MON	8
21036554	FIREARM DISCHARGE (WEAPON L	STREET/HIGHWAY/ALLEYWAY	14 CLINTON AVE, APTE	#####	0912	SUN	8
21036280	FIREARM DISCHARGE (WEAPON L	STREET/HIGHWAY/ALLEYWAY	150 JAMES ST	10/7/2021	2202	THU	8
21035467	INTIMIDATION WITH A WEAPON	STREET/HIGHWAY/ALLEYWAY	284 LOMBARD ST	10/1/2021	1950	FRI	8
21035481	INTIMIDATION WITH A WEAPON	STREET/HIGHWAY/ALLEYWAY	180 PECK ST	10/1/2021	2148	FRI	8
21034901	LARCENY-FROM VEHICLE	RESIDENCE/HOME	31 FILLMORE ST, FL01	9/27/2021	0724	MON	8
21034908	LARCENY-FROM VEHICLE	STREET/HIGHWAY/ALLEYWAY	88 ATWATER ST	9/27/2021	1012	MON	8
21035268	LARCENY-FROM VEHICLE	PARKING LOT / GARAGE	114 FRONT ST	9/30/2021	1157	THU	8
21035742	LARCENY-FROM VEHICLE	PARKING LOT / GARAGE	580 GRAND AVE	10/4/2021	0916	MON	8
21035692	MOTOR VEHICLE THEFT (NH STEA	STREET/HIGHWAY/ALLEYWAY	176 WALLACE ST	10/3/2021	2254	SUN	8
21035158	MOTOR VEHICLE THEFT (NH STEA	PARKING LOT / GARAGE	664 GRAND AVE	9/29/2021	1457	WED	8
21035442	MOTOR VEHICLE THEFT (NH STEA	STREET/HIGHWAY/ALLEYWAY	46 MIDDLETOWN AVE	10/1/2021	1649	FRI	8
21035788	MOTOR VEHICLE THEFT (NH STEA	STREET/HIGHWAY/ALLEYWAY	349 GRAND AVE	10/4/2021	1553	MON	8
21035860	MOTOR VEHICLE THEFT (NH STEA	STREET/HIGHWAY/ALLEYWAY	182 EXCHANGE ST	10/5/2021	0824	TUE	8
21035964	MOTOR VEHICLE THEFT (NH STEA	PARKING LOT / GARAGE	191 SALTONSTALL AVE, APT4A	10/5/2021	1350	TUE	8
21035213	ROBBERY	STREET/HIGHWAY/ALLEYWAY	277 CHAPEL ST	9/29/2021	2019	WED	8
21035709	ROBBERY	STREET/HIGHWAY/ALLEYWAY	249 GRAND AVE	10/4/2021	0033	MON	8
21036374	ROBBERY	STREET/HIGHWAY/ALLEYWAY	POPLAR ST & WOLCOTT ST	10/8/2021	1929	FRI	8
21035466	ROBBERY WITH A FIREARM	STREET/HIGHWAY/ALLEYWAY	545 FERRY ST	10/1/2021	1918	FRI	8

This report covers periods:

Current Week	10/4/2021	to	10/10/2021	(Monday-Sunday)
Prior Week	9/27/2021	to	10/3/2021	(Prior Week)
Last 4 Weeks	9/13/2021	to	10/10/2021	(28 Day Period)
Year to Date (YTD)	1/1/2021	to	10/10/2021	

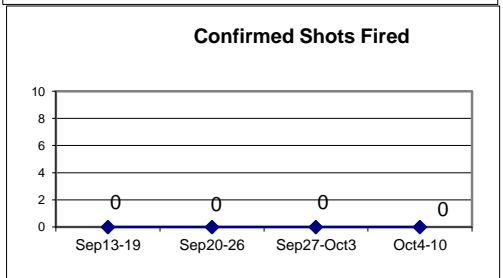
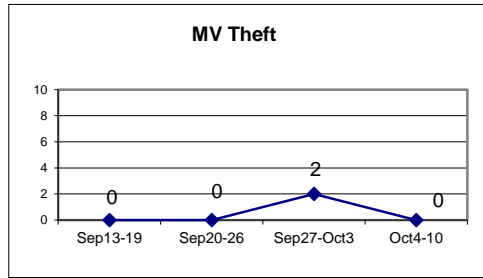
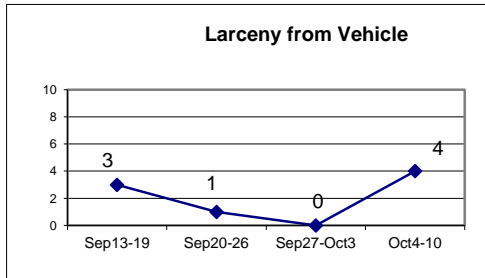
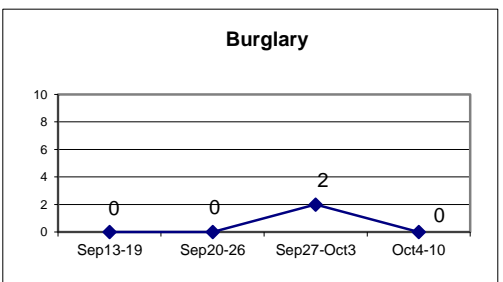
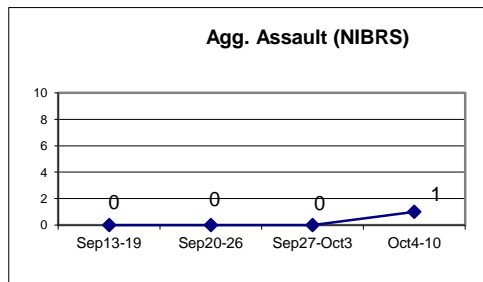
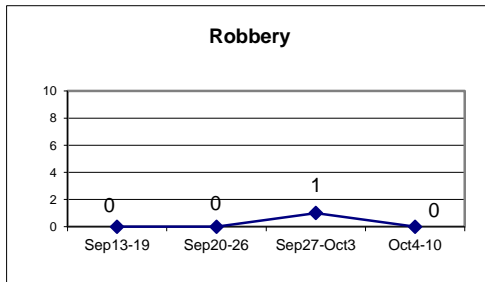


Each period is compared to the same period in the previous year.

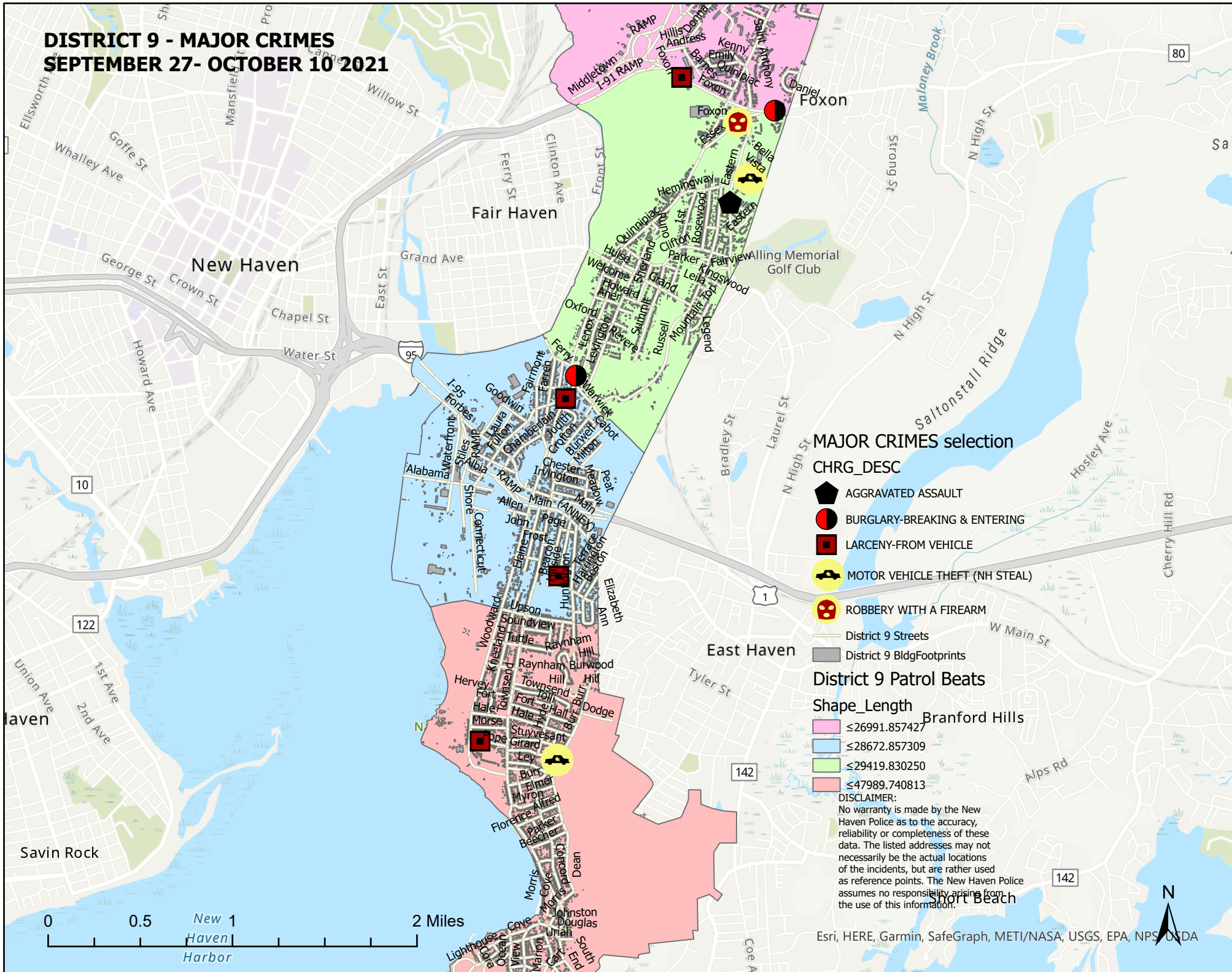
DISTRICT 9 - EAST SHORE

Incident Reports






	Week to Date			Prior Week		28 days			Year to Date		
	2021	2020	Cng	2021	Cng	2021	2020	Cng	2021	2020	Cng
VIOLENT CRIME:											
Murder Victims	0	0	--	0	--	0	0	--	2	2	0.0%
Felony Sex. Assault	0	0	--	0	--	0	0	--	1	3	-66.7%
Robbery with Firearm	0	0	--	1	-100.0%	1	2	-50.0%	7	10	-30.0%
Other Robbery	0	1	-100.0%	0	--	0	3	-100.0%	8	10	-20.0%
Assault with Firearm Victims	0	0	--	0	--	0	1	-100.0%	10	12	-16.7%
Agg. Assault (NIBRS)	1	0	--	0	--	1	1	0.0%	27	36	-25.0%
Total:	1	1	0.0%	1	0.0%	2	7	-71.4%	55	73	-24.7%
PROPERTY CRIME:											
Burglary	0	2	-100.0%	2	-100.0%	6	4	50.0%	27	47	-42.6%
MV Theft	0	1	-100.0%	2	-100.0%	2	8	-75.0%	67	74	-9.5%
Larceny from Vehicle	4	2	100.0%	0	--	8	10	-20.0%	50	62	-19.4%
Other Larceny	10	28	-64.3%	7	42.9%	26	78	-66.7%	351	526	-33.3%
Total:	14	33	-57.6%	11	27.3%	42	100	-58.0%	495	709	-30.2%
OTHER CRIME:											
Simple Assault	2	1	100.0%	0	--	5	8	-37.5%	60	87	-31.0%
Prostitution	0	0	--	0	--	0	0	--	0	0	--
Drugs & Narcotics	0	1	-100.0%	0	--	0	2	-100.0%	28	55	-49.1%
Vandalism	4	9	-55.6%	3	33.3%	14	18	-22.2%	177	171	3.5%
Intimidation/Threatening	4	2	100.0%	8	-50.0%	21	24	-12.5%	225	255	-11.8%
Weapons Violation	2	1	100.0%	2	0.0%	5	3	66.7%	24	56	-57.1%
Total:	12	14	-14.3%	13	-7.7%	45	55	-18.2%	514	624	-17.6%
Motor Vehicle Stops	17	7	142.9%	33	-48.5%	85	85	0.0%	1017	481	111.4%
Confirmed Shots Fired	0	0	--	0	--	0	1	-100.0%	29	23	26.1%








DISTRICT 9 - MAJOR CRIMES SEPTEMBER 27- OCTOBER 10 2021




MAJOR CRIMES selection

- CHRG_DESC**
-  AGGRAVATED ASSAULT
 -  BURGLARY-BREAKING & ENTERING
 -  LARCENY-FROM VEHICLE
 -  MOTOR VEHICLE THEFT (NH STEAL)
 -  ROBBERY WITH A FIREARM

-  District 9 Streets
-  District 9 BldgFootprints

- District 9 Patrol Beats**
- Shape_Length**
-  ≤26991.857427
 -  ≤28672.857309
 -  ≤29419.830250
 -  ≤47989.740813

DISCLAIMER:
No warranty is made by the New Haven Police as to the accuracy, reliability or completeness of these data. The listed addresses may not necessarily be the actual locations of the incidents, but are rather used as reference points. The New Haven Police assumes no responsibility arising from the use of this information.



DISTRICT 9 - MAJOR CRIMES BETWEEN SEP 27 AND OCT 10 2021							
CASE#	CHRG_DESC	PREM_DESC	ADDRESS	DATE	TIME	DOW	DIST
21035966	AGGRAVATED ASSAULT	STREET/HIGHWAY/ALLEYWAY	275 EASTERN ST	10/5/2021	1709	TUE	9
21035250	BURGLARY-BREAKING & ENTERING	DEPARTMENT/DISCOUNT STORE	472 FOXON BLVD	9/30/2021	0629	THU	9
21035413	BURGLARY-BREAKING & ENTERING	RESIDENCE/HOME	320 QUINNIPIAC AVE, FL03	10/1/2021	1521	FRI	9
21035951	LARCENY-FROM VEHICLE	RESIDENCE/HOME	32 HILLSIDE AVE	10/5/2021	1313	TUE	9
21036145	LARCENY-FROM VEHICLE	STREET/HIGHWAY/ALLEYWAY	25 POPE ST	10/6/2021	2045	WED	9
21036496	LARCENY-FROM VEHICLE	SERVICE/GAS STATION	125 FOXON BLVD	10/9/2021	2033	SAT	9
21036532	LARCENY-FROM VEHICLE	STREET/HIGHWAY/ALLEYWAY	241 QUINNIPIAC AVE, APT29	10/10/2021	0205	SUN	9
21034951	MOTOR VEHICLE THEFT (NH STEAL)	STREET/HIGHWAY/ALLEYWAY	343 EASTERN ST, APT606	9/27/2021	1620	MON	9
21035286	MOTOR VEHICLE THEFT (NH STEAL)	OTHER/UNKNOWN	155 BURR ST	9/30/2021	1648	THU	9
21035574	ROBBERY WITH A FIREARM	STREET/HIGHWAY/ALLEYWAY	106 ESSEX ST	10/2/2021	2145	SAT	9

WEEKLY CRIME / CFS COMPARISON REPORT

This report covers periods:

Current Week	10/4/2021	to	10/10/2021	(Monday-Sunday)
Prior Week	9/27/2021	to	10/3/2021	(Prior Week)
Last 4 Weeks	9/13/2021	to	10/10/2021	(28 Day Period)
Year to Date (YTD)	1/1/2021	to	10/10/2021	

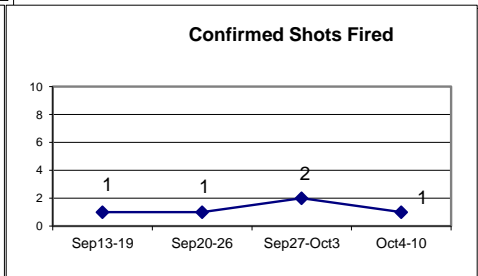
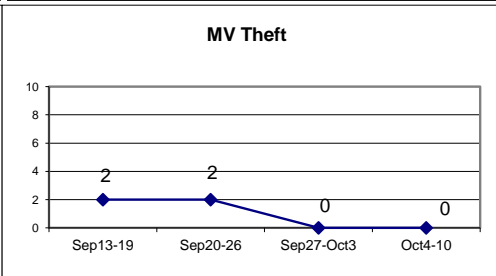
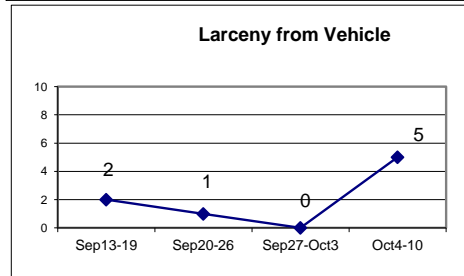
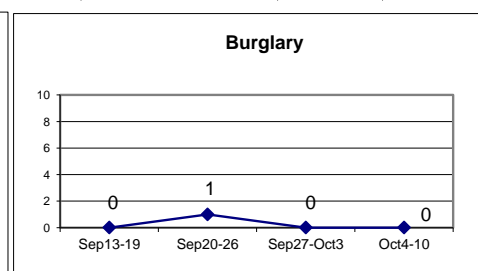
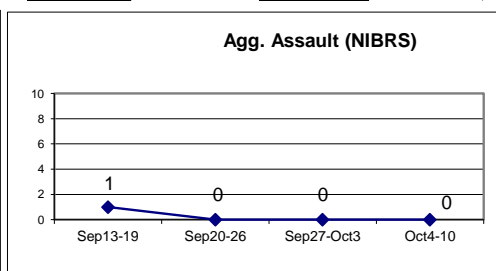
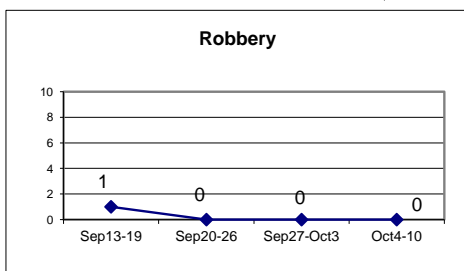


Each period is compared to the same period in the previous year.

DISTRICT 10 - BEAVER HILL

Incident Reports



	Week to Date			Prior Week		28 days			Year to Date		
	2021	2020	Cng	2021	Cng	2021	2020	Cng	2021	2020	Cng
VIOLENT CRIME:											
Murder Victims	0	0	--	0	--	0	0	--	0	2	-100.0%
Felony Sex. Assault	0	0	--	0	--	1	0	--	6	2	200.0%
Robbery with Firearm	0	0	--	0	--	1	2	-50.0%	6	13	-53.8%
Other Robbery	0	0	--	0	--	0	3	-100.0%	3	14	-78.6%
Assault with Firearm Victims	0	0	--	0	--	1	1	0.0%	8	6	33.3%
Agg. Assault (NIBRS)	0	1	-100.0%	0	--	1	2	-50.0%	29	26	11.5%
Total:	0	1	-100.0%	0	--	4	8	-50.0%	52	63	-17.5%
PROPERTY CRIME:											
Burglary	0	2	-100.0%	0	--	8	10	-20.0%	22	37	-40.5%
MV Theft	0	1	-100.0%	0	--	4	6	-33.3%	50	56	-10.7%
Larceny from Vehicle	5	0	--	0	--	8	1	700.0%	29	31	-6.5%
Other Larceny	4	7	-42.9%	3	33.3%	11	20	-45.0%	114	143	-20.3%
Total:	9	10	-10.0%	3	200.0%	31	37	-16.2%	215	267	-19.5%
OTHER CRIME:											
Simple Assault	0	1	-100.0%	1	-100.0%	4	2	100.0%	36	51	-29.4%
Prostitution	0	0	--	0	--	0	0	--	0	0	--
Drugs & Narcotics	0	0	--	0	--	0	3	-100.0%	34	33	3.0%
Vandalism	4	0	--	2	100.0%	12	7	71.4%	115	128	-10.2%
Intimidation/Threatening	3	5	-40.0%	3	0.0%	11	14	-21.4%	127	122	4.1%
Weapons Violation	1	4	-75.0%	0	--	1	8	-87.5%	18	32	-43.8%
Total:	8	10	-20.0%	6	33.3%	28	34	-17.6%	330	366	-9.8%
Motor Vehicle Stops	11	3	266.7%	5	120.0%	20	47	-57.4%	784	645	21.6%
Confirmed Shots Fired	1	3	-66.7%	2	-50.0%	5	6	-16.7%	31	18	72.2%



DISTRICT 10 - MAJOR CRIMES SEPTEMBER 27- OCTOBER 10 2021

MAJOR CRIMES selection

CHRG_DESC





-  FIREARM DISCHARGE (WEAPON LAW VIOLATION)
-  LARCENY-FROM VEHICLE

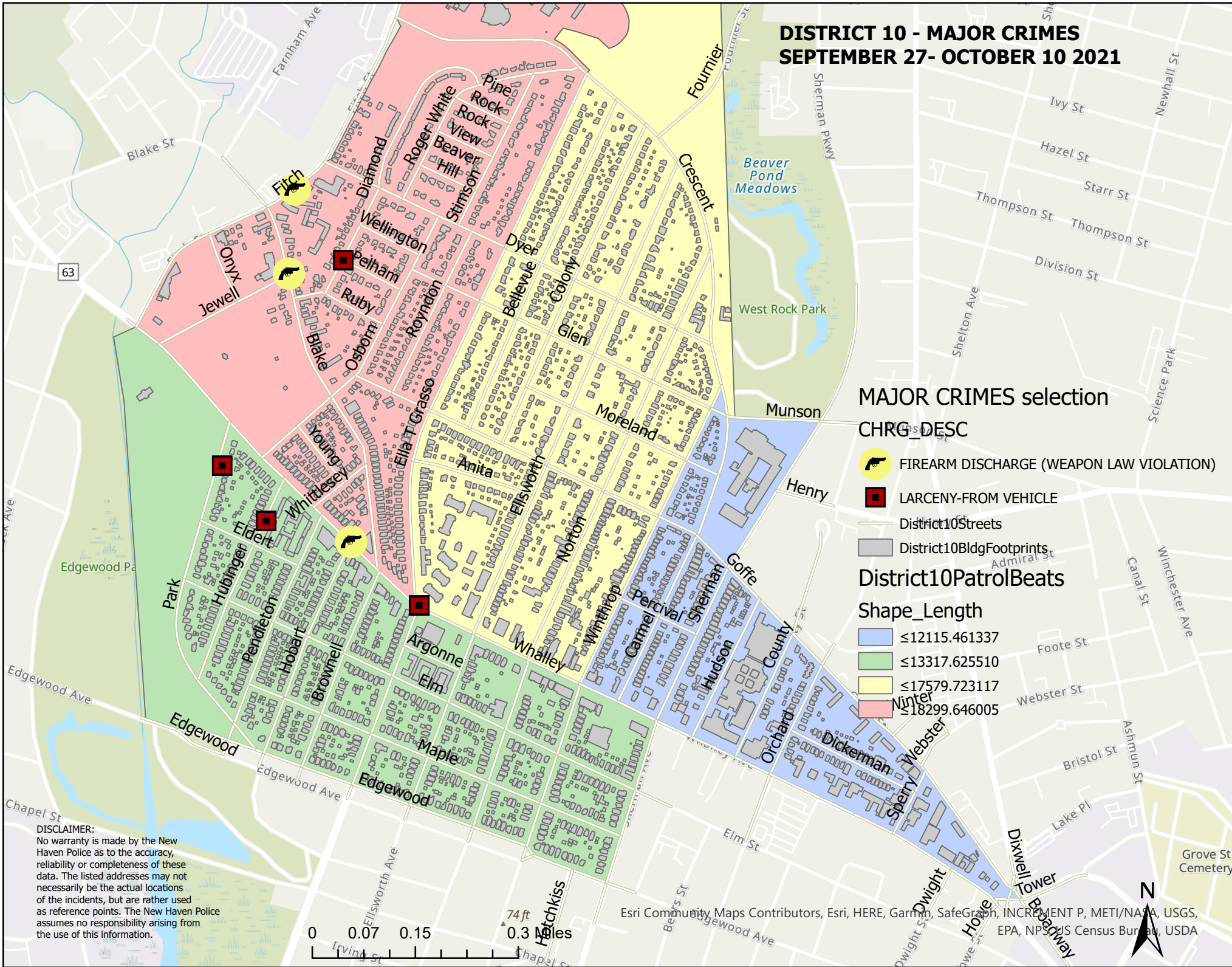
District10Streets

District10BldgFootprints

District10PatrolBeats

Shape_Length

-  ≤12115.461337
-  ≤13317.625510
-  ≤17579.723117
-  ≤18299.646005



DISCLAIMER:
No warranty is made by the New Haven Police as to the accuracy, reliability or completeness of these data. The listed addresses may not necessarily be the actual locations of the incidents, but are rather used as reference points. The New Haven Police assumes no responsibility arising from the use of this information.

		DISTRICT 10 - MAJOR CRIMES BETWEEN SEP 27 AND OCT 10 2021		
--	--	--	--	--

CASE#	CHRG_DESC	PREM_DESC	ADDRESS	DATE	TIME	DOW	DIST
21035210	FIREARM DISCHARGE (WEAPON LAW V	STREET/HIGHWAY/ALLEYWAY	237 BLAKE ST	9/29/2021	2007	WED	10
21035220	FIREARM DISCHARGE (WEAPON LAW V	STREET/HIGHWAY/ALLEYWAY	WHALLEY AVE & HOB	9/29/2021	2122	WED	10
21036388	FIREARM DISCHARGE (WEAPON LAW V	PARKING LOT / GARAGE	171 FITCH ST	10/8/2021	2034	FRI	10
21035716	LARCENY-FROM VEHICLE	STREET/HIGHWAY/ALLEYWAY	471 WHALLEY AVE	10/4/2021	0821	MON	10
21035721	LARCENY-FROM VEHICLE	STREET/HIGHWAY/ALLEYWAY	125 HUBINGER ST	10/4/2021	0921	MON	10
21035739	LARCENY-FROM VEHICLE	STREET/HIGHWAY/ALLEYWAY	245 W PARK AVE	10/4/2021	1040	MON	10
21035736	LARCENY-FROM VEHICLE	PARKING LOT / GARAGE	471 WHALLEY AVE, I	10/4/2021	1016	MON	10
21036412	LARCENY-FROM VEHICLE	STREET/HIGHWAY/ALLEYWAY	DIAMOND ST & PELHA	10/8/2021	2146	FRI	10