

WEEKLY CRIME / CFS COMPARISON REPORT

This report covers periods:

Current Week	9/20/2021	to	9/26/2021	(Monday-Sunday)
Prior Week	9/13/2021	to	9/19/2021	(Prior Week)
Last 4 Weeks	8/30/2021	to	9/26/2021	(28 Day Period)
Year to Date (YTD)	1/1/2021	to	9/26/2021	



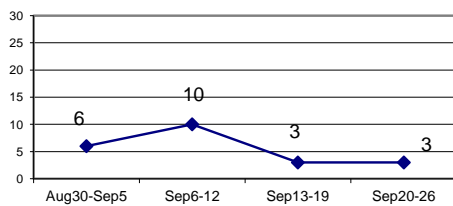
Each period is compared to the same period in the previous year.

Citywide

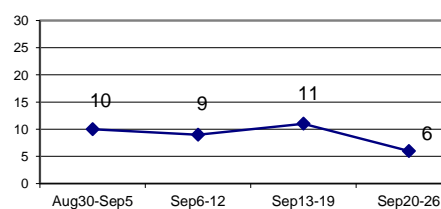
Incident Reports

	Week to Date			Prior Week		28 days			Year to Date		
	2021	2020	Cng	2021	Cng	2021	2020	Cng	2021	2020	Cng
VIOLENT CRIME:											
Murder Victims	0	0	--	0	--	3	0	--	22	16	37.5%
Felony Sex. Assault	1	0	--	1	0.0%	2	1	100.0%	18	22	-18.2%
Robbery with Firearm	3	6	-50.0%	2	50.0%	9	12	-25.0%	74	89	-16.9%
Other Robbery	0	8	-100.0%	1	-100.0%	13	16	-18.8%	85	143	-40.6%
Assault with Firearm Victims	1	4	-75.0%	3	-66.7%	7	8	-12.5%	85	79	7.6%
Agg. Assault (NIBRS)	6	6	0.0%	11	-45.5%	36	22	63.6%	271	282	-3.9%
Total:	11	24	-54.2%	18	-38.9%	70	59	18.6%	555	631	-12.0%
PROPERTY CRIME:											
Burglary	7	11	-36.4%	9	-22.2%	42	46	-8.7%	336	362	-7.2%
MV Theft	13	16	-18.8%	16	-18.8%	47	50	-6.0%	475	498	-4.6%
Larceny from Vehicle	13	23	-43.5%	19	-31.6%	54	69	-21.7%	415	523	-20.7%
Other Larceny	42	52	-19.2%	46	-8.7%	176	245	-28.2%	1,675	1,900	-11.8%
Total:	75	102	-26.5%	90	-16.7%	319	410	-22.2%	2,901	3,283	-11.6%
OTHER CRIME:											
Simple Assault	10	14	-28.6%	11	-9.1%	47	55	-14.5%	467	717	-34.9%
Prostitution	0	0	--	0	--	0	0	--	0	0	--
Drugs & Narcotics	2	32	-93.8%	7	-71.4%	20	74	-73.0%	490	644	-23.9%
Vandalism	29	27	7.4%	33	-12.1%	143	140	2.1%	1,239	1,447	-14.4%
Intimidation/Threatening-no	31	47	-34.0%	36	-13.9%	132	166	-20.5%	1,443	1,402	2.9%
Weapons Violation	1	13	-92.3%	5	-80.0%	19	46	-58.7%	234	414	-43.5%
Total:	73	133	-45.1%	92	-20.7%	361	481	-24.9%	3,873	4,624	-16.2%
Motor Vehicle Stops	44	127	-65.4%	102	-56.9%	490	410	19.5%	6,864	6,072	13.0%
Confirmed Shots Fired	10	10	0.0%	6	66.7%	30	31	-3.2%	264	161	64.0%

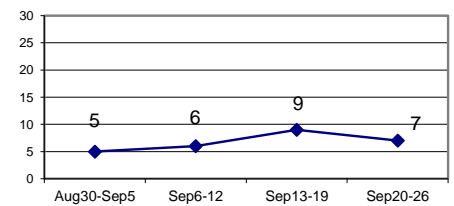
Robbery



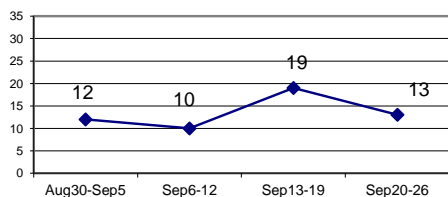
Agg. Assault (NIBRS)



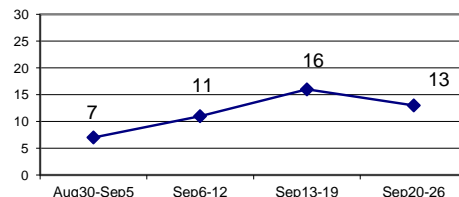
Burglary



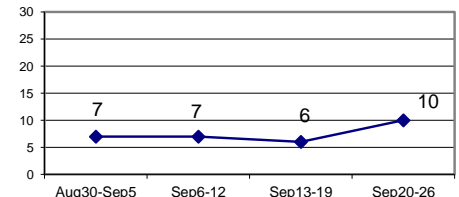
Larceny from Vehicle



MV Theft



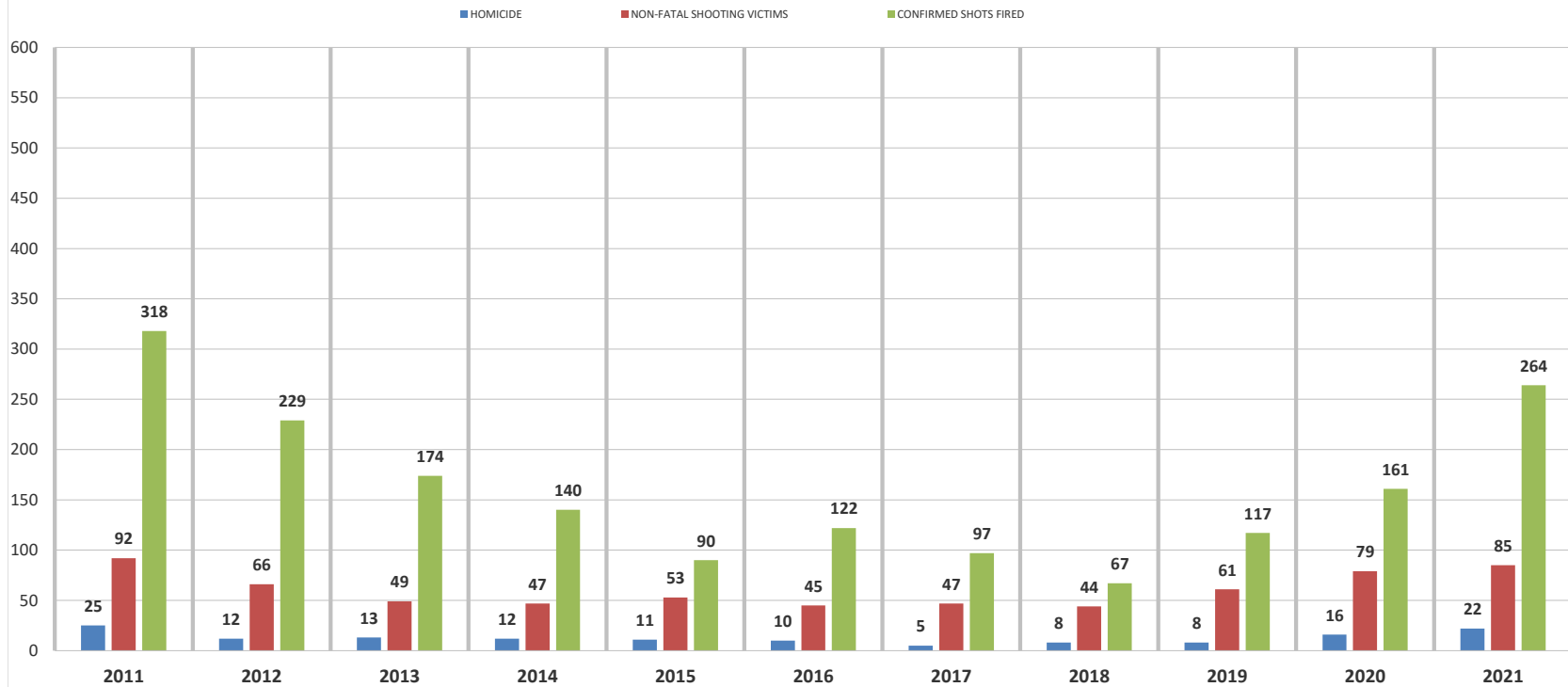
Confirmed Shots Fired



JAN 1 TO SEP 26 COMPARISON (2011, 2012, 2013, 2014, 2015, 2016, 2017, 2018, 2019, 2020 & 2021)

	2011	2012	2013	2014	2015	2016	2017	2018	2019	2020	2021	% CHANGE 2011 & 2021
HOMICIDE	25	12	13	12	11	10	5	8	8	16	22	-12.0%
% change from previous year		-52.0%	8.3%	-7.7%	-8.3%	-9.1%	-50.0%	60.0%	0.0%	100.0%	37.5%	
NON-FATAL SHOOTING VICTIMS	92	66	49	47	53	45	47	44	61	79	85	-7.6%
% change from previous year		-28.3%	-25.8%	-4.1%	12.8%	-15.1%	4.4%	-6.4%	51.0%	29.5%	7.6%	
CONFIRMED SHOTS FIRED	318	229	174	140	90	122	97	67	117	161	264	-17.0%
% change from previous year		-28.0%	-24.0%	-19.5%	-35.7%	35.6%	-20.5%	-30.9%	74.6%	37.6%	64.0%	

**HOMICIDE, NON-FATAL SHOOTING VICTIMS & CONFIRMED SHOTS FIRED
JAN 1 - SEP 26 (2011, 2012, 2013, 2014, 2015, 2016, 2017, 2018, 2019, 2020 & 2021)**



WEEKLY CRIME / CFS COMPARISON REPORT

This report covers periods:

Current Week	9/20/2021	to	9/26/2021	(Monday-Sunday)
Prior Week	9/13/2021	to	9/19/2021	(Prior Week)
Last 4 Weeks	8/30/2021	to	9/26/2021	(28 Day Period)
Year to Date (YTD)	1/1/2021	to	9/26/2021	

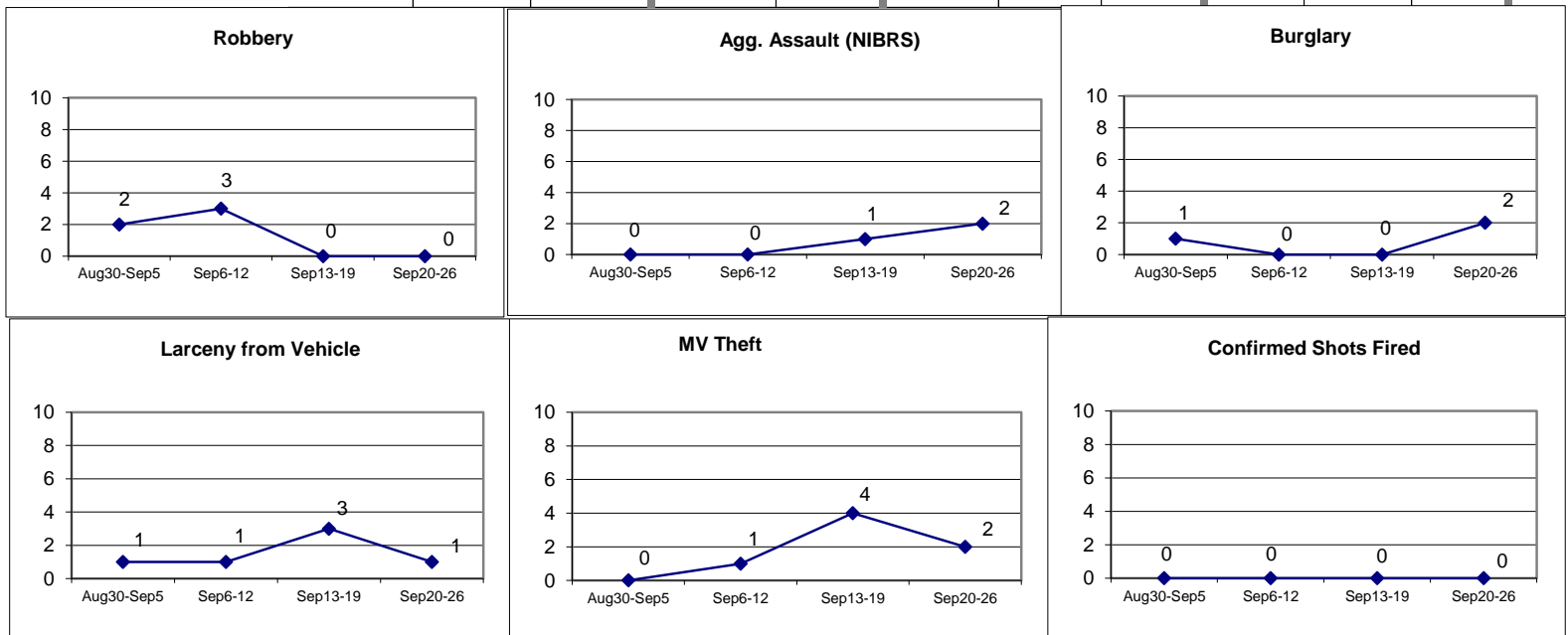


Each period is compared to the same period in the previous year.

DISTRICT 1 - DOWNTOWN






Incident Reports

	Week to Date			Prior Week		28 days			Year to Date		
	2021	2020	Cng	2021	Cng	2021	2020	Cng	2021	2020	Cng
VIOLENT CRIME:											
Murder Victims	0	0	--	0	--	0	0	--	0	0	--
Felony Sex. Assault	0	0	--	1	-100.0%	1	0	--	4	2	100.0%
Robbery with Firearm	0	0	--	0	--	2	0	--	5	6	-16.7%
Other Robbery	0	2	-100.0%	0	--	3	2	50.0%	7	23	-69.6%
Assault with Firearm Victims	0	0	--	0	--	0	0	--	0	0	--
Agg. Assault (NIBRS)	2	0	--	1	100.0%	3	0	--	17	15	13.3%
Total:	2	2	0.0%	2	0.0%	9	2	350.0%	33	46	-28.3%
PROPERTY CRIME:											
Burglary	2	0	--	0	--	6	4	50.0%	40	39	2.6%
MV Theft	2	1	100.0%	4	-50.0%	7	3	133.3%	39	30	30.0%
Larceny from Vehicle	1	5	-80.0%	3	-66.7%	6	6	0.0%	51	50	2.0%
Other Larceny	7	6	16.7%	9	-22.2%	25	20	25.0%	208	160	30.0%
Total:	12	12	0.0%	16	-25.0%	44	33	33.3%	338	279	21.1%
OTHER CRIME:											
Simple Assault	2	0	--	1	100.0%	5	3	66.7%	60	64	-6.3%
Prostitution	0	0	--	0	--	0	0	--	0	0	--
Drugs & Narcotics	0	0	--	0	--	1	0	--	13	13	0.0%
Vandalism	1	4	-75.0%	3	-66.7%	6	7	-14.3%	93	124	-25.0%
Intimidation/Threatening	0	1	-100.0%	2	-100.0%	4	7	-42.9%	48	43	11.6%
Weapons Violation	0	0	--	1	-100.0%	2	0	--	9	11	-18.2%
Total:	3	5	-40.0%	7	-57.1%	18	17	5.9%	223	255	-12.5%
Motor Vehicle Stops	2	22	-90.9%	39	-94.9%	76	38	100.0%	1209	1205	0.3%
Confirmed Shots Fired	0	0	--	0	--	0	0	--	1	0	--







DISTRICT 1 - MAJOR CRIMES SEPTEMBER 13- SEPTEMBER 26 2021


MAJOR CRIMES selection

- CHRG_DESC
-  AGGRAVATED ASSAULT
 -  BURGLARY-BREAKING & ENTERING
 -  INTIMIDATION WITH A WEAPON
 -  LARCENY-FROM VEHICLE
 -  MOTOR VEHICLE THEFT (NH STEAL)

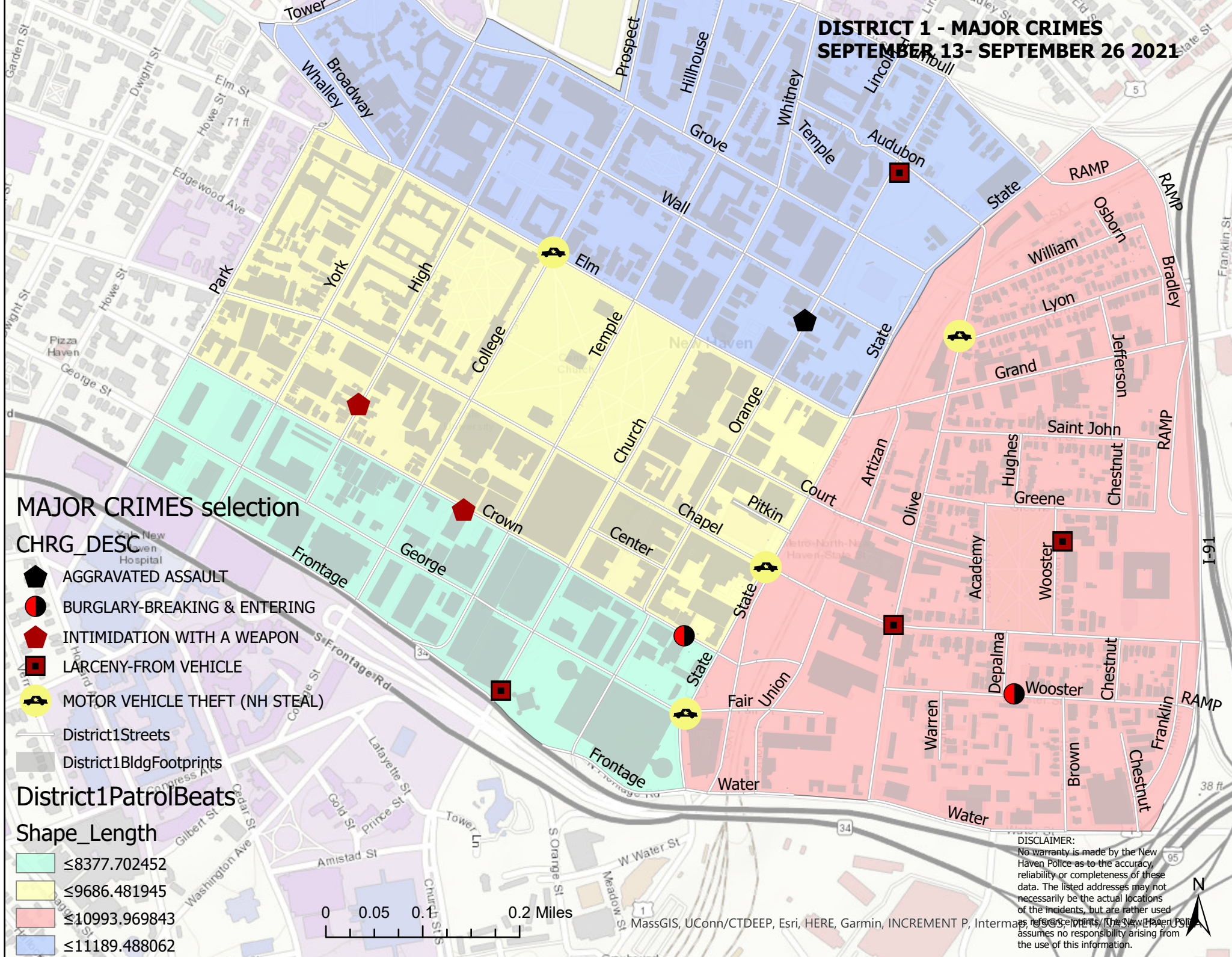
-  District1Streets
-  District1BldgFootprints

District1PatrolBeats

- Shape_Length
-  ≤8377.702452
 -  ≤9686.481945
 -  ≤10993.969843
 -  ≤11189.488062



DISCLAIMER:
No warranty is made by the New Haven Police as to the accuracy, reliability or completeness of these data. The listed addresses may not necessarily be the actual locations of the incidents, but are rather used as reference points. The New Haven Police assumes no responsibility arising from the use of this information.



DISTRICT 1 - MAJOR CRIMES BETWEEN SEP 13 AND SEP 26 2021							
CASE#	CHRG_DESC	PREM_DESC	ADDRESS	DATE	TIME	DOW	DIST
21034678	AGGRAVATED ASSAULT	STREET/HIGHWAY/ALLEYWAY	284 ORANGE ST	9/24/2021	2315	FRI	1
21034233	BURGLARY-BREAKING & ENTERI	RESIDENCE/HOME	38 CROWN ST, APT103	9/21/2021	0549	TUE	1
21034478	BURGLARY-BREAKING & ENTERI	LIQUOR STORE	175 WOOSTER ST	9/23/2021	0208	THU	1
21033755	INTIMIDATION WITH A WEAPON	STREET/HIGHWAY/ALLEYWAY	216 CROWN ST	9/17/2021	0132	FRI	1
21034730	INTIMIDATION WITH A WEAPON	STREET/HIGHWAY/ALLEYWAY	36 HIGH ST	9/25/2021	1333	SAT	1
21033313	LARCENY-FROM VEHICLE	PARKING LOT / GARAGE	3 CHURCH ST	9/13/2021	1506	MON	1
21033771	LARCENY-FROM VEHICLE	STREET/HIGHWAY/ALLEYWAY	OLIVE ST & CHAPEL ST	9/17/2021	0847	FRI	1
21033840	LARCENY-FROM VEHICLE	STREET/HIGHWAY/ALLEYWAY	37 WOOSTER PL	9/17/2021	1509	FRI	1
21034270	LARCENY-FROM VEHICLE	PARKING LOT / GARAGE	367 ORANGE ST	9/21/2021	1226	TUE	1
21033517	MOTOR VEHICLE THEFT (NH STEA	STREET/HIGHWAY/ALLEYWAY	ELM ST & COLLEGE ST	9/15/2021	0133	WED	1
21033568	MOTOR VEHICLE THEFT (NH STEA	COMMERCIAL/OFFICE BLDG	170 OLIVE ST	9/15/2021	1424	WED	1
21033567	MOTOR VEHICLE THEFT (NH STEA	COMMERCIAL/OFFICE BLDG	170 OLIVE ST	9/15/2021	1241	WED	1
21033689	MOTOR VEHICLE THEFT (NH STEA	OTHER/UNKNOWN	170 OLIVE ST	9/16/2021	1333	THU	1
21034376	MOTOR VEHICLE THEFT (NH STEA	STREET/HIGHWAY/ALLEYWAY	1 GEORGE ST	9/22/2021	0955	WED	1
21034623	MOTOR VEHICLE THEFT (NH STEA	STREET/HIGHWAY/ALLEYWAY	CHAPEL ST & STATE ST	9/24/2021	1443	FRI	1

WEEKLY CRIME / CFS COMPARISON REPORT

This report covers periods:

Current Week	9/20/2021	to	9/26/2021	(Monday-Sunday)
Prior Week	9/13/2021	to	9/19/2021	(Prior Week)
Last 4 Weeks	8/30/2021	to	9/26/2021	(28 Day Period)
Year to Date (YTD)	1/1/2021	to	9/26/2021	

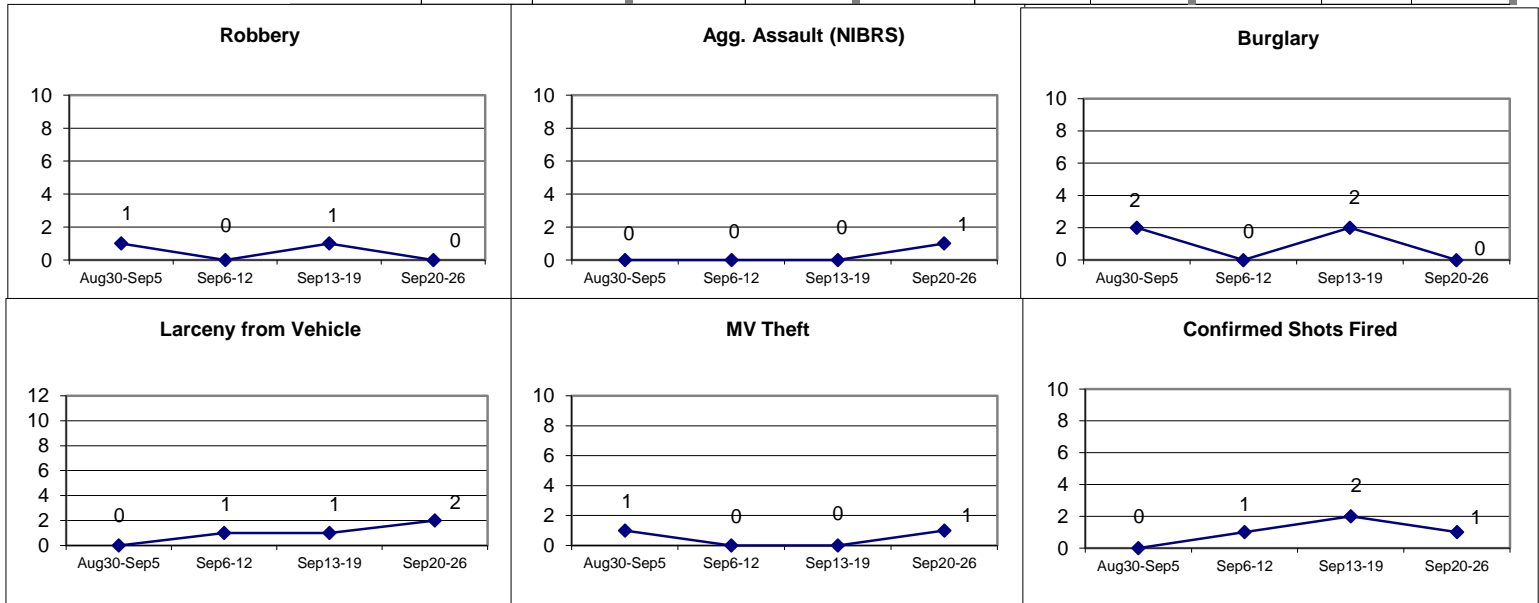


Each period is compared to the same period in the previous year.

DISTRICT 2 - WESTVILLE

Incident Reports

	Week to Date			Prior Week		28 days			Year to Date		
	2021	2020	Cng	2021	Cng	2021	2020	Cng	2021	2020	Cng
VIOLENT CRIME:											
Murder Victims	0	0	--	0	--	0	0	--	1	2	-50.0%
Felony Sex. Assault	0	0	--	0	--	0	0	--	0	4	-100.0%
Robbery with Firearm	0	0	--	0	--	0	1	-100.0%	6	7	-14.3%
Other Robbery	0	1	-100.0%	1	-100.0%	2	1	100.0%	10	9	11.1%
Assault with Firearm Victims	0	0	--	0	--	0	1	-100.0%	5	7	-28.6%
Agg. Assault (NIBRS)	1	0	--	0	--	1	2	-50.0%	26	29	-10.3%
Total:	1	1	0.0%	1	0.0%	3	5	-40.0%	48	58	-17.2%
PROPERTY CRIME:											
Burglary	0	2	-100.0%	2	-100.0%	6	7	-14.3%	53	38	39.5%
MV Theft	1	0	--	0	--	2	3	-33.3%	57	57	0.0%
Larceny from Vehicle	2	2	0.0%	1	100.0%	4	5	-20.0%	38	62	-38.7%
Other Larceny	5	3	66.7%	2	150.0%	16	19	-15.8%	134	210	-36.2%
Total:	8	7	14.3%	5	60.0%	28	34	-17.6%	282	367	-23.2%
OTHER CRIME:											
Simple Assault	0	0	--	1	-100.0%	6	2	200.0%	29	58	-50.0%
Prostitution	0	0	--	0	--	0	0	--	0	0	--
Drugs & Narcotics	0	0	--	0	--	1	0	--	28	42	-33.3%
Vandalism	2	0	--	1	100.0%	14	8	75.0%	115	145	-20.7%
Intimidation/Threatening	3	4	-25.0%	2	50.0%	9	12	-25.0%	180	136	32.4%
Weapons Violation	1	0	--	1	0.0%	1	3	-66.7%	31	42	-26.2%
Total:	6	4	50.0%	5	20.0%	31	25	24.0%	383	423	-9.5%
Motor Vehicle Stops	1	0	#VALUE!	0	--	34	14	142.9%	381	258	47.7%
Confirmed Shots Fired	1	0	--	2	-50.0%	4	1	300.0%	30	12	150.0%








DISTRICT 2 - MAJOR CRIMES

SEPTEMBER 13- SEPTEMBER 26 2021


MAJOR CRIMES



CHRG_DESC

-  AGGRAVATED ASSAULT
-  BURGLARY-BREAKING & ENTERING
-  FIREARM DISCHARGE (WEAPON LAW VIOLATION)
-  LARCENY-FROM VEHICLE
-  MOTOR VEHICLE THEFT (NH STEAL)

ROBBERY





CHRG_DESC


-  ROBBERY

-  District2Streets
-  District2BldgFootprints

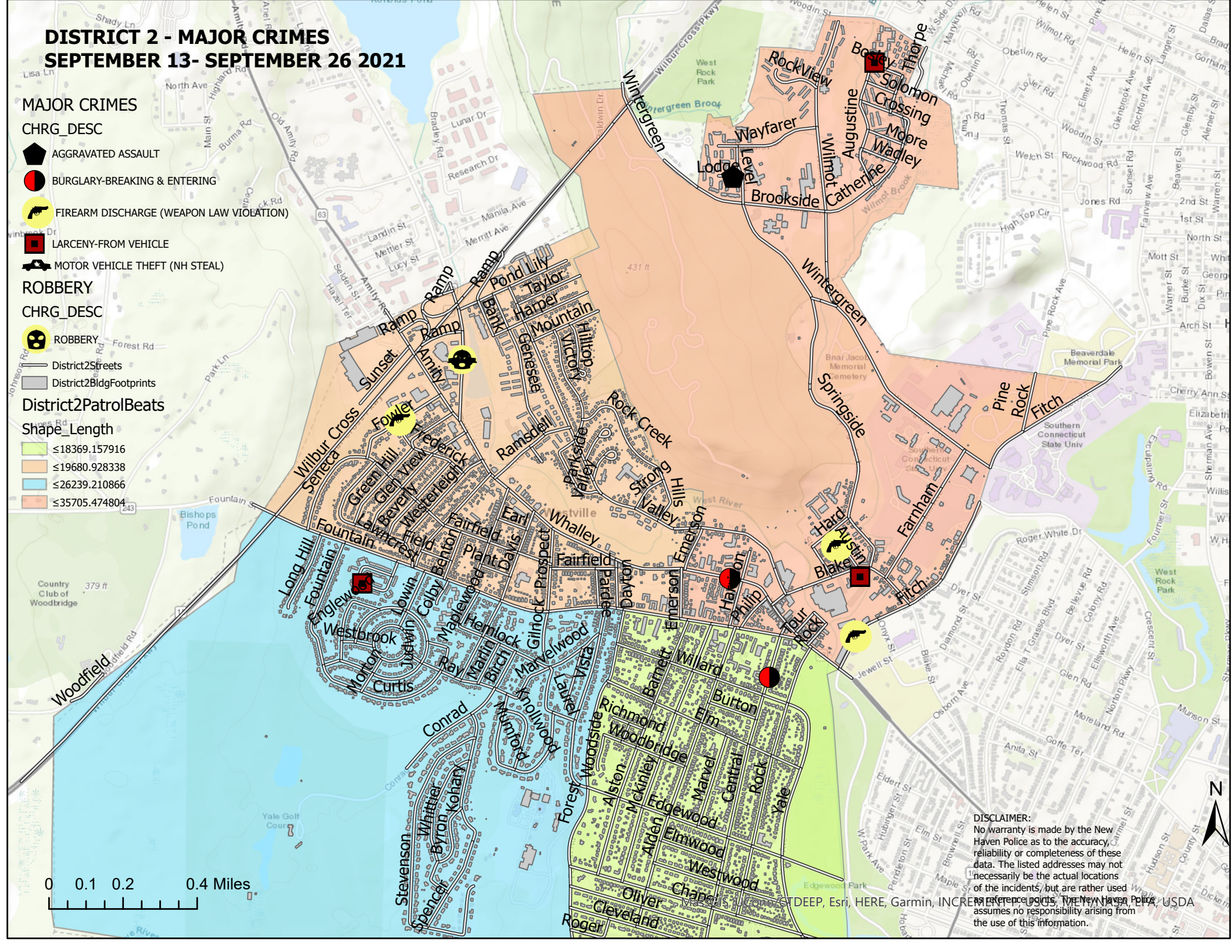
District2PatrolBeats

Shape_Length

-  ≤18369.157916
-  ≤19680.928338
-  ≤26239.210866
-  ≤35705.474804



DISCLAIMER:
 No warranty is made by the New Haven Police as to the accuracy, reliability or completeness of these data. The listed addresses may not necessarily be the actual locations of the incidents, but are rather used as reference points. The New Haven Police assumes no responsibility arising from the use of this information.



DISTRICT 2 - MAJOR CRIMES BETWEEN SEP 13 AND SEP 26 2021							
CASE#	CHRG_DESC	PREM_DESC	ADDRESS	DATE	TIME	DOW	DIST
21034831	AGGRAVATED ASSAULT	STREET/HIGHWAY/ALLEYWAY	30 LODGE ST, APT30	9/26/2021	1521	SUN	2
21033367	BURGLARY-BREAKING & ENTERING	RESIDENCE/HOME	565 CENTRAL AVE, FL01	9/13/2021	2109	MON	2
21033812	BURGLARY-BREAKING & ENTERING	RESIDENCE/HOME	992 WHALLEY AVE	9/17/2021	0903	FRI	2
21033522	FIREARM DISCHARGE (WEAPON LAW)	STREET/HIGHWAY/ALLEYWAY	40 AUSTIN ST	9/15/2021	0144	WED	2
21034018	FIREARM DISCHARGE (WEAPON LAW)	PARKING LOT / GARAGE	50 FITCH ST	9/19/2021	0147	SUN	2
21034857	FIREARM DISCHARGE (WEAPON LAW)	PARKING LOT / GARAGE	74 FOWLER ST	9/26/2021	1747	SUN	2
21033791	LARCENY-FROM VEHICLE	PARKING LOT / GARAGE	400 BLAKE ST	9/17/2021	0858	FRI	2
21034234	LARCENY-FROM VEHICLE	PARKING LOT / GARAGE	176 COOPER PL	9/21/2021	0625	TUE	2
21034555	LARCENY-FROM VEHICLE	PARKING LOT / GARAGE	47 AUGUSTINE ST, C	9/23/2021	2000	THU	2
21034817	MOTOR VEHICLE THEFT (NH STEAL)	HOTEL/MOTEL/ETC	1560 WHALLEY AVE	9/26/2021	1059	SUN	2
21033500	ROBBERY	HOTEL/MOTEL/ETC	1560 WHALLEY AVE, RM116	9/14/2021	2032	TUE	2

WEEKLY CRIME / CFS COMPARISON REPORT

This report covers periods:

Current Week	9/20/2021	to	9/26/2021	(Monday-Sunday)
Prior Week	9/13/2021	to	9/19/2021	(Prior Week)
Last 4 Weeks	8/30/2021	to	9/26/2021	(28 Day Period)
Year to Date (YTD)	1/1/2021	to	9/26/2021	

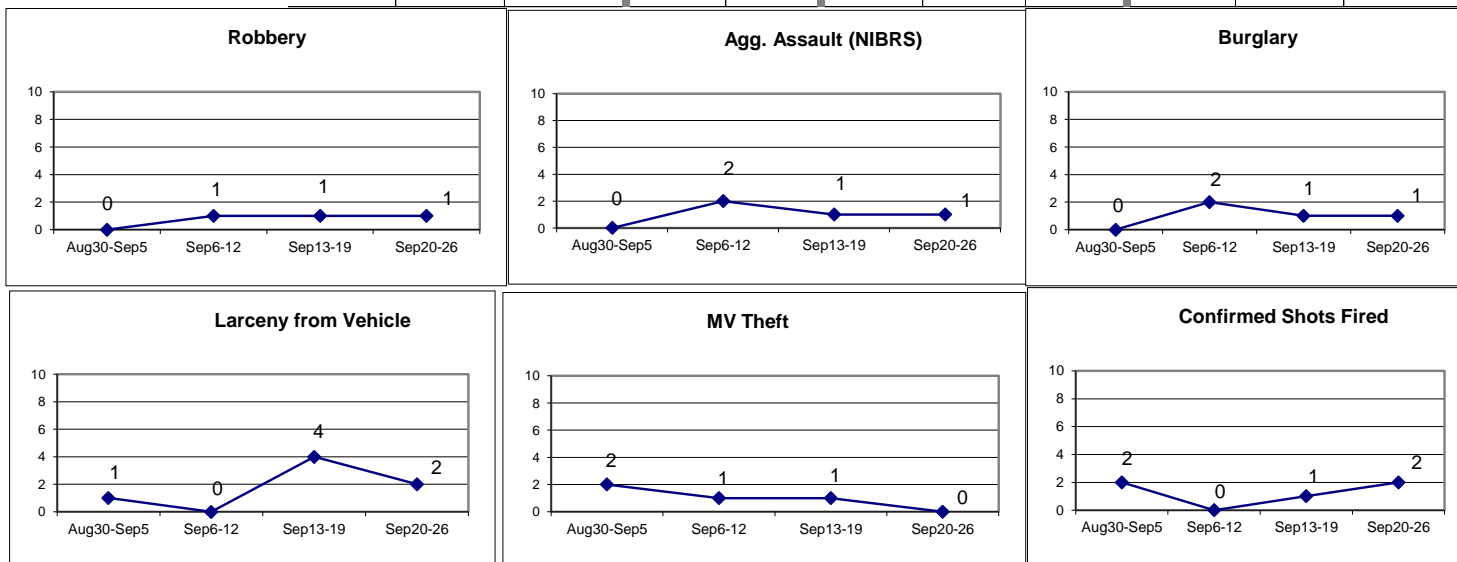


Each period is compared to the same period in the previous year.

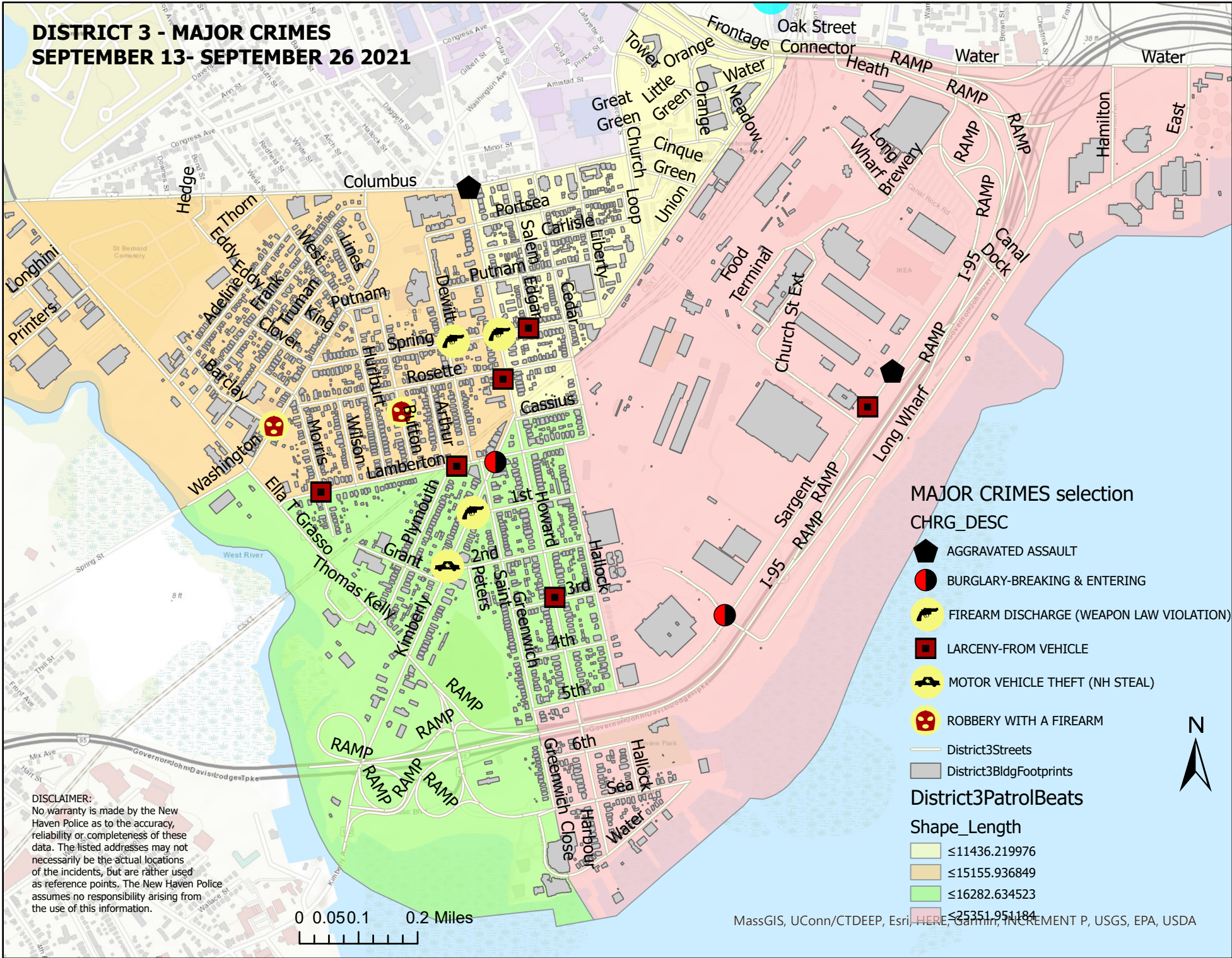
DISTRICT 3 - HILL SOUTH

Incident Reports

	Week to Date			Prior Week		28 days			Year to Date		
	2021	2020	Cng	2021	Cng	2021	2020	Cng	2021	2020	Cng
VIOLENT CRIME:											
Murder Victims	0	0	--	0	--	0	0	--	3	6	-50.0%
Felony Sex. Assault	0	0	--	0	--	0	0	--	2	3	-33.3%
Robbery with Firearm	1	1	0.0%	1	0.0%	2	1	100.0%	14	4	250.0%
Other Robbery	0	0	--	0	--	1	1	0.0%	12	7	71.4%
Assault with Firearm Victims	1	0	--	0	--	1	0	--	15	13	15.4%
Agg. Assault (NIBRS)	1	0	--	1	0.0%	4	2	100.0%	25	32	-21.9%
Total:	3	1	200.0%	2	50.0%	8	4	100.0%	71	65	9.2%
PROPERTY CRIME:											
Burglary	1	0	--	1	0.0%	5	3	66.7%	28	28	0.0%
MV Theft	0	3	-100.0%	1	-100.0%	4	4	0.0%	51	49	4.1%
Larceny from Vehicle	2	1	100.0%	4	-50.0%	7	7	0.0%	39	44	-11.4%
Other Larceny	4	3	33.3%	2	100.0%	14	15	-6.7%	130	113	15.0%
Total:	7	7	0.0%	8	-12.5%	30	29	3.4%	248	234	6.0%
OTHER CRIME:											
Simple Assault	1	0	--	0	--	4	6	-33.3%	43	66	-34.8%
Prostitution	0	0	--	0	--	0	0	--	0	0	--
Drugs & Narcotics	0	20	-100.0%	2	-100.0%	3	36	-91.7%	144	168	-14.3%
Vandalism	5	3	66.7%	5	0.0%	21	13	61.5%	122	155	-21.3%
Intimidation/Threatening	4	5	-20.0%	4	0.0%	21	24	-12.5%	155	152	2.0%
Weapons Violation	0	0	--	0	--	2	2	0.0%	23	52	-55.8%
Total:	10	28	-64.3%	11	-9.1%	51	81	-37.0%	487	593	-17.9%
Motor Vehicle Stops	11	18	-38.9%	9	22.2%	53	76	-30.3%	910	837	8.7%
Confirmed Shots Fired	2	0	--	1	100.0%	5	1	400.0%	37	24	54.2%








DISTRICT 3 - MAJOR CRIMES SEPTEMBER 13- SEPTEMBER 26 2021



DISCLAIMER:
No warranty is made by the New Haven Police as to the accuracy, reliability or completeness of these data. The listed addresses may not necessarily be the actual locations of the incidents, but are rather used as reference points. The New Haven Police assumes no responsibility arising from the use of this information.



- MAJOR CRIMES selection**
- CHRG_DESC**
-  AGGRAVATED ASSAULT
 -  BURGLARY-BREAKING & ENTERING
 -  FIREARM DISCHARGE (WEAPON LAW VIOLATION)
 -  LARCENY-FROM VEHICLE
 -  MOTOR VEHICLE THEFT (NH STEAL)
 -  ROBBERY WITH A FIREARM
- District3Streets**
- District3BldgFootprints**
- District3PatrolBeats**
- Shape_Length**
-  ≤11436.219976
 -  ≤15155.936849
 -  ≤16282.634523
 -  ≤25351.951184



DISTRICT 3 - MAJOR CRIMES BETWEEN SEP 13 AND SEP 26 2021							
CASE#	CHRG_DESC	PREM_DESC	ADDRESS	DATE	TIME	DOW	DIST
21033283	AGGRAVATED ASSAULT	STREET/HIGHWAY/ALLEYWAY	HOWARD AVE & COLUMBUS A	9/13/2021	1128	MON	3
21034472	AGGRAVATED ASSAULT	BAR/NIGHT CLUB	240 SARGENT DR	9/23/2021	0022	THU	3
21033571	BURGLARY-BREAKING & ENTERING	HOTEL/MOTEL/ETC	3 LONG WHARF DR, RM1114	9/15/2021	1339	WED	3
21034600	BURGLARY-BREAKING & ENTERING	COMMERCIAL/OFFICE BLDG	38 KIMBERLY AVE	9/24/2021	1000	FRI	3
21033307	FIREARM DISCHARGE (WEAPON LAW V	STREET/HIGHWAY/ALLEYWAY	HOWARD AVE & SPRING ST	9/13/2021	1402	MON	3
21034176	FIREARM DISCHARGE (WEAPON LAW V	STREET/HIGHWAY/ALLEYWAY	135 SPRING ST	9/20/2021	1705	MON	3
21034775	FIREARM DISCHARGE (WEAPON LAW V	STREET/HIGHWAY/ALLEYWAY	84 KIMBERLY AVE	9/25/2021	2305	SAT	3
21033262	LARCENY-FROM VEHICLE	STREET/HIGHWAY/ALLEYWAY	82 LAMBERTON ST, FL01	9/13/2021	0844	MON	3
21033447	LARCENY-FROM VEHICLE	STREET/HIGHWAY/ALLEYWAY	440 HOWARD AVE	9/14/2021	1538	TUE	3
21033936	LARCENY-FROM VEHICLE	STREET/HIGHWAY/ALLEYWAY	241 HOWARD AVE	9/18/2021	0836	SAT	3
21034045	LARCENY-FROM VEHICLE	STREET/HIGHWAY/ALLEYWAY	85 SPRING ST	9/19/2021	1128	SUN	3
21034119	LARCENY-FROM VEHICLE	STREET/HIGHWAY/ALLEYWAY	MORRIS ST & LAMBERTON ST	9/20/2021	0852	MON	3
21034229	LARCENY-FROM VEHICLE	PARKING LOT / GARAGE	150 SARGENT DR	9/20/2021	1901	MON	3
21033957	MOTOR VEHICLE THEFT (NH STEAL)	RESIDENCE/HOME	143 KIMBERLY AVE	9/18/2021	1358	SAT	3
21033248	ROBBERY WITH A FIREARM	STREET/HIGHWAY/ALLEYWAY	WASHINGTON AVE & BARCLA	9/13/2021	0110	MON	3
21034273	ROBBERY WITH A FIREARM	STREET/HIGHWAY/ALLEYWAY	47 BUTTON ST	9/21/2021	1218	TUE	3

WEEKLY CRIME / CFS COMPARISON REPORT

This report covers periods:

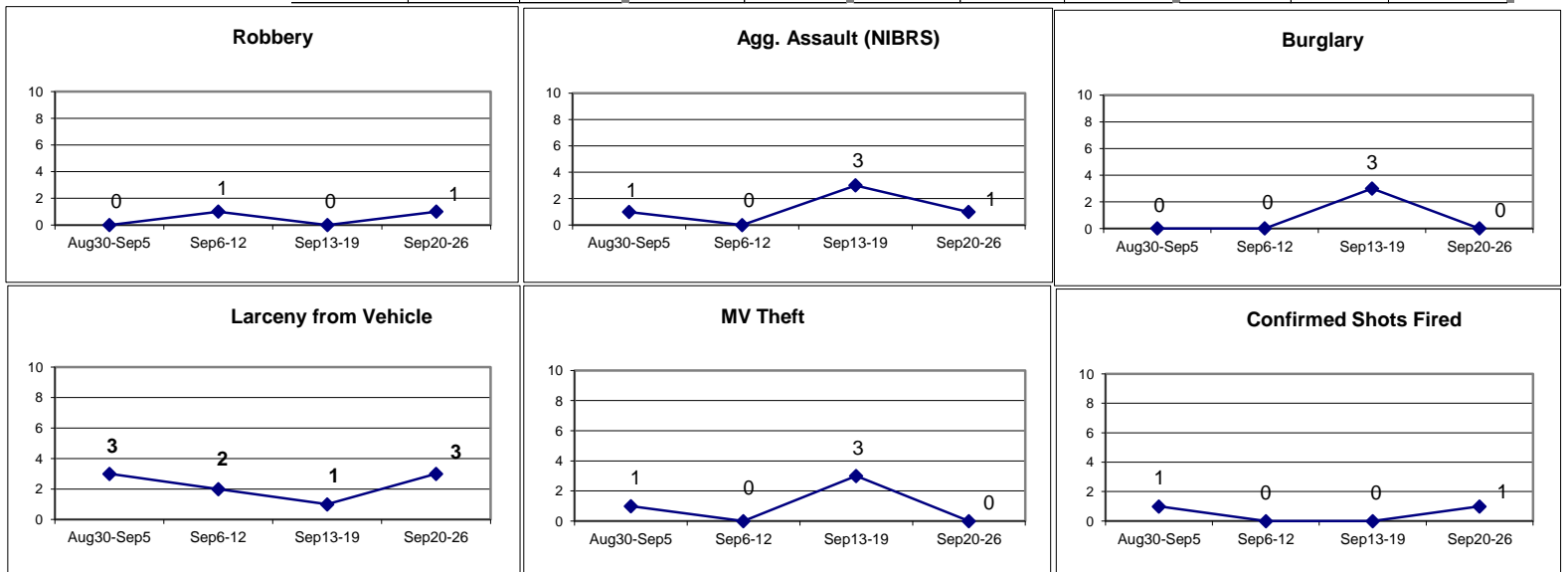
Current Week	9/20/2021	to	9/26/2021	(Monday-Sunday)
Prior Week	9/13/2021	to	9/19/2021	(Prior Week)
Last 4 Weeks	8/30/2021	to	9/26/2021	(28 Day Period)
Year to Date (YTD)	1/1/2021	to	9/26/2021	



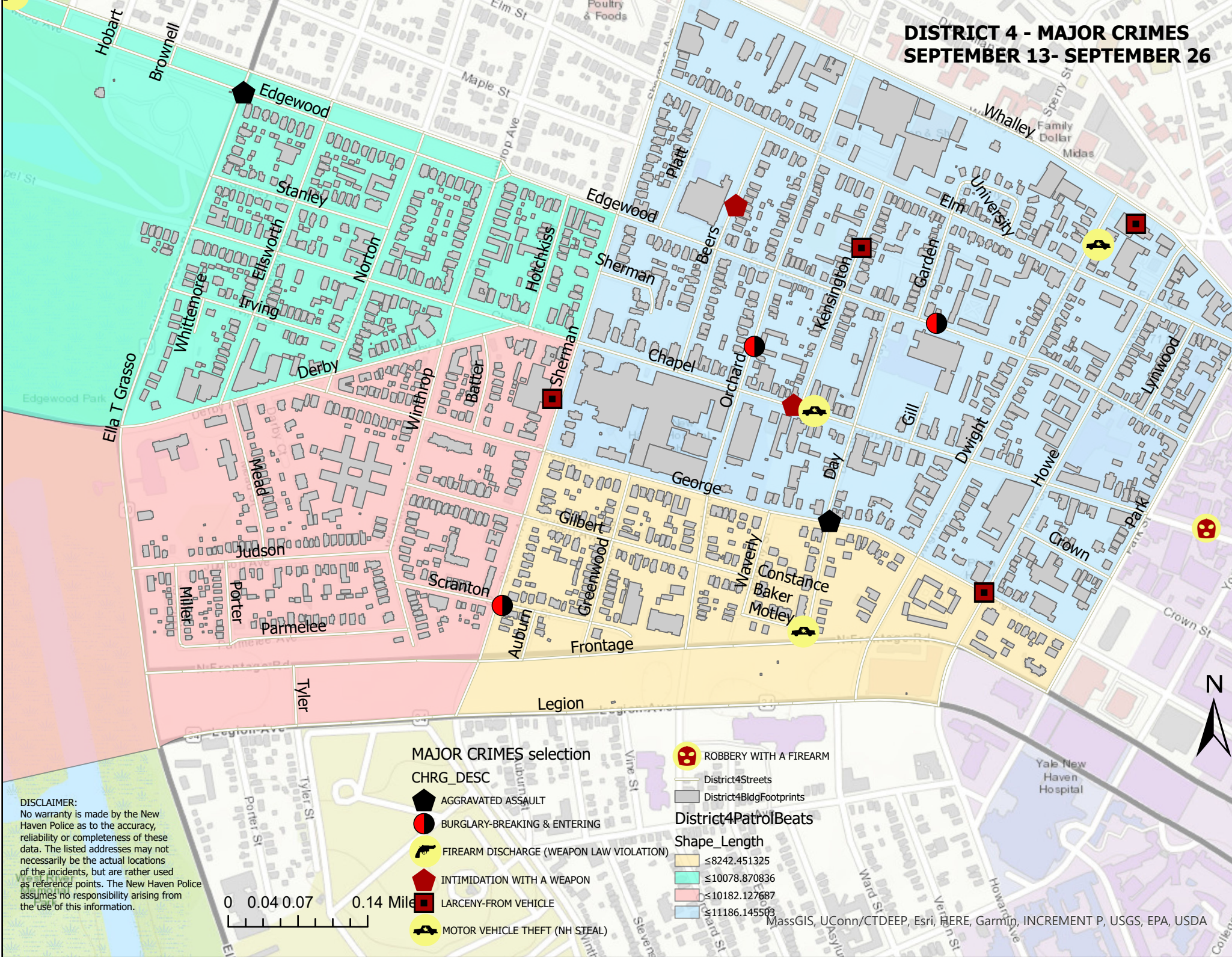
Each period is compared to the same period in the previous year.

DISTRICT 4 - DWIGHT

	Week to Date			Prior Week		28 days			Year to Date		
	2021	2020	Cng	2021	Cng	2021	2020	Cng	2021	2020	Cng
VIOLENT CRIME:											
Murder Victims	0	0	--	0	--	0	0	--	4	0	--
Felony Sex. Assault	0	0	--	0	--	0	0	--	4	4	0.0%
Robbery with Firearm	1	1	0.0%	0	--	1	1	0.0%	7	15	-53.3%
Other Robbery	0	0	--	0	--	1	0	--	9	11	-18.2%
Assault with Firearm Victims	0	0	--	0	--	0	0	--	10	8	25.0%
Agg. Assault (NIBRS)	1	0	--	3	-66.7%	5	0	--	38	27	40.7%
Total:	2	1	100.0%	3	-33.3%	7	1	600.0%	72	65	10.8%
PROPERTY CRIME:											
Burglary	0	2	-100.0%	3	-100.0%	1	6	-83.3%	49	40	22.5%
MV Theft	0	1	-100.0%	3	-100.0%	4	5	-20.0%	61	58	5.2%
Larceny from Vehicle	3	2	50.0%	1	200.0%	9	8	12.5%	64	70	-8.6%
Other Larceny	3	11	-72.7%	2	50.0%	14	36	-61.1%	221	257	-14.0%
Total:	6	16	-62.5%	9	-33.3%	28	55	-49.1%	395	425	-7.1%
OTHER CRIME:											
Simple Assault	0	1	-100.0%	2	-100.0%	3	6	-50.0%	69	93	-25.8%
Prostitution	0	0	--	0	--	0	0	--	0	0	--
Drugs & Narcotics	1	0	--	1	0.0%	2	3	-33.3%	46	68	-32.4%
Vandalism	2	10	-80.0%	5	-60.0%	18	23	-21.7%	164	175	-6.3%
Intimidation/Threatening	3	5	-40.0%	3	0.0%	9	21	-57.1%	136	172	-20.9%
Weapons Violation	0	1	-100.0%	0	--	1	2	-50.0%	23	44	-47.7%
Total:	6	17	-64.7%	11	-45.5%	33	55	-40.0%	438	552	-20.7%
Motor Vehicle Stops	4	8	-50.0%	3	33.3%	26	33	-21.2%	703	477	47.4%
Confirmed Shots Fired	1	0	--	0	--	2	2	0.0%	22	15	46.7%



DISTRICT 4 - MAJOR CRIMES SEPTEMBER 13- SEPTEMBER 26










DISCLAIMER:
No warranty is made by the New Haven Police as to the accuracy, reliability or completeness of these data. The listed addresses may not necessarily be the actual locations of the incidents, but are rather used as reference points. The New Haven Police assumes no responsibility arising from the use of this information.



MAJOR CRIMES selection

CHRG_DESC





-  AGGRAVATED ASSAULT
-  BURGLARY-BREAKING & ENTERING
-  FIREARM DISCHARGE (WEAPON LAW VIOLATION)
-  INTIMIDATION WITH A WEAPON
-  LARCENY-FROM VEHICLE
-  MOTOR VEHICLE THEFT (NH STEAL)

 ROBBERY WITH A FIREARM

District4Streets
District4BldgFootprints

District4PatrolBeats

Shape_Length

-  ≤8242.451325
-  ≤10078.870836
-  ≤10182.127687
-  ≤11186.145503

DISTRICT 4 - MAJOR CRIMES BETWEEN SEP 13 AND SEP 26 2021							
CASE#	CHRG_DESC	PREM_DESC	ADDRESS	DATE	TIME	DOW	DIST
21033761	AGGRAVATED ASSAULT	STREET/HIGHWAY/ALLEYWAY	ELLA T GRASSO BLVD & EDC	9/17/2021	0229	FRI	4
21034250	AGGRAVATED ASSAULT	STREET/HIGHWAY/ALLEYWAY	GEORGE ST & DAY ST	9/21/2021	0829	TUE	4
21033854	BURGLARY-BREAKING & ENTER	RESIDENCE/HOME	357 ORCHARD ST, FL01	9/17/2021	1331	FRI	4
21033868	BURGLARY-BREAKING & ENTER	RESIDENCE/HOME	146 SCRANTON ST, APT1	9/17/2021	1757	FRI	4
21034039	BURGLARY-BREAKING & ENTER	RESIDENCE/HOME	133 EDGEWOOD AVE, FL01	9/19/2021	0950	SUN	4
21034885	FIREARM DISCHARGE (WEAPON	STREET/HIGHWAY/ALLEYWAY	574 EDGEWOOD AVE	9/26/2021	2256	SUN	4
21033637	INTIMIDATION WITH A WEAPON	STREET/HIGHWAY/ALLEYWAY	1361 CHAPEL ST	9/16/2021	0051	THU	4
21033601	INTIMIDATION WITH A WEAPON	STREET/HIGHWAY/ALLEYWAY	85 BEERS ST	9/19/2021	2249	SUN	4
21033292	LARCENY-FROM VEHICLE	STREET/HIGHWAY/ALLEYWAY	136 SHERMAN AVE	9/13/2021	1248	MON	4
21034253	LARCENY-FROM VEHICLE	STREET/HIGHWAY/ALLEYWAY	83 KENSINGTON ST	9/21/2021	0915	TUE	4
21034400	LARCENY-FROM VEHICLE	STREET/HIGHWAY/ALLEYWAY	HOWE ST & GEORGE ST	9/22/2021	0943	WED	4
21034803	LARCENY-FROM VEHICLE	PARKING LOT / GARAGE	30 WHALLEY AVE	9/26/2021	0817	SUN	4
21033445	MOTOR VEHICLE THEFT (NH STE	STREET/HIGHWAY/ALLEYWAY	269 DWIGHT ST	9/14/2021	1346	TUE	4
21033495	MOTOR VEHICLE THEFT (NH STE	STREET/HIGHWAY/ALLEYWAY	2 CONSTANCE BAKER MOTL	9/14/2021	1416	TUE	4
21033935	MOTOR VEHICLE THEFT (NH STE	STREET/HIGHWAY/ALLEYWAY	1349 CHAPEL ST, UNITE	9/18/2021	0940	SAT	4
21034575	ROBBERY WITH A FIREARM	STREET/HIGHWAY/ALLEYWAY	1145 CHAPEL ST	9/23/2021	2307	THU	4

WEEKLY CRIME / CFS COMPARISON REPORT

This report covers periods:

Current Week	9/20/2021	to	9/26/2021	(Monday-Sunday)
Prior Week	9/13/2021	to	9/19/2021	(Prior Week)
Last 4 Weeks	8/30/2021	to	9/26/2021	(28 Day Period)
Year to Date (YTD)	1/1/2021	to	9/26/2021	

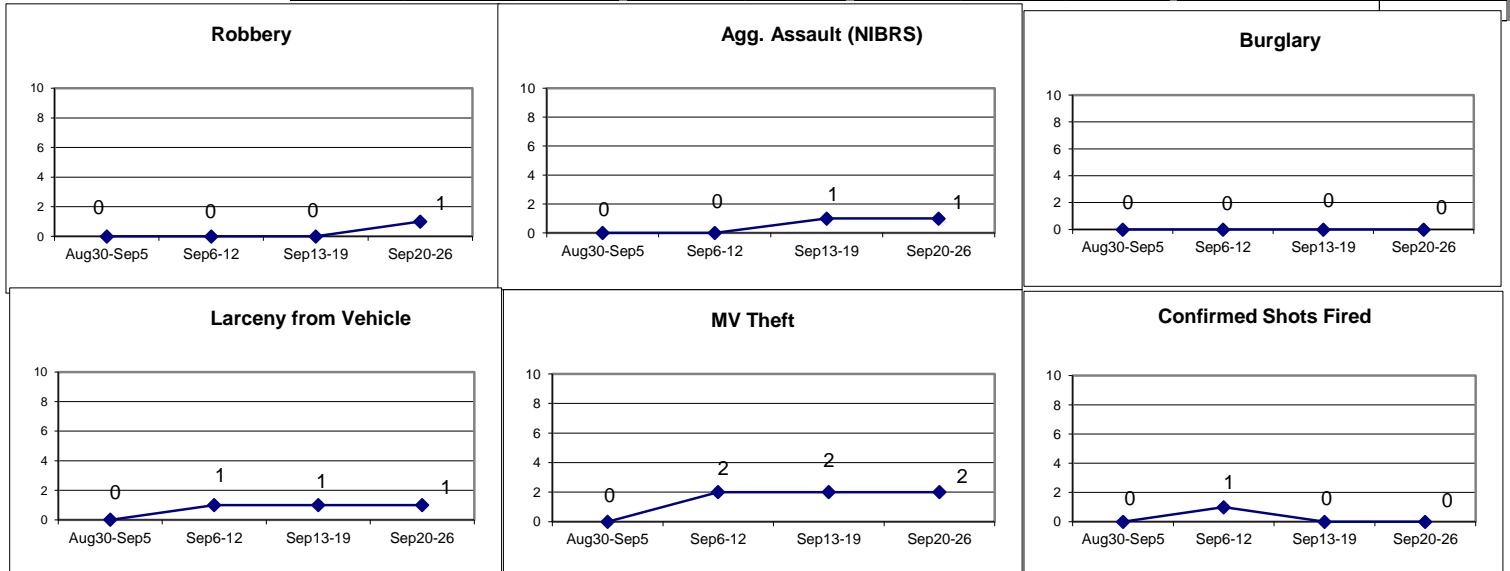


Each period is compared to the same period in the previous year.

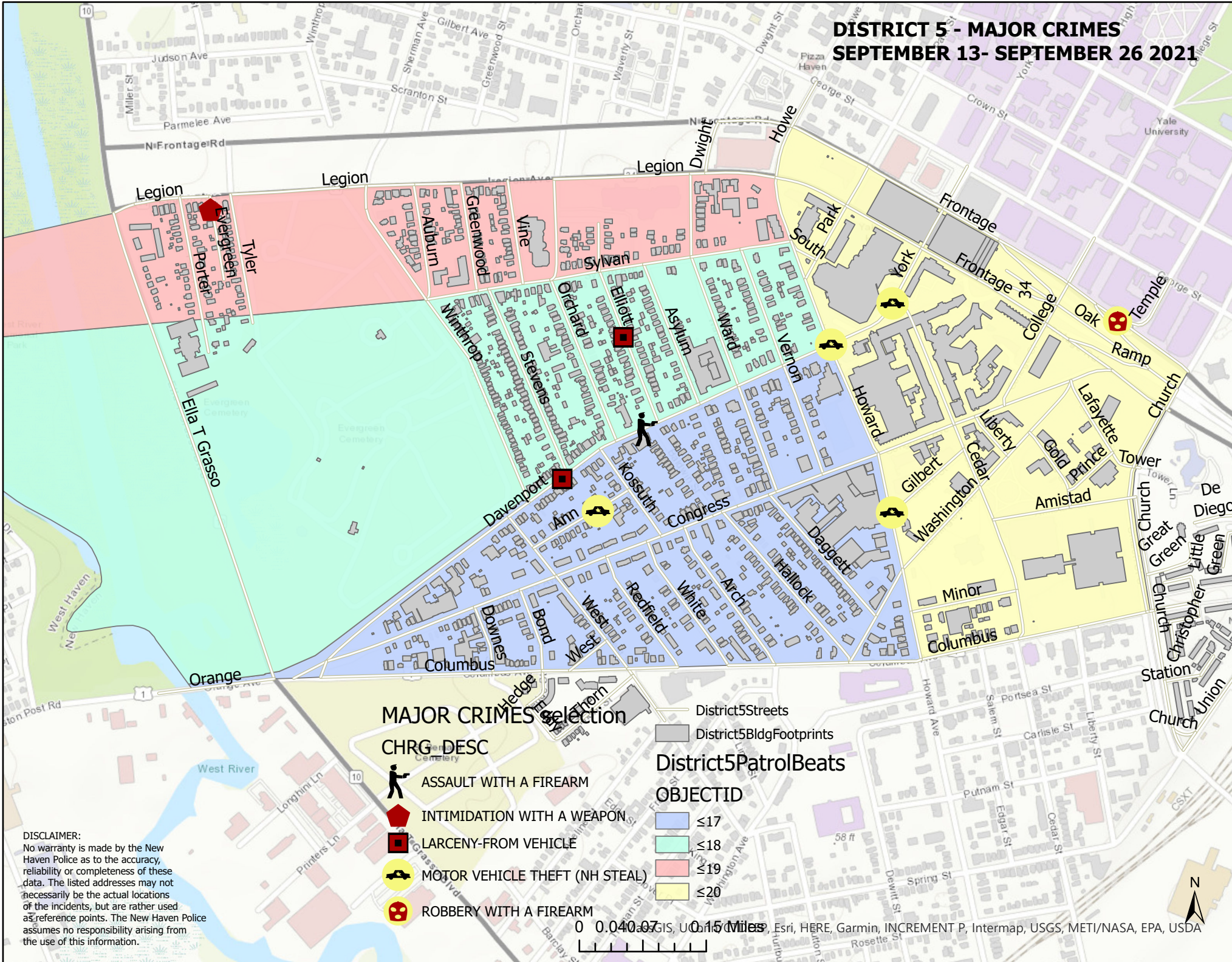
DISTRICT 5 - HILL NORTH

Incident Reports

	Week to Date			Prior Week		28 days			Year to Date		
	2021	2020	Cng	2021	Cng	2021	2020	Cng	2021	2020	Cng
VIOLENT CRIME:											
Murder Victims	0	0	--	0	--	0	0	--	1	1	0.0%
Felony Sex. Assault	0	0	--	0	--	0	0	--	1	1	0.0%
Robbery with Firearm	1	0	--	0	--	1	0	--	3	6	-50.0%
Other Robbery	0	0	--	0	--	0	1	-100.0%	6	13	-53.8%
Assault with Firearm Victims	0	0	--	1	-100.0%	1	0	--	9	4	125.0%
Agg. Assault (NIBRS)	1	0	--	1	0.0%	2	0	--	21	21	0.0%
Total:	2	0	--	2	0.0%	4	1	300.0%	41	46	-10.9%
PROPERTY CRIME:											
Burglary	0	0	--	0	--	0	5	-100.0%	6	22	-72.7%
MV Theft	2	2	0.0%	2	0.0%	6	5	20.0%	26	37	-29.7%
Larceny from Vehicle	1	1	0.0%	1	0.0%	3	3	0.0%	30	31	-3.2%
Other Larceny	7	3	133.3%	0	--	15	10	50.0%	155	77	101.3%
Total:	10	6	66.7%	3	233.3%	24	23	4.3%	217	167	29.9%
OTHER CRIME:											
Simple Assault	1	1	0.0%	2	-50.0%	10	7	42.9%	45	72	-37.5%
Prostitution	0	0	--	0	--	0	0	--	0	0	--
Drugs & Narcotics	1	4	-75.0%	3	-66.7%	6	7	-14.3%	57	64	-10.9%
Vandalism	1	2	-50.0%	3	-66.7%	11	13	-15.4%	65	95	-31.6%
Intimidation/Threatening	3	2	50.0%	5	-40.0%	10	13	-23.1%	94	102	-7.8%
Weapons Violation	0	1	-100.0%	1	-100.0%	2	3	-33.3%	15	36	-58.3%
Total:	6	10	-40.0%	14	-57.1%	39	43	-9.3%	276	369	-25.2%
Motor Vehicle Stops	0	27	-100.0%	5	-100.0%	9	60	-85.0%	568	918	-38.1%
Confirmed Shots Fired	0	2	-100.0%	0	--	1	2	-50.0%	7	14	-50.0%








DISTRICT 5 - MAJOR CRIMES SEPTEMBER 13- SEPTEMBER 26 2021



MAJOR CRIMES selection

CHRG_DESC





-  ASSAULT WITH A FIREARM
-  INTIMIDATION WITH A WEAPON
-  LARCENY-FROM VEHICLE
-  MOTOR VEHICLE THEFT (NH STEAL)
-  ROBBERY WITH A FIREARM

District5Streets

District5BldgFootprints

District5PatrolBeats

OBJECTID

-  ≤17
-  ≤18
-  ≤19
-  ≤20

DISCLAIMER:
No warranty is made by the New Haven Police as to the accuracy, reliability or completeness of these data. The listed addresses may not necessarily be the actual locations of the incidents, but are rather used as reference points. The New Haven Police assumes no responsibility arising from the use of this information.

0 0.040.08 0.15 Miles Esri, HERE, Garmin, INCREMENT P, Intermap, USGS, METI/NASA, EPA, USDA



DISTRICT 5 -MAJOR CRIMES BETWEEN SEP 13 AND SEP 26 2021							
CASE#	CHRG_DESC	PREM_DESC	ADDRESS	DATE	TIME	DOW	DIST
21034094	ASSAULT WITH A FIREARM	STREET/HIGHWAY/ALLEYWAY	202 DAVENPORT AVE	9/19/2021	2108	SUN	5
21034336	INTIMIDATION WITH A WEAPON	RESIDENCE/HOME	16 EVERGREEN CT, 1FL	9/21/2021	2210	TUE	5
21033823	LARCENY-FROM VEHICLE	STREET/HIGHWAY/ALLEYWAY	40 ELLIOTT ST	9/17/2021	1224	FRI	5
21034136	LARCENY-FROM VEHICLE	STREET/HIGHWAY/ALLEYWAY	262 DAVENPORT AVE	9/20/2021	1150	MON	5
21033515	MOTOR VEHICLE THEFT (NH STEAL)	STREET/HIGHWAY/ALLEYWAY	26 ANN ST	9/15/2021	0026	WED	5
21033974	MOTOR VEHICLE THEFT (NH STEAL)	PARKING LOT / GARAGE	HOWARD AVE & DAVENPORT	9/18/2021	1538	SAT	5
21034500	MOTOR VEHICLE THEFT (NH STEAL)	RESIDENCE/HOME	703 HOWARD AVE	9/23/2021	1039	THU	5
21034609	MOTOR VEHICLE THEFT (NH STEAL)	STREET/HIGHWAY/ALLEYWAY	CEDAR ST & YORK ST	9/24/2021	1124	FRI	5
21034158	ROBBERY WITH A FIREARM	PARKING LOT / GARAGE	1 TEMPLE ST	9/20/2021	1435	MON	5

WEEKLY CRIME / CFS COMPARISON REPORT

This report covers periods:

Current Week	9/20/2021	to	9/26/2021	(Monday-Sunday)
Prior Week	9/13/2021	to	9/19/2021	(Prior Week)
Last 4 Weeks	8/30/2021	to	9/26/2021	(28 Day Period)
Year to Date (YTD)	1/1/2021	to	9/26/2021	

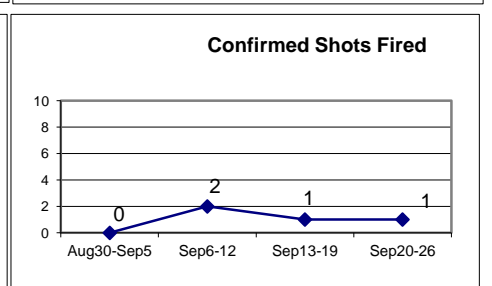
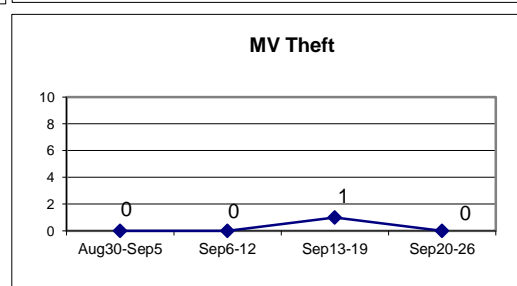
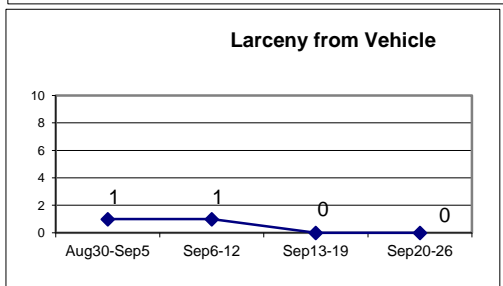
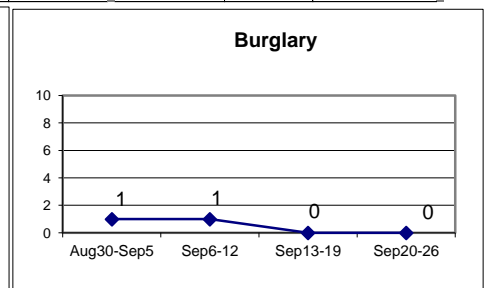
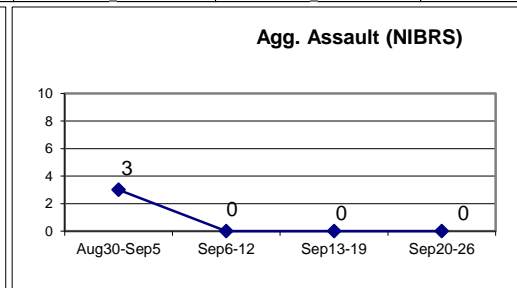
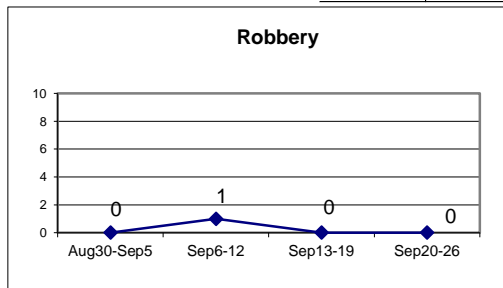


Each period is compared to the same period in the previous year.

DISTRICT 6 - DIXWELL

Incident Reports

	Week to Date			Prior Week		28 days			Year to Date		
	2021	2020	Cng	2021	Cng	2021	2020	Cng	2021	2020	Cng
VIOLENT CRIME:											
Murder Victims	0	0	--	0	--	0	0	--	0	1	-100.0%
Felony Sex. Assault	0	0	--	0	--	0	0	--	0	1	-100.0%
Robbery with Firearm	0	0	--	0	--	1	0	--	5	3	66.7%
Other Robbery	0	1	-100.0%	0	--	0	1	-100.0%	2	8	-75.0%
Assault with Firearm Victims	0	0	--	0	--	0	0	--	3	1	200.0%
Agg. Assault (NIBRS)	0	0	--	0	--	3	0	--	13	6	116.7%
Total:	0	1	-100.0%	0	--	4	1	300.0%	23	20	15.0%
PROPERTY CRIME:											
Burglary	0	0	--	0	--	1	1	0.0%	11	1	1000.0%
MV Theft	0	0	--	1	-100.0%	1	0	--	11	10	10.0%
Larceny from Vehicle	0	0	--	0	--	2	2	0.0%	9	11	-18.2%
Other Larceny	0	0	--	0	--	2	3	-33.3%	27	39	-30.8%
Total:	0	0	--	1	-100.0%	6	6	0.0%	58	61	-4.9%
OTHER CRIME:											
Simple Assault	1	0	--	0	--	3	0	--	13	12	8.3%
Prostitution	0	0	--	0	--	0	0	--	0	0	--
Drugs & Narcotics	0	0	--	0	--	0	0	--	8	9	-11.1%
Vandalism	1	0	--	0	--	3	2	50.0%	25	37	-32.4%
Intimidation/Threatening	2	1	100.0%	0	--	7	3	133.3%	40	36	11.1%
Weapons Violation	0	0	--	0	--	4	1	300.0%	9	13	-30.8%
Total:	4	1	300.0%	0	--	17	6	183.3%	95	107	-11.2%
Motor Vehicle Stops	2	0	--	0	--	4	3	33.3%	106	77	37.7%
Confirmed Shots Fired	1	0	--	0	--	4	1	300.0%	16	7	128.6%



DISTRICT 6 - MAJOR CRIMES SEPTEMBER 13- SEPTEMBER 26

MAJOR CRIMES selection

CHRG_DESC

 FIREARM DISCHARGE (WEAPON LAW VIOLATION)


 MOTOR VEHICLE THEFT (NH STEAL)

 District6Streets


 District6BldgFootprints


District6PatrolBeats

Shape_Length

 ≤6273.573473

 ≤6772.412994

 ≤7923.987181

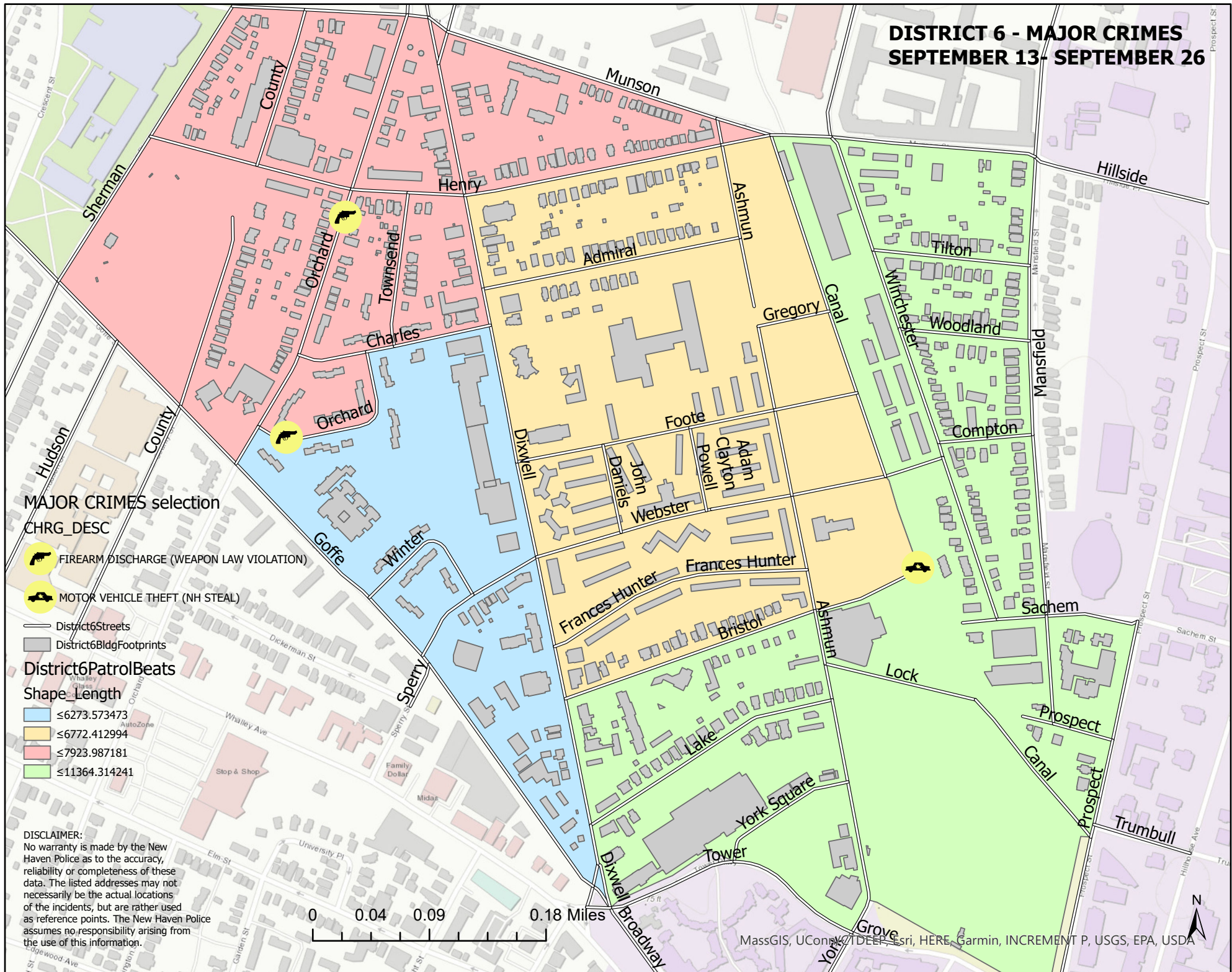
 ≤11364.314241

DISCLAIMER:

No warranty is made by the New Haven Police as to the accuracy, reliability or completeness of these data. The listed addresses may not necessarily be the actual locations of the incidents, but are rather used as reference points. The New Haven Police assumes no responsibility arising from the use of this information.

0 0.04 0.09 0.18 Miles

MassGIS, UConn, DEEP, Esri, HERE, Garmin, INCREMENT P, USGS, EPA, USDA



DISTRICT 6 - MAJOR CRIMES BETWEEN SEP 13 AND SEP 26 2021							
CASE#	CHRG_DESC	PREM_DESC	ADDRESS	DATE	TIME	DOW	DIST
21033672	FIREARM DISCHARGE (WEAPON LAW V	STREET/HIGHWAY/ALLE	17 ORCHARD PL	9/16/2021	1108	THU	6
21034865	FIREARM DISCHARGE (WEAPON LAW V	RESIDENCE/HOME	729 ORCHARD ST	9/26/2021	1951	SUN	6
21033721	MOTOR VEHICLE THEFT (NH STEAL)	STREET/HIGHWAY/ALLE	1 BRISTOL ST	9/16/2021	1913	THU	6

WEEKLY CRIME / CFS COMPARISON REPORT

This report covers periods:

Current Week	9/20/2021	to	9/26/2021	(Monday-Sunday)
Prior Week	9/13/2021	to	9/19/2021	(Prior Week)
Last 4 Weeks	8/30/2021	to	9/26/2021	(28 Day Period)
Year to Date (YTD)	1/1/2021	to	9/26/2021	

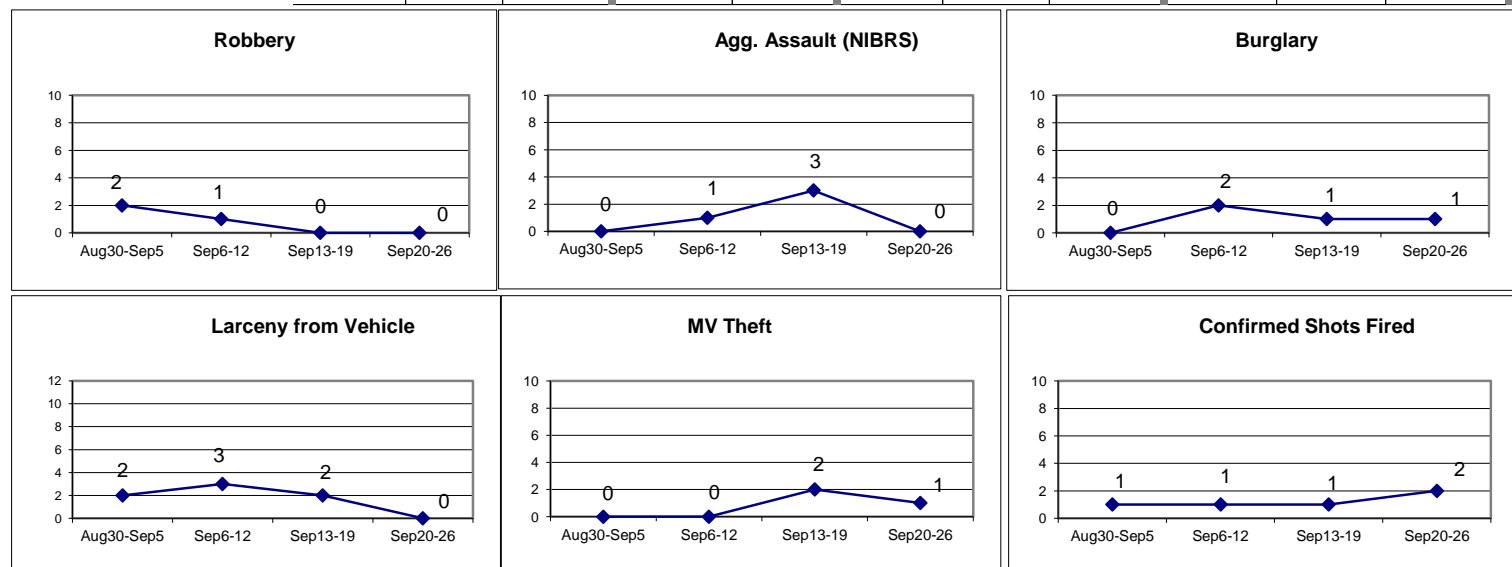


Each period is compared to the same period in the previous year.

DISTRICT 7 - NEWHALLVILLE







Incident Reports



	Week to Date			Prior Week		28 days			Year to Date		
	2021	2020	Cng	2021	Cng	2021	2020	Cng	2021	2020	Cng
VIOLENT CRIME:											
Murder Victims	0	0	--	0	--	1	0	--	7	1	600.0%
Felony Sex. Assault	0	0	--	0	--	0	0	--	0	0	--
Robbery with Firearm	0	0	--	0	--	0	1	-100.0%	5	15	-66.7%
Other Robbery	0	1	-100.0%	0	--	3	2	50.0%	9	21	-57.1%
Assault with Firearm Victims	0	0	--	1	-100.0%	1	1	0.0%	9	13	-30.8%
Agg. Assault (NIBRS)	0	1	-100.0%	3	-100.0%	4	5	-20.0%	26	38	-31.6%
Total:	0	2	-100.0%	4	-100.0%	9	9	0.0%	56	88	-36.4%
PROPERTY CRIME:											
Burglary	1	3	-66.7%	1	0.0%	5	5	0.0%	59	66	-10.6%
MV Theft	1	1	0.0%	2	-50.0%	3	3	0.0%	51	59	-13.6%
Larceny from Vehicle	0	5	-100.0%	2	-100.0%	7	8	-12.5%	59	78	-24.4%
Other Larceny	3	3	0.0%	9	-66.7%	22	25	-12.0%	199	232	-14.2%
Total:	5	12	-58.3%	14	-64.3%	37	41	-9.8%	368	435	-15.4%
OTHER CRIME:											
Simple Assault	0	5	-100.0%	1	-100.0%	2	10	-80.0%	45	91	-50.5%
Prostitution	0	0	--	0	--	0	0	--	0	0	--
Drugs & Narcotics	0	2	-100.0%	0	--	0	7	-100.0%	32	81	-60.5%
Vandalism	4	4	0.0%	3	33.3%	17	22	-22.7%	188	223	-15.7%
Intimidation/Threatening	8	8	0.0%	4	100.0%	18	20	-10.0%	214	182	17.6%
Weapons Violation	0	5	-100.0%	0	--	1	11	-90.9%	33	63	-47.6%
Total:	12	24	-50.0%	8	50.0%	38	70	-45.7%	512	640	-20.0%
Motor Vehicle Stops	6	2	200.0%	4	50.0%	65	31	109.7%	558	716	-22.1%
Confirmed Shots Fired	2	4	-50.0%	1	100.0%	5	9	-44.4%	38	31	22.6%







DISTRICT 7 - MAJOR CRIMES SEPTEMBER 13- SEPTEMBER 26 2021

MAJOR CRIMES selection

- CHRG_DESC
-  AGGRAVATED ASSAULT
 -  BURGLARY-BREAKING & ENTERING
 -  FIREARM DISCHARGE (WEAPON LAW VIOLATION)
 -  INTIMIDATION WITH A WEAPON
 -  LARCENY-FROM VEHICLE
 -  MOTOR VEHICLE THEFT (NH STEAL)

-  District7Streets
-  District7BldgFootprints

District7PatrolBeats

- Shape_Length
-  ≤15035.050259
 -  ≤19609.478142
 -  ≤21582.998677
 -  ≤22601.703269



DISCLAIMER:
No warranty is made by the New Haven Police as to the accuracy, reliability or completeness of these data. The listed addresses may not necessarily be the actual locations of the incidents, but are rather used as reference points. The New Haven Police assumes no responsibility arising from the use of this information.



DISTRICT 7 - MAJOR CRIMES BETWEEN SEP 13 AND SEP 26 2021							
CASE#	CHRG_DESC	PREM_DESC	ADDRESS	DATE	TIME	DOW	DIST
21033917	AGGRAVATED ASSAULT	STREET/HIGHWAY/ALLEYWAY	9 HAZEL ST	9/18/2021	0303	SAT	7
21033254	BURGLARY-BREAKING & ENTERING	ARENA/STADIUM/FAIRGROUNDS	1080 STATE ST	9/13/2021	0744	MON	7
21034802	BURGLARY-BREAKING & ENTERING	PARKING LOT / GARAGE	237 E ROCK RD	9/26/2021	0548	SUN	7
21033697	FIREARM DISCHARGE (WEAPON LAW)	STREET/HIGHWAY/ALLEYWAY	THOMPSON ST & SHELTON	9/16/2021	1441	THU	7
21034212	FIREARM DISCHARGE (WEAPON LAW)	STREET/HIGHWAY/ALLEYWAY	50 ENGLISH DR	9/20/2021	2221	MON	7
21034390	FIREARM DISCHARGE (WEAPON LAW)	STREET/HIGHWAY/ALLEYWAY	260 SHELTON AVE	9/22/2021	1147	WED	7
21033359	INTIMIDATION WITH A WEAPON	STREET/HIGHWAY/ALLEYWAY	ORANGE ST & BRADLEY	9/13/2021	2006	MON	7
21033636	INTIMIDATION WITH A WEAPON	PARKING LOT / GARAGE	660 WINCHESTER AVE	9/16/2021	0053	THU	7
21033514	LARCENY-FROM VEHICLE	STREET/HIGHWAY/ALLEYWAY	1050 STATE ST, APT165	9/14/2021	2303	TUE	7
21033510	LARCENY-FROM VEHICLE	SCHOOL-COLLEGE/UNIVERSITY	700 PROSPECT ST	9/14/2021	2357	TUE	7
21033393	MOTOR VEHICLE THEFT (NH STEAL)	STREET/HIGHWAY/ALLEYWAY	245 EDWARDS ST	9/14/2021	0748	TUE	7
21033557	MOTOR VEHICLE THEFT (NH STEAL)	STREET/HIGHWAY/ALLEYWAY	NASH ST & LAWRENCE S	9/15/2021	1220	WED	7
21034314	MOTOR VEHICLE THEFT (NH STEAL)	STREET/HIGHWAY/ALLEYWAY	161 READ ST	9/21/2021	2231	TUE	7

WEEKLY CRIME / CFS COMPARISON REPORT

This report covers periods:

Current Week	9/20/2021	to	9/26/2021	(Monday-Sunday)
Prior Week	9/13/2021	to	9/19/2021	(Prior Week)
Last 4 Weeks	8/30/2021	to	9/26/2021	(28 Day Period)
Year to Date (YTD)	1/1/2021	to	9/26/2021	



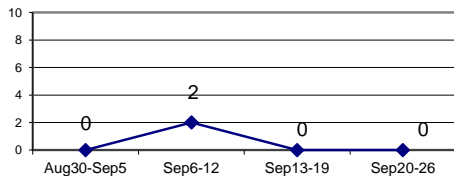
Each period is compared to the same period in the previous year.

DISTRICT 8 - FAIR HAVEN

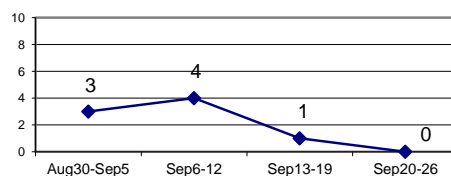
Incident Reports

	Week to Date			Prior Week		28 days			Year to Date		
	2021	2020	Cng	2021	Cng	2021	2020	Cng	2021	2020	Cng
VIOLENT CRIME:											
Murder Victims	0	0	--	0	--	1	0	--	4	1	300.0%
Felony Sex. Assault	0	0	--	0	--	0	1	-100.0%	0	2	-100.0%
Robbery with Firearm	0	1	-100.0%	0	--	1	3	-66.7%	16	12	33.3%
Other Robbery	0	3	-100.0%	0	--	1	5	-80.0%	19	28	-32.1%
Assault with Firearm Victims	0	3	-100.0%	0	--	2	4	-50.0%	14	16	-12.5%
Agg. Assault (NIBRS)	0	4	-100.0%	1	-100.0%	8	7	14.3%	50	53	-5.7%
Total:	0	11	-100.0%	1	-100.0%	13	20	-35.0%	103	112	-8.0%
PROPERTY CRIME:											
Burglary	2	0	--	2	0.0%	4	6	-33.3%	41	50	-18.0%
MV Theft	5	2	150.0%	1	400.0%	9	13	-30.8%	58	62	-6.5%
Larceny from Vehicle	2	4	-50.0%	2	0.0%	8	19	-57.9%	53	85	-37.6%
Other Larceny	5	6	-16.7%	7	-28.6%	19	22	-13.6%	138	164	-15.9%
Total:	14	12	16.7%	12	16.7%	40	60	-33.3%	290	361	-19.7%
OTHER CRIME:											
Simple Assault	1	1	0.0%	2	-50.0%	3	7	-57.1%	67	123	-45.5%
Prostitution	0	0	--	0	--	0	0	--	0	0	--
Drugs & Narcotics	0	4	-100.0%	1	-100.0%	3	13	-76.9%	94	112	-16.1%
Vandalism	7	2	250.0%	5	40.0%	18	20	-10.0%	173	203	-14.8%
Intimidation/Threatening	4	12	-66.7%	6	-33.3%	20	30	-33.3%	222	221	0.5%
Weapons Violation	0	3	-100.0%	1	-100.0%	4	11	-63.6%	49	66	-25.8%
Total:	12	22	-45.5%	15	-20.0%	48	81	-40.7%	605	725	-16.6%
Motor Vehicle Stops	1	17	-94.1%	20	-95.0%	38	47	-19.1%	618	472	30.9%
Confirmed Shots Fired	2	2	0.0%	0	--	6	2	200.0%	50	21	138.1%

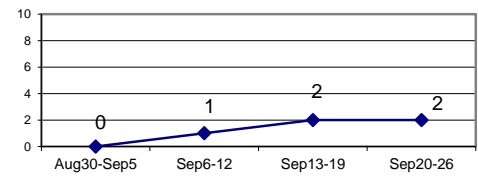
Robbery



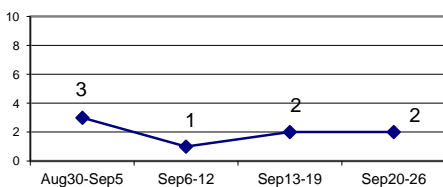
Agg. Assault (NIBRS)



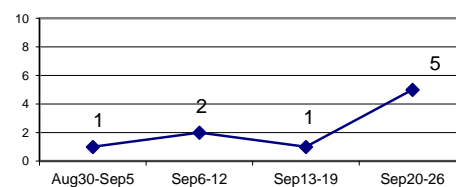
Burglary



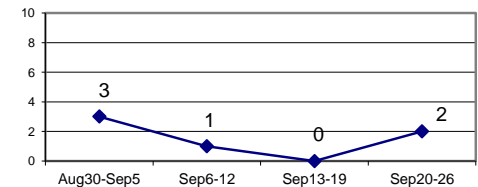
Larceny from Vehicle



MV Theft



Confirmed Shots Fired








DIST 8 - MAJOR CRIMES

SEPTEMBER 13 - SEPTEMBER 26 2021

MAJOR CRIMES selection

CHRG_DESC






-  BURGLARY-BREAKING & ENTERING
-  FIREARM DISCHARGE (WEAPON LAW VIOLATION)
-  INTIMIDATION WITH A WEAPON
-  LARCENY-FROM VEHICLE
-  MOTOR VEHICLE THEFT (NH STEAL)

District8Streets

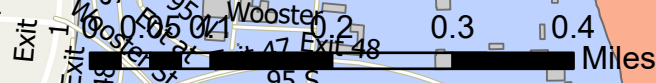
District8BldgFootprints

District8PatrolBeats

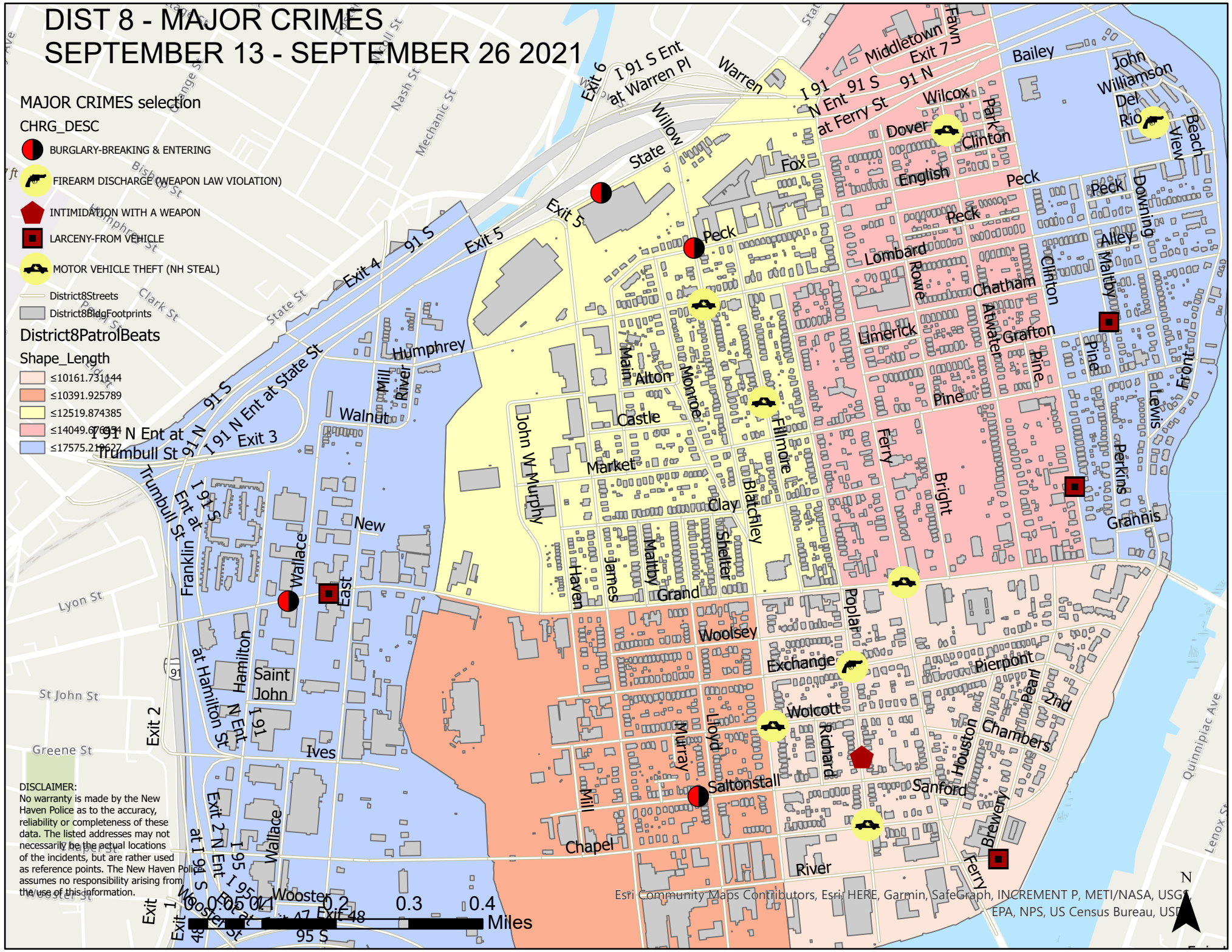
Shape_Length

-  ≤10161.731144
-  ≤10391.925789
-  ≤12519.874385
-  ≤14049.676391
-  ≤17575.219627

DISCLAIMER:
No warranty is made by the New Haven Police as to the accuracy, reliability or completeness of these data. The listed addresses may not necessarily be the actual locations of the incidents, but are rather used as reference points. The New Haven Police assumes no responsibility arising from the use of this information.



Esri Community Maps Contributors, Esri, HERE, Garmin, SafeGraph, INCREMENT P, METI/NASA, USGS, EPA, NPS, US Census Bureau, US



DISTRICT 8 - MAJOR CRIMES BETWEEN SEP 13 AND SEP 26 2021							
CASE#	CHRG_DESC	PREM_DESC	ADDRESS	DATE	TIME	DOW	DIST
21033398	BURGLARY-BREAKING & ENTERIN	GOVERNMENT/PUBLIC BUILDING	620 GRAND AVE	9/14/2021	0733	TUE	8
21033526	BURGLARY-BREAKING & ENTERIN	RESIDENCE/HOME	167 SALTONSTALL AVE	9/15/2021	0244	WED	8
21034371	BURGLARY-BREAKING & ENTERIN	RESIDENCE/HOME	341 PECK ST	9/22/2021	0944	WED	8
21034821	BURGLARY-BREAKING & ENTERIN	OTHER/UNKNOWN	1175 STATE ST	9/26/2021	1056	SUN	8
21034117	FIREARM DISCHARGE (WEAPON L	STREET/HIGHWAY/ALLEYWAY	38 DEL RIO DR	9/20/2021	0811	MON	8
21034173	FIREARM DISCHARGE (WEAPON L	STREET/HIGHWAY/ALLEYWAY	POPLAR ST & EXCHANGE ST	9/20/2021	1645	MON	8
21033909	INTIMIDATION WITH A WEAPON	RESIDENCE/HOME	135 POPLAR ST	9/18/2021	0008	SAT	8
21033538	LARCENY-FROM VEHICLE	PARKING LOT / GARAGE	1 BREWERY SQ	9/15/2021	0914	WED	8
21033685	LARCENY-FROM VEHICLE	PARKING LOT / GARAGE	580 GRAND AVE	9/16/2021	1230	THU	8
21034774	LARCENY-FROM VEHICLE	STREET/HIGHWAY/ALLEYWAY	31 MALTBY ST	9/25/2021	2239	SAT	8
21034807	LARCENY-FROM VEHICLE	STREET/HIGHWAY/ALLEYWAY	54 CLINTON AVE, FL01	9/26/2021	0927	SUN	8
21033736	MOTOR VEHICLE THEFT (NH STEA	STREET/HIGHWAY/ALLEYWAY	341 FERRY ST	9/16/2021	2146	THU	8
21034276	MOTOR VEHICLE THEFT (NH STEA	RESIDENCE/HOME	159 BLATCHLEY AVE	9/21/2021	1313	TUE	8
21034474	MOTOR VEHICLE THEFT (NH STEA	STREET/HIGHWAY/ALLEYWAY	136 FILLMORE ST	9/23/2021	0158	THU	8
21034569	MOTOR VEHICLE THEFT (NH STEA	STREET/HIGHWAY/ALLEYWAY	428 BLATCHLEY AVE	9/23/2021	2328	THU	8
21034576	MOTOR VEHICLE THEFT (NH STEA	STREET/HIGHWAY/ALLEYWAY	109 CHAPEL ST	9/24/2021	0035	FRI	8
21034611	MOTOR VEHICLE THEFT (NH STEA	STREET/HIGHWAY/ALLEYWAY	DOVER ST & ATWATER ST	9/24/2021	1232	FRI	8

This report covers periods:

Current Week	9/20/2021	to	9/26/2021	(Monday-Sunday)
Prior Week	9/13/2021	to	9/19/2021	(Prior Week)
Last 4 Weeks	8/30/2021	to	9/26/2021	(28 Day Period)
Year to Date (YTD)	1/1/2021	to	9/26/2021	

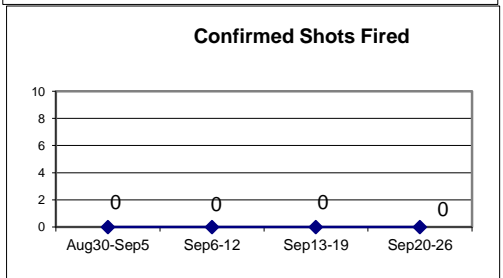
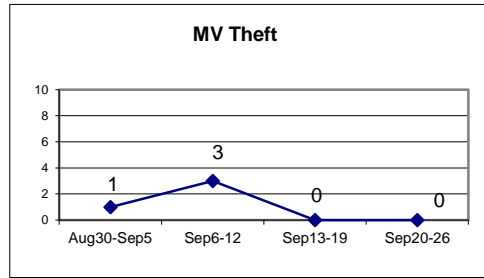
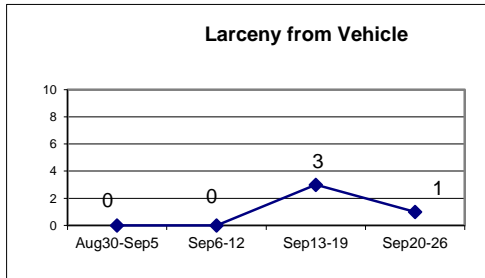
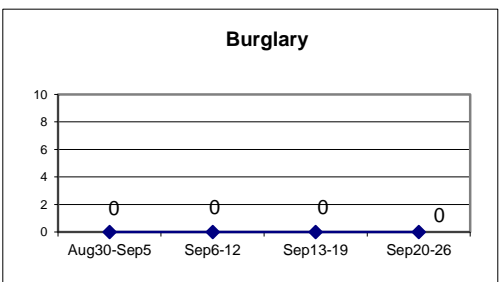
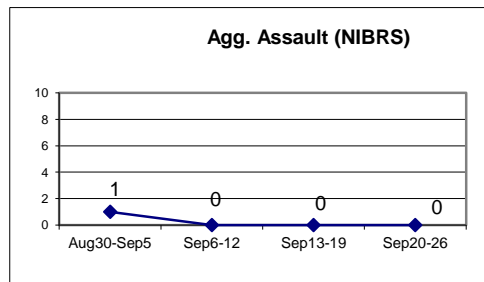
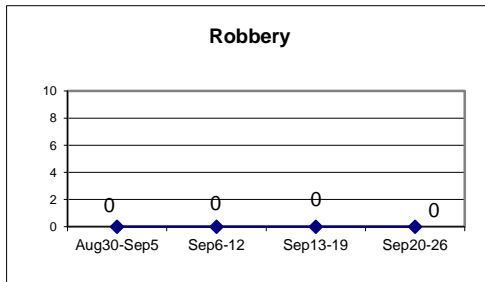


Each period is compared to the same period in the previous year.

DISTRICT 9 - EAST SHORE

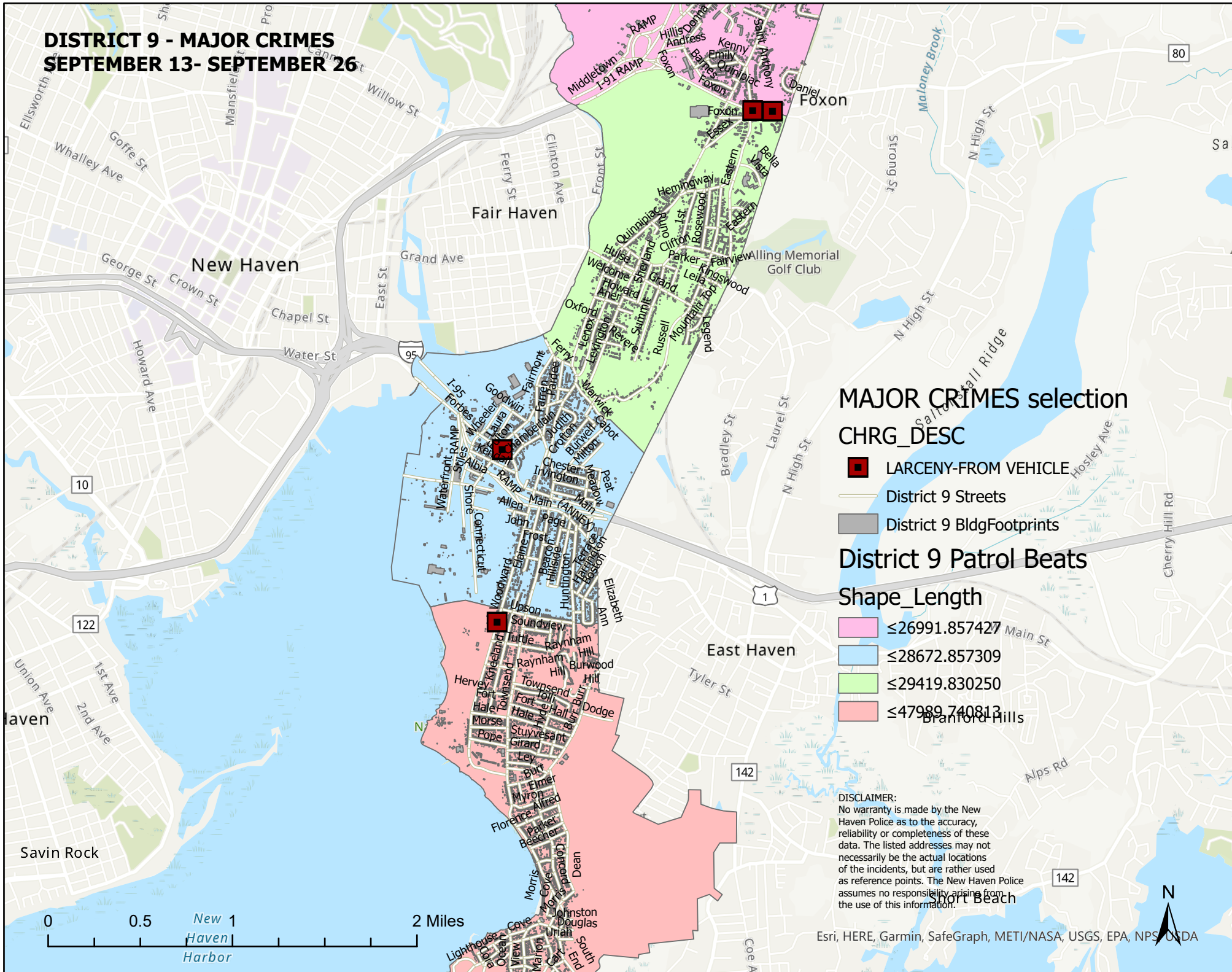
Incident Reports

	Week to Date			Prior Week		28 days			Year to Date		
	2021	2020	Cng	2021	Cng	2021	2020	Cng	2021	2020	Cng
VIOLENT CRIME:											
Murder Victims	0	0	--	0	--	1	0	--	2	2	0.0%
Felony Sex. Assault	0	0	--	0	--	0	0	--	1	3	-66.7%
Robbery with Firearm	0	2	-100.0%	0	--	0	2	-100.0%	7	8	-12.5%
Other Robbery	0	0	--	0	--	0	3	-100.0%	8	9	-11.1%
Assault with Firearm Victims	0	0	--	0	--	0	1	-100.0%	10	11	-9.1%
Agg. Assault (NIBRS)	0	0	--	0	--	1	3	-66.7%	26	35	-25.7%
Total:	0	2	-100.0%	0	--	2	9	-77.8%	54	68	-20.6%
PROPERTY CRIME:											
Burglary	0	0	--	0	--	6	2	200.0%	27	45	-40.0%
MV Theft	0	2	-100.0%	0	--	4	9	-55.6%	67	69	-2.9%
Larceny from Vehicle	1	3	-66.7%	3	-66.7%	4	10	-60.0%	46	57	-19.3%
Other Larceny	6	14	-57.1%	3	100.0%	18	73	-75.3%	341	486	-29.8%
Total:	7	19	-63.2%	6	16.7%	32	94	-66.0%	481	657	-26.8%
OTHER CRIME:											
Simple Assault	2	5	-60.0%	1	100.0%	7	7	0.0%	58	86	-32.6%
Prostitution	0	0	--	0	--	0	0	--	0	0	--
Drugs & Narcotics	0	1	-100.0%	0	--	4	3	33.3%	28	53	-47.2%
Vandalism	2	0	--	5	-60.0%	15	17	-11.8%	173	160	8.1%
Intimidation/Threatening	1	5	-80.0%	8	-87.5%	18	21	-14.3%	221	243	-9.1%
Weapons Violation	0	1	-100.0%	1	-100.0%	1	6	-83.3%	22	55	-60.0%
Total:	5	12	-58.3%	15	-66.7%	45	54	-16.7%	502	597	-15.9%
Motor Vehicle Stops	14	13	7.7%	21	-33.3%	112	60	86.7%	967	431	124.4%
Confirmed Shots Fired	0	0	--	0	--	0	8	-100.0%	29	22	31.8%



DISTRICT 9 - MAJOR CRIMES

SEPTEMBER 13- SEPTEMBER 26



MAJOR CRIMES selection

CHRG_DESC

█ LARCENY-FROM VEHICLE

— District 9 Streets

█ District 9 BldgFootprints

District 9 Patrol Beats

Shape_Length

█ ≤26991.857427

█ ≤28672.857309

█ ≤29419.830250

█ ≤47989.740813

DISCLAIMER:
 No warranty is made by the New Haven Police as to the accuracy, reliability or completeness of these data. The listed addresses may not necessarily be the actual locations of the incidents, but are rather used as reference points. The New Haven Police assumes no responsibility arising from the use of this information.

0 0.5 1 2 Miles



DISTRICT 9 - MAJOR CRIMES BETWEEN SEP 13 AND SEP 26 2021							
CASE#	CHRG_DESC	PREM_DESC	ADDRESS	DATE	TIME	DOW	DIST
21033994	LARCENY-FROM VEHICLE	PARKING LOT / GARAGE	402 WOODWARD AVE	9/18/2021	1903	SAT	9
21034078	LARCENY-FROM VEHICLE	STREET/HIGHWAY/ALLEYWAY	415 FOXON BLVD	9/19/2021	1738	SUN	9
21034107	LARCENY-FROM VEHICLE	PARKING LOT / GARAGE	260 FORBES AVE	9/19/2021	2251	SUN	9
21034256	LARCENY-FROM VEHICLE	PARKING LOT / GARAGE	466 FOXON BLVD	9/21/2021	0815	TUE	9

WEEKLY CRIME / CFS COMPARISON REPORT

This report covers periods:

Current Week	9/20/2021	to	9/26/2021	(Monday-Sunday)
Prior Week	9/13/2021	to	9/19/2021	(Prior Week)
Last 4 Weeks	8/30/2021	to	9/26/2021	(28 Day Period)
Year to Date (YTD)	1/1/2021	to	9/26/2021	

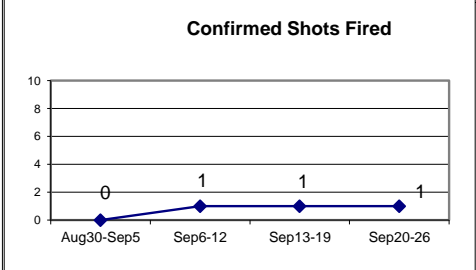
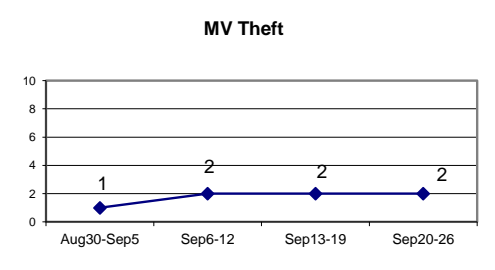
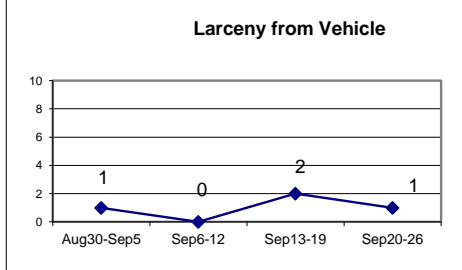
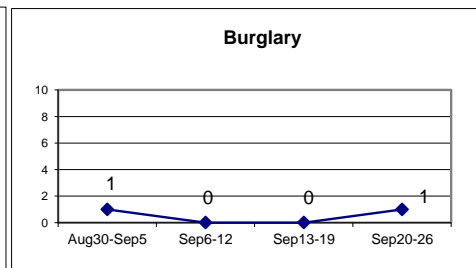
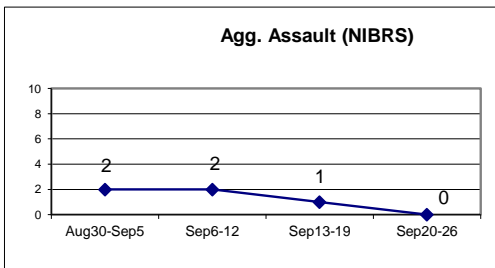
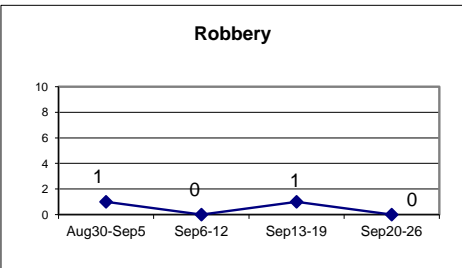


Each period is compared to the same period in the previous year.

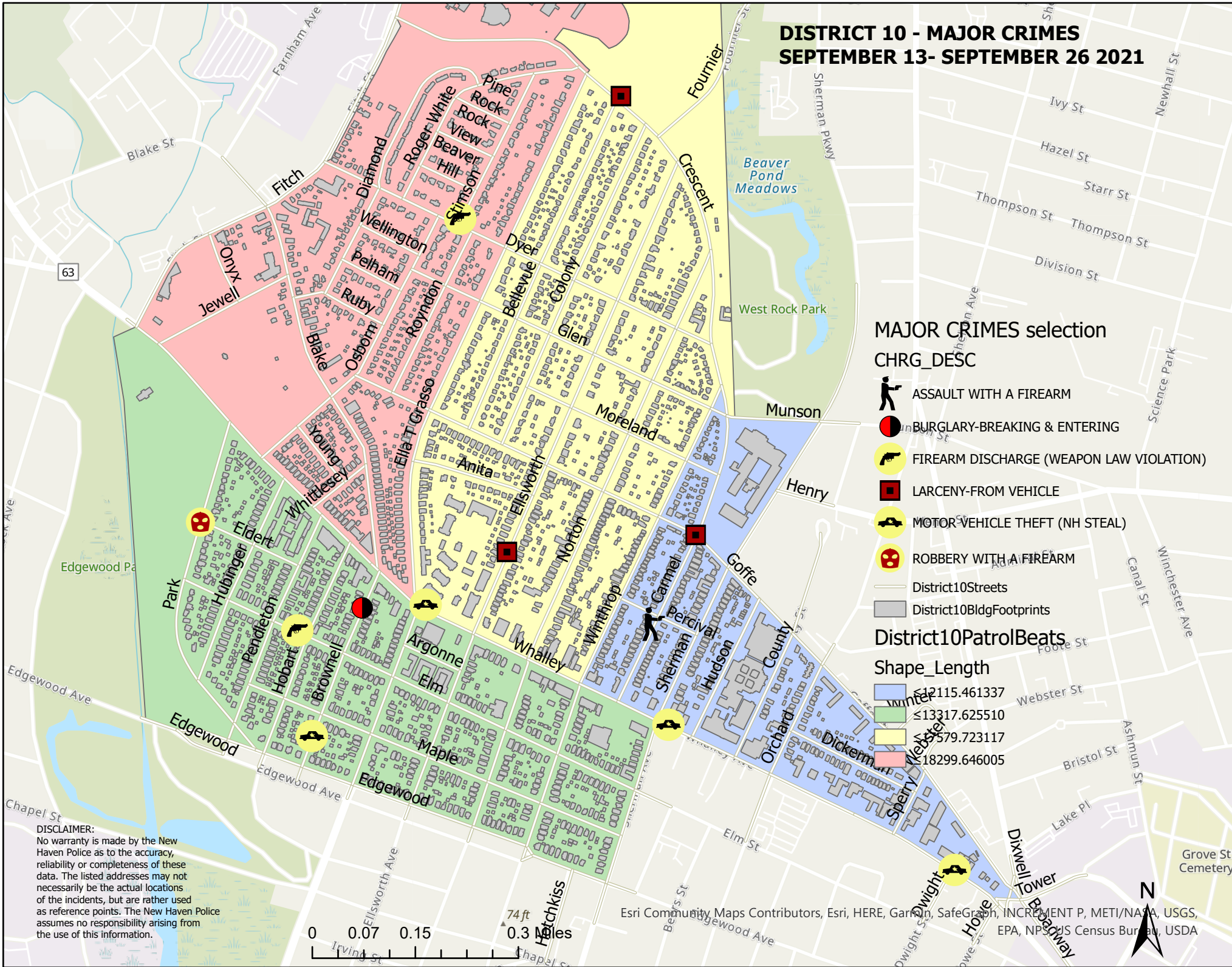
DISTRICT 10 - BEAVER HILL

Incident Reports

	Week to Date			Prior Week		28 days			Year to Date		
	2021	2020	Cng	2021	Cng	2021	2020	Cng	2021	2020	Cng
VIOLENT CRIME:											
Murder Victims	0	0	--	0	--	0	0	--	0	2	-100.0%
Felony Sex. Assault	1	0	--	0	--	1	0	--	6	2	200.0%
Robbery with Firearm	0	1	-100.0%	1	-100.0%	1	2	-50.0%	6	13	-53.8%
Other Robbery	0	0	--	0	--	2	3	-33.3%	3	14	-78.6%
Assault with Firearm Victims	0	1	-100.0%	1	-100.0%	2	1	100.0%	8	6	33.3%
Agg. Assault (NIBRS)	0	1	-100.0%	1	-100.0%	5	3	66.7%	29	26	11.5%
Total:	1	3	-66.7%	3	-66.7%	11	9	22.2%	52	63	-17.5%
PROPERTY CRIME:											
Burglary	1	4	-75.0%	0	--	8	7	14.3%	22	33	-33.3%
MV Theft	2	4	-50.0%	2	0.0%	7	5	40.0%	50	53	-5.7%
Larceny from Vehicle	1	0	--	2	-50.0%	4	1	300.0%	24	31	-22.6%
Other Larceny	1	3	-66.7%	3	-66.7%	12	17	-29.4%	110	133	-17.3%
Total:	5	11	-54.5%	7	-28.6%	31	30	3.3%	206	250	-17.6%
OTHER CRIME:											
Simple Assault	2	1	100.0%	1	100.0%	4	7	-42.9%	36	50	-28.0%
Prostitution	0	0	--	0	--	0	0	--	0	0	--
Drugs & Narcotics	0	1	-100.0%	0	--	0	5	-100.0%	34	31	9.7%
Vandalism	3	2	50.0%	3	0.0%	15	15	0.0%	111	125	-11.2%
Intimidation/Threatening	3	4	-25.0%	2	50.0%	12	15	-20.0%	124	114	8.8%
Weapons Violation	0	2	-100.0%	0	--	1	6	-83.3%	17	27	-37.0%
Total:	8	10	-20.0%	6	33.3%	32	48	-33.3%	322	347	-7.2%
Motor Vehicle Stops	3	19	-84.2%	1	200.0%	71	43	65.1%	768	631	21.7%
Confirmed Shots Fired	1	2	-50.0%	1	0.0%	3	5	-40.0%	30	15	100.0%











DISTRICT 10 - MAJOR CRIMES SEPTEMBER 13- SEPTEMBER 26 2021



MAJOR CRIMES selection





CHRG_DESC

-  ASSAULT WITH A FIREARM
-  BURGLARY-BREAKING & ENTERING
-  FIREARM DISCHARGE (WEAPON LAW VIOLATION)
-  LARCENY-FROM VEHICLE
-  MOTOR-VEHICLE THEFT (NH STEAL)
-  ROBBERY WITH A FIREARM

-  District10Streets
-  District10BldgFootprints

District10PatrolBeats

Shape_Length

-  ≤12115.461337
-  ≤13317.625510
-  ≤15579.723117
-  ≤18299.646005

DISCLAIMER:
No warranty is made by the New Haven Police as to the accuracy, reliability or completeness of these data. The listed addresses may not necessarily be the actual locations of the incidents, but are rather used as reference points. The New Haven Police assumes no responsibility arising from the use of this information.



Esri Community Maps Contributors, Esri, HERE, Garmin, SafeGraph, INCREMENT P, METI/NASA, USGS, EPA, NPS, US Census Bureau, USDA



DISTRICT 10 - MAJOR CRIMES BETWEEN SEP 13 AND SEP 26 2021

CASE#	CHRG_DESC	PREM_DESC	ADDRESS	DATE	TIME	DOW	DIST
21033901	ASSAULT WITH A FIREARM	STREET/HIGHWAY/ALLEYWAY	58 CARMEL ST, FL01	9/17/2021	2238	FRI	10
21034452	BURGLARY-BREAKING & ENTERING	RESIDENCE/HOME	112 BROWNELL ST	9/22/2021	2001	WED	10
21033273	FIREARM DISCHARGE (WEAPON LAW V	STREET/HIGHWAY/ALLEYWAY	10 STIMSON RD	9/13/2021	1000	MON	10
21034338	FIREARM DISCHARGE (WEAPON LAW V	STREET/HIGHWAY/ALLEYWAY	931 ELM ST	9/22/2021	0002	WED	10
21033319	LARCENY-FROM VEHICLE	STREET/HIGHWAY/ALLEYWAY	CARMEL ST & GOFFE S	9/13/2021	1632	MON	10
21033537	LARCENY-FROM VEHICLE	RESIDENCE/HOME	370 ELLSWORTH AVE	9/15/2021	0900	WED	10
21034268	LARCENY-FROM VEHICLE	PARKING LOT / GARAGE	501 CRESCENT ST	9/21/2021	1204	TUE	10
21033256	MOTOR VEHICLE THEFT (NH STEAL)	STREET/HIGHWAY/ALLEYWAY	467 WHALLEY AVE	9/13/2021	0839	MON	10
21033993	MOTOR VEHICLE THEFT (NH STEAL)	STREET/HIGHWAY/ALLEYWAY	47 WHALLEY AVE	9/18/2021	1950	SAT	10
21034464	MOTOR VEHICLE THEFT (NH STEAL)	STREET/HIGHWAY/ALLEYWAY	24 BROWNELL ST	9/22/2021	2247	WED	10
21034476	MOTOR VEHICLE THEFT (NH STEAL)	STREET/HIGHWAY/ALLEYWAY	285 WHALLEY AVE	9/23/2021	0140	THU	10
21034001	ROBBERY WITH A FIREARM	STREET/HIGHWAY/ALLEYWAY	60 ELDERT ST	9/18/2021	2121	SAT	10