

WEEKLY CRIME / CFS COMPARISON REPORT

This report covers periods:

Current Week	8/23/2021	to	8/29/2021	(Monday-Sunday)
Prior Week	8/16/2021	to	8/22/2021	(Prior Week)
Last 4 Weeks	8/2/2021	to	8/29/2021	(28 Day Period)
Year to Date (YTD)	1/1/2021	to	8/29/2021	



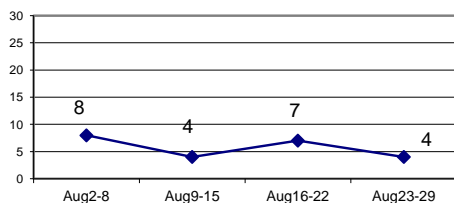
Each period is compared to the same period in the previous year.

Citywide

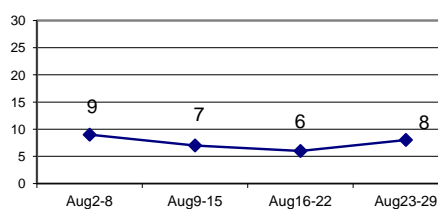
Incident Reports

	Week to Date			Prior Week		28 days			Year to Date		
	2021	2020	Cng	2021	Cng	2021	2020	Cng	2021	2020	Cng
VIOLENT CRIME:											
Murder Victims	1	1	0.0%	0	--	2	4	-50.0%	19	15	26.7%
Felony Sex. Assault	0	0	--	2	-100.0%	2	0	--	16	21	-23.8%
Robbery with Firearm	2	5	-60.0%	2	0.0%	10	20	-50.0%	63	78	-19.2%
Other Robbery	2	3	-33.3%	5	-60.0%	13	14	-7.1%	68	128	-46.9%
Assault with Firearm Victims	4	1	300.0%	2	100.0%	12	10	20.0%	78	71	9.9%
Agg. Assault (NIBRS)	8	2	300.0%	6	33.3%	29	35	-17.1%	225	260	-13.5%
Total:	17	12	41.7%	17	0.0%	68	83	-18.1%	469	573	-18.2%
PROPERTY CRIME:											
Burglary	14	4	250.0%	9	55.6%	42	45	-6.7%	305	316	-3.5%
MV Theft	25	21	19.0%	15	66.7%	62	58	6.9%	420	449	-6.5%
Larceny from Vehicle	12	17	-29.4%	14	-14.3%	57	52	9.6%	351	455	-22.9%
Other Larceny	59	54	9.3%	42	40.5%	196	220	-10.9%	1,499	1,659	-9.6%
Total:	110	96	14.6%	80	37.5%	357	375	-4.8%	2,575	2,879	-10.6%
OTHER CRIME:											
Simple Assault	12	21	-42.9%	13	-7.7%	55	73	-24.7%	420	658	-36.2%
Prostitution	0	0	--	0	--	0	0	--	0	0	--
Drugs & Narcotics	7	10	-30.0%	6	16.7%	27	47	-42.6%	470	570	-17.5%
Vandalism	36	29	24.1%	42	-14.3%	147	136	8.1%	1,096	1,310	-16.3%
Intimidation/Threatening-no	38	36	5.6%	41	-7.3%	158	154	2.6%	1,311	1,244	5.4%
Weapons Violation	6	14	-57.1%	3	100.0%	19	55	-65.5%	212	366	-42.1%
Total:	99	110	-10.0%	105	-5.7%	406	465	-12.7%	3,509	4,148	-15.4%
Motor Vehicle Stops	176	80	120.0%	115	53.0%	552	257	114.8%	6,374	5,659	12.6%
Confirmed Shots Fired	8	3	166.7%	8	0.0%	34	13	161.5%	229	129	77.5%

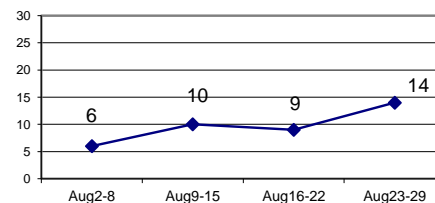
Robbery



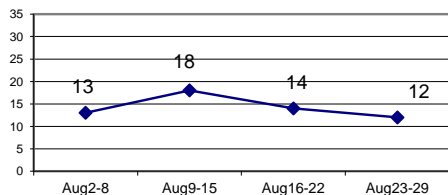
Agg. Assault (NIBRS)



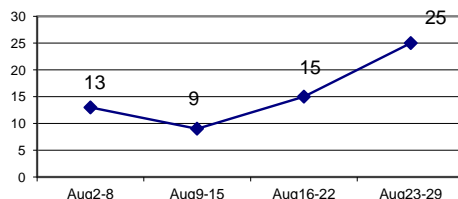
Burglary



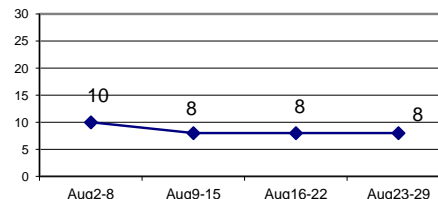
Larceny from Vehicle



MV Theft



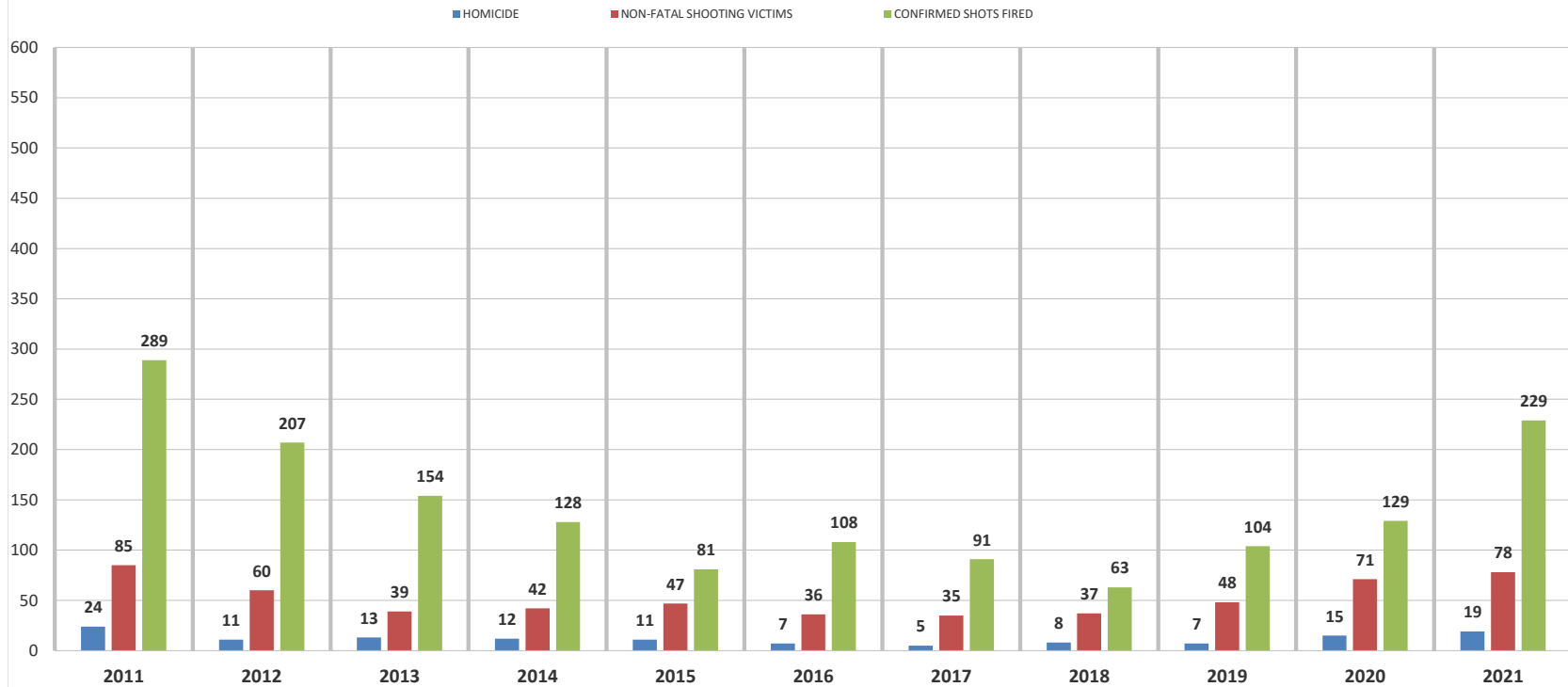
Confirmed Shots Fired



JAN 1 TO AUG 29 COMPARISON (2011, 2012, 2013, 2014, 2015, 2016, 2017, 2018, 2019, 2020 & 2021)

	2011	2012	2013	2014	2015	2016	2017	2018	2019	2020	2021	% CHANGE 2011 & 2021
HOMICIDE	24	11	13	12	11	7	5	8	7	15	19	-20.8%
% change from previous year		-54.2%	18.2%	-7.7%	-8.3%	-36.4%	-28.6%	60.0%	-12.5%	114.3%	26.7%	
NON-FATAL SHOOTING VICTIMS	85	60	39	42	47	36	35	37	48	71	78	-8.2%
% change from previous year		-29.4%	-35.0%	7.7%	11.9%	-23.4%	-2.8%	5.7%	51.0%	47.9%	9.9%	
CONFIRMED SHOTS FIRED	289	207	154	128	81	108	91	63	104	129	229	-20.8%
% change from previous year		-28.4%	-25.6%	-16.9%	-36.7%	33.3%	-15.7%	-30.8%	65.1%	24.0%	77.5%	

**HOMICIDE, NON-FATAL SHOOTING VICTIMS & CONFIRMED SHOTS FIRED
JAN 1 - AUG 29 (2011, 2012, 2013, 2014, 2015, 2016, 2017, 2018, 2019, 2020 & 2021)**



WEEKLY CRIME / CFS COMPARISON REPORT

This report covers periods:

Current Week	8/23/2021	to	8/29/2021	(Monday-Sunday)
Prior Week	8/16/2021	to	8/22/2021	(Prior Week)
Last 4 Weeks	8/2/2021	to	8/29/2021	(28 Day Period)
Year to Date (YTD)	1/1/2021	to	8/29/2021	

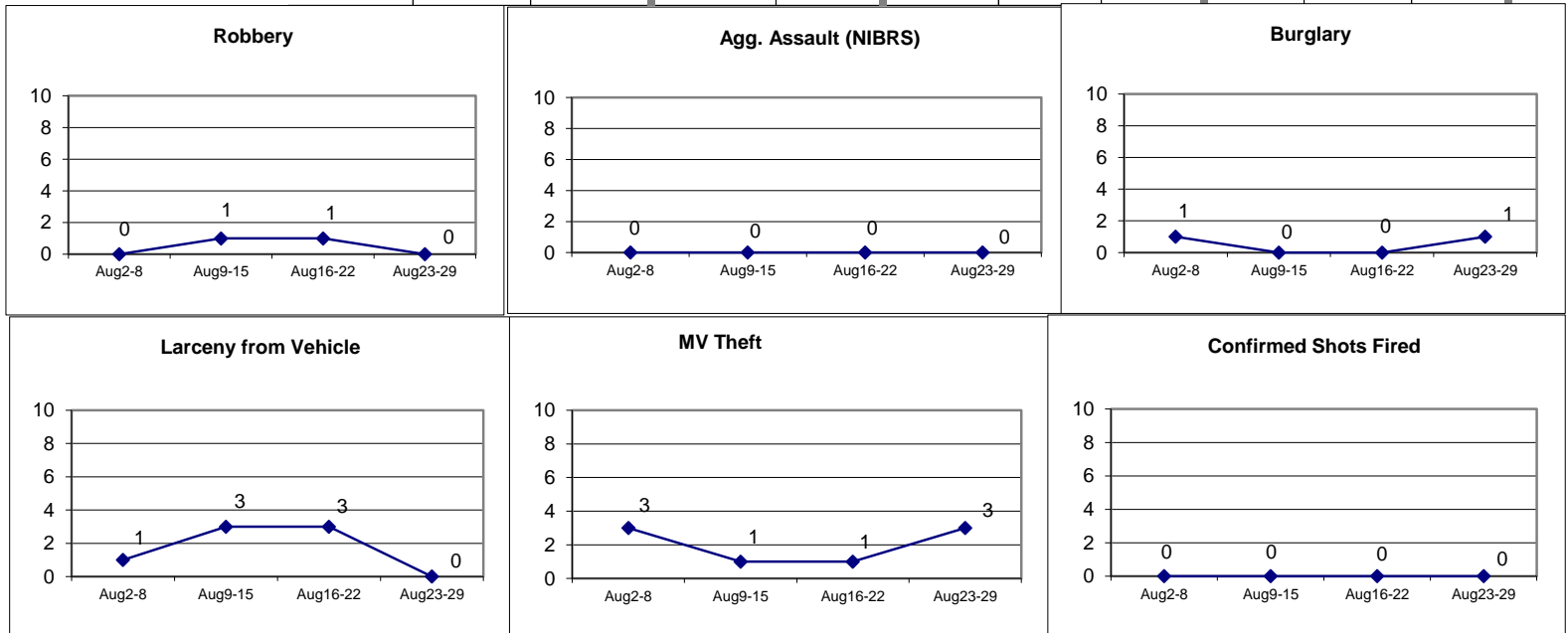


Each period is compared to the same period in the previous year.

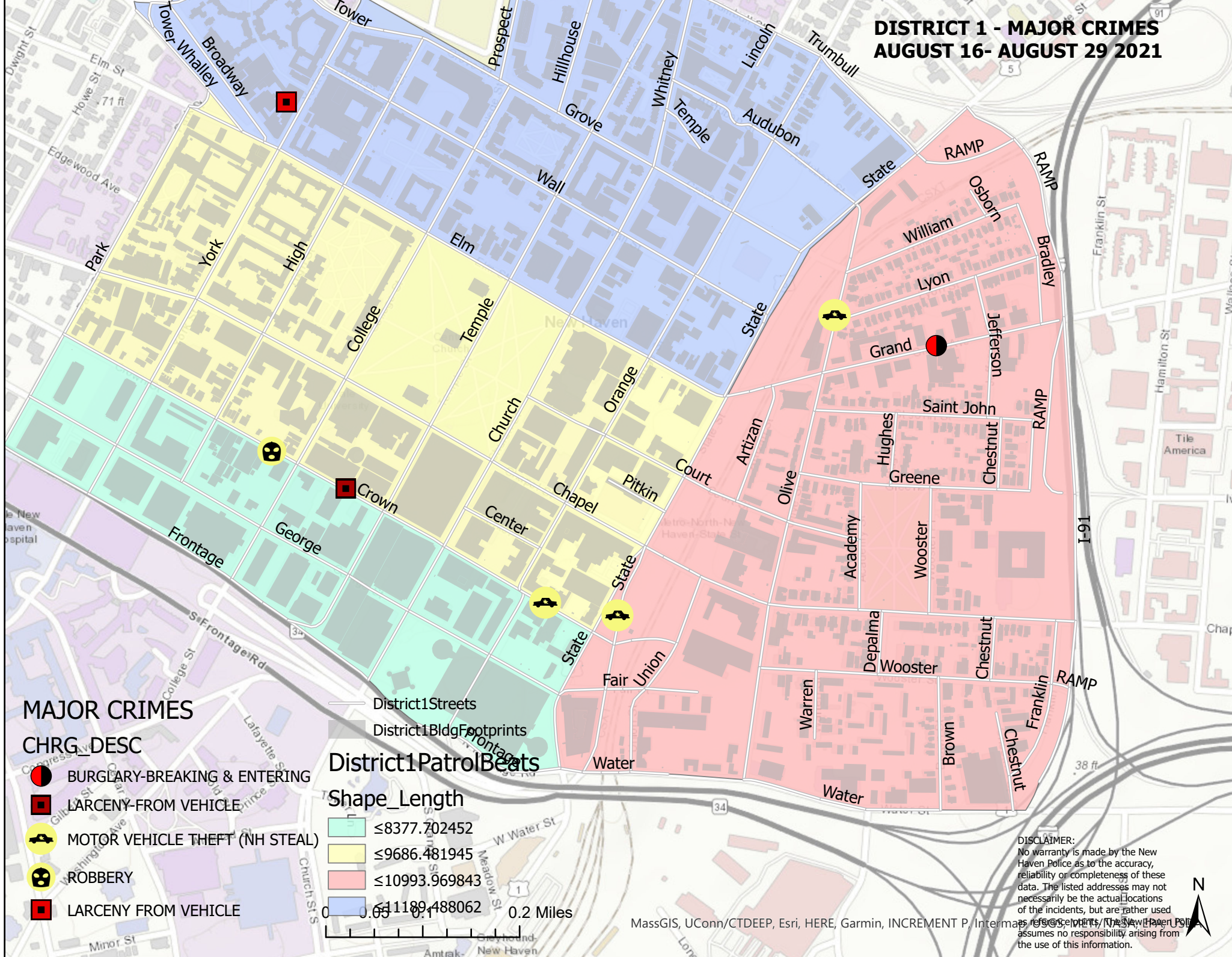
DISTRICT 1 - DOWNTOWN

Incident Reports

	Week to Date			Prior Week		28 days			Year to Date		
	2021	2020	Cng	2021	Cng	2021	2020	Cng	2021	2020	Cng
VIOLENT CRIME:											
Murder Victims	0	0	--	0	--	0	0	--	0	0	--
Felony Sex. Assault	0	0	--	0	--	0	0	--	3	2	50.0%
Robbery with Firearm	0	0	--	0	--	0	1	-100.0%	1	6	-83.3%
Other Robbery	0	0	--	1	-100.0%	2	4	-50.0%	7	21	-66.7%
Assault with Firearm Victims	0	0	--	0	--	0	0	--	0	0	--
Agg. Assault (NIBRS)	0	0	--	0	--	0	2	-100.0%	14	15	-6.7%
Total:	0	0	--	1	-100.0%	2	7	-71.4%	25	44	-43.2%
PROPERTY CRIME:											
Burglary	1	0	--	0	--	6	5	20.0%	39	35	11.4%
MV Theft	3	1	200.0%	1	200.0%	8	2	300.0%	35	28	25.0%
Larceny from Vehicle	0	1	-100.0%	3	-100.0%	7	6	16.7%	52	45	15.6%
Other Larceny	5	2	150.0%	2	150.0%	20	12	66.7%	202	140	44.3%
Total:	9	4	125.0%	6	50.0%	41	25	64.0%	328	248	32.3%
OTHER CRIME:											
Simple Assault	5	2	150.0%	3	66.7%	13	11	18.2%	53	61	-13.1%
Prostitution	0	0	--	0	--	0	0	--	0	0	--
Drugs & Narcotics	0	0	--	0	--	1	1	0.0%	14	13	7.7%
Vandalism	1	3	-66.7%	4	-75.0%	11	13	-15.4%	96	116	-17.2%
Intimidation/Threatening	1	0	--	2	-50.0%	4	1	300.0%	44	37	18.9%
Weapons Violation	0	2	-100.0%	0	--	0	1	-100.0%	8	11	-27.3%
Total:	7	7	0.0%	9	-22.2%	29	27	7.4%	215	238	-9.7%
Motor Vehicle Stops	13	2	550.0%	15	-13.3%	90	26	246.2%	1133	1167	-2.9%
Confirmed Shots Fired	0	0	--	0	--	0	0	--	1	0	--



DISTRICT 1 - MAJOR CRIMES AUGUST 16- AUGUST 29 2021



- MAJOR CRIMES**
- CHRG_DESC**
- BURGLARY-BREAKING & ENTERING
 - LARCENY-FROM VEHICLE
 - MOTOR VEHICLE THEFT (NH STEAL)
 - ROBBERY
 - LARCENY FROM VEHICLE

District1PatrolBeats

Shape_Length

- ≤8377.702452
- ≤9686.481945
- ≤10993.969843
- ≤11189.488062

0 0.05 0.1 0.2 Miles

MassGIS, UConn/CTDEEP, Esri, HERE, Garmin, INCREMENT P, Intermap, iFAR, GeoEye, IGN, GeoEye, DigitalGlobe, GeoEye, The TerraServer, IGN, SBC, Swire, etc. assumes no responsibility arising from the use of this information.

DISCLAIMER:
No warranty is made by the New Haven Police as to the accuracy, reliability or completeness of these data. The listed addresses may not necessarily be the actual locations of the incidents, but are rather used as general points of reference. The New Haven Police assumes no responsibility arising from the use of this information.



DISTRICT 1 - MAJOR CRIMES BETWEEN AUGUST 16 AND AUGUST 29 2021							
CASE#	CHRG_DESC	PREM_DESC	ADDRESS	DATE	TIME	DOW	DIST
21031199	BURGLARY-BREAKING & ENT	DEPARTMENT/DISCOUNT STORE	847 GRAND AVE	8/28/2021	0647	SAT	1
21029763	LARCENY-FROM VEHICLE	PARKING LOT / GARAGE	213 CROWN ST	8/16/2021	2249	MON	1
21030106	LARCENY-FROM VEHICLE	PARKING LOT / GARAGE	213 CROWN ST	8/19/2021	1557	THU	1
21029993	LARCENY-FROM VEHICLE	STREET/HIGHWAY/ALLEYWAY	288 YORK ST	8/18/2021	1615	WED	1
21030987	MOTOR VEHICLE THEFT (NH S	STREET/HIGHWAY/ALLEYWAY	170 OLIVE ST	8/26/2021	1653	THU	1
21031104	MOTOR VEHICLE THEFT (NH S	STREET/HIGHWAY/ALLEYWAY	170 OLIVE ST	8/27/2021	1435	FRI	1
21031270	MOTOR VEHICLE THEFT (NH S	PARKING LOT / GARAGE	270 STATE ST	8/28/2021	1548	SAT	1
21030222	MOTOR VEHICLE THEFT (NH S	PARKING LOT / GARAGE	51 CROWN ST, APT301	8/20/2021	1414	FRI	1
21030335	ROBBERY	STREET/HIGHWAY/ALLEYWAY	254 CROWN ST	8/21/2021	1338	SAT	1

WEEKLY CRIME / CFS COMPARISON REPORT

This report covers periods:

Current Week	8/23/2021	to	8/29/2021	(Monday-Sunday)
Prior Week	8/16/2021	to	8/22/2021	(Prior Week)
Last 4 Weeks	8/2/2021	to	8/29/2021	(28 Day Period)
Year to Date (YTD)	1/1/2021	to	8/29/2021	

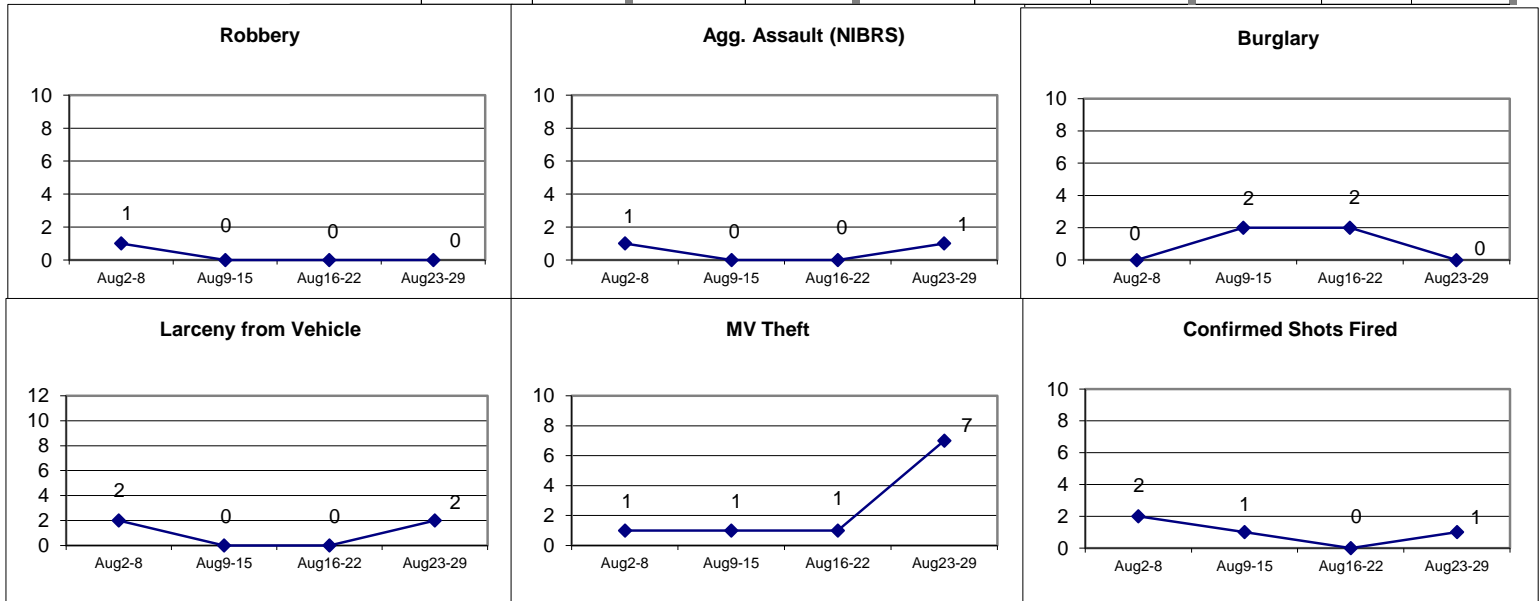


Each period is compared to the same period in the previous year.

DISTRICT 2 - WESTVILLE

Incident Reports






	Week to Date			Prior Week		28 days			Year to Date		
	2021	2020	Cng	2021	Cng	2021	2020	Cng	2021	2020	Cng
VIOLENT CRIME:											
Murder Victims	0	0	--	0	--	0	1	-100.0%	1	2	-50.0%
Felony Sex. Assault	0	0	--	0	--	0	0	--	0	4	-100.0%
Robbery with Firearm	0	0	--	0	--	1	1	0.0%	6	6	0.0%
Other Robbery	0	0	--	0	--	0	1	-100.0%	7	8	-12.5%
Assault with Firearm Victims	0	0	--	0	--	0	0	--	5	6	-16.7%
Agg. Assault (NIBRS)	1	0	--	0	--	2	4	-50.0%	25	27	-7.4%
Total:	1	0	--	0	--	3	7	-57.1%	44	53	-17.0%
PROPERTY CRIME:											
Burglary	0	0	--	2	-100.0%	6	3	100.0%	48	31	54.8%
MV Theft	7	2	250.0%	1	600.0%	10	4	150.0%	54	54	0.0%
Larceny from Vehicle	2	0	--	0	--	4	8	-50.0%	34	57	-40.4%
Other Larceny	2	3	-33.3%	4	-50.0%	12	14	-14.3%	119	192	-38.0%
Total:	11	5	120.0%	7	57.1%	32	29	10.3%	255	334	-23.7%
OTHER CRIME:											
Simple Assault	2	2	0.0%	2	0.0%	5	6	-16.7%	25	55	-54.5%
Prostitution	0	0	--	0	--	0	0	--	0	0	--
Drugs & Narcotics	2	1	100.0%	0	--	3	3	0.0%	26	42	-38.1%
Vandalism	3	1	200.0%	2	50.0%	11	11	0.0%	100	137	-27.0%
Intimidation/Threatening	5	7	-28.6%	3	66.7%	14	22	-36.4%	164	122	34.4%
Weapons Violation	0	2	-100.0%	0	--	1	7	-85.7%	26	38	-31.6%
Total:	12	13	-7.7%	7	71.4%	34	49	-30.6%	341	394	-13.5%
Motor Vehicle Stops	2	1	100.0%	2	0.0%	23	5	360.0%	347	244	42.2%
Confirmed Shots Fired	1	0	--	0	--	4	0	--	26	11	136.4%



DISTRICT 2 - MAJOR CRIMES AUGUST 16- AUGUST 29 2021

MAJOR CRIMES

CHRG_DESC





-  BURGLARY-BREAKING & ENTERING
-  FIREARM DISCHARGE (WEAPON LAW VIOLATION)
-  INTIMIDATION WITH A WEAPON
-  LARCENY-FROM VEHICLE
-  MOTOR VEHICLE THEFT (NH STEAL)


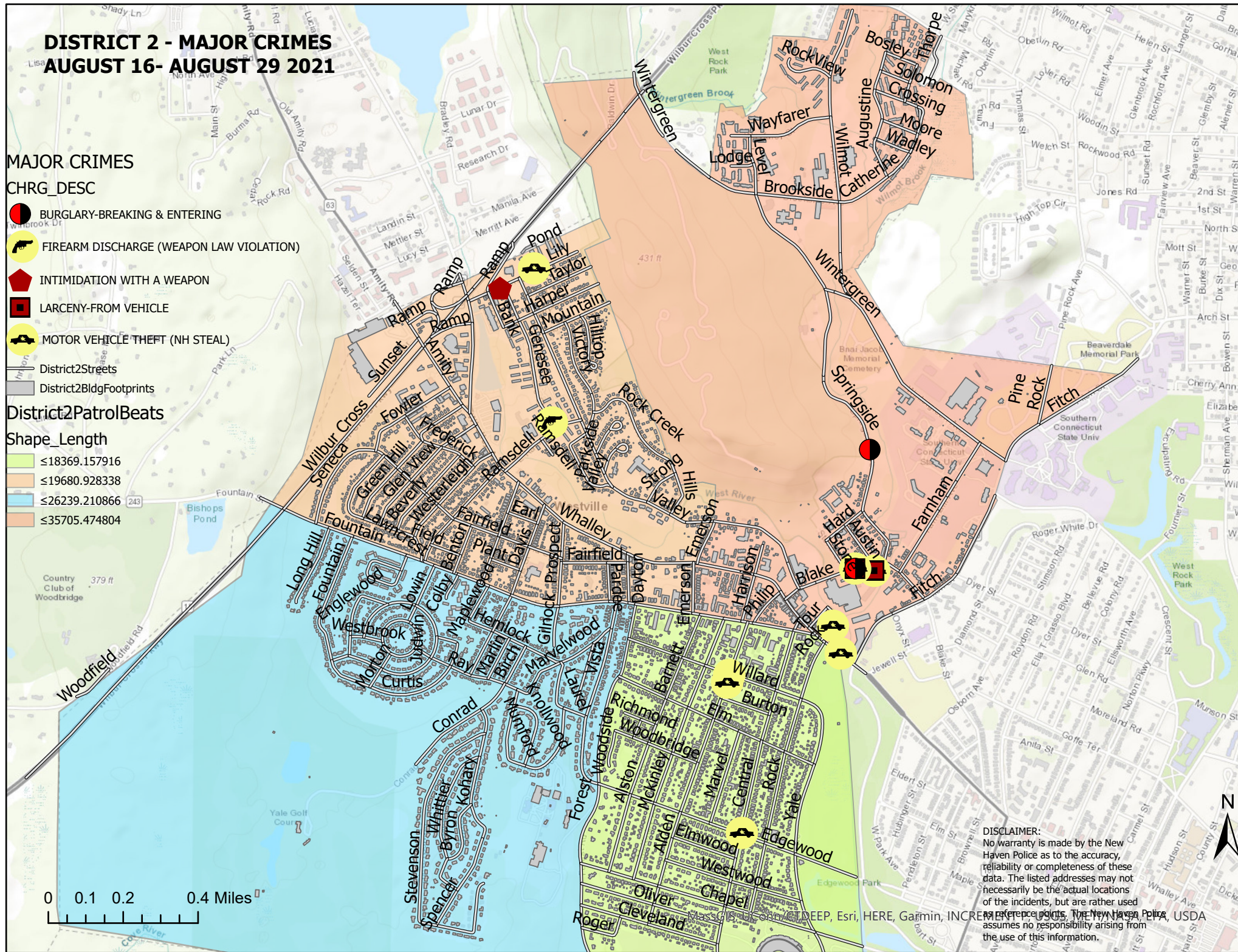
District2Streets

District2BldgFootprints

District2PatrolBeats

Shape_Length

-  ≤18369.157916
-  ≤19680.928338
-  ≤26239.210866
-  ≤35705.474804



DISCLAIMER:
No warranty is made by the New Haven Police as to the accuracy, reliability or completeness of these data. The listed addresses may not necessarily be the actual locations of the incidents, but are rather used as reference points. The New Haven Police, USDA assumes no responsibility arising from the use of this information.



DISTRICT 2 - MAJOR CRIMES BETWEEN AUGUST 16 AND AUGUST 29 2021							
CASE#	CHRG_DESC	PREM_DESC	ADDRESS	DATE	TIME	DOW	DIST
21029864	BURGLARY-BREAKING & ENTERING	RESIDENCE/HOME	86 SPRINGSIDE AVE	8/17/2021	1616	TUE	2
21029896	BURGLARY-BREAKING & ENTERING	OTHER/UNKNOWN	410 BLAKE ST	8/18/2021	0243	WED	2
21031194	FIREARM DISCHARGE (WEAPON LAW)	STREET/HIGHWAY/ALLEYWAY	12 S GENESEE ST, 14	8/28/2021	0449	SAT	2
21030734	INTIMIDATION WITH A WEAPON	HOTEL/MOTEL/ETC	45 POND LILY AVE	8/24/2021	2107	TUE	2
21030539	LARCENY-FROM VEHICLE	RESIDENCE/HOME	400 BLAKE ST, APT1314	8/23/2021	1539	MON	2
21031417	LARCENY-FROM VEHICLE	STREET/HIGHWAY/ALLEYWAY	410 BLAKE ST	8/29/2021	2355	SUN	2
21030934	MOTOR VEHICLE THEFT (NH STEAL)	STREET/HIGHWAY/ALLEYWAY	WILLARD ST & ALDEN AVE	8/26/2021	1347	THU	2
21030492	MOTOR VEHICLE THEFT (NH STEAL)	PARKING LOT / GARAGE	400 BLAKE ST	8/23/2021	0542	MON	2
21030493	MOTOR VEHICLE THEFT (NH STEAL)	STREET/HIGHWAY/ALLEYWAY	426 W ROCK AVE	8/23/2021	0613	MON	2
21030497	MOTOR VEHICLE THEFT (NH STEAL)	STREET/HIGHWAY/ALLEYWAY	301 ALDEN AVE	8/23/2021	0722	MON	2
21030504	MOTOR VEHICLE THEFT (NH STEAL)	STREET/HIGHWAY/ALLEYWAY	353 CENTRAL AVE	8/23/2021	0803	MON	2
21031417	MOTOR VEHICLE THEFT (NH STEAL)	PARKING LOT / GARAGE	410 BLAKE ST	8/29/2021	2355	SUN	2
21030288	MOTOR VEHICLE THEFT (NH STEAL)	SERVICE/GAS STATION	801 WHALLEY AVE	8/21/2021	0314	SAT	2
21030839	MOTOR VEHICLE THEFT (NH STEAL)	PARKING LOT / GARAGE	100 POND LILY AVE	8/25/2021	1733	WED	2

WEEKLY CRIME / CFS COMPARISON REPORT

This report covers periods:

Current Week	8/23/2021	to	8/29/2021	(Monday-Sunday)
Prior Week	8/16/2021	to	8/22/2021	(Prior Week)
Last 4 Weeks	8/2/2021	to	8/29/2021	(28 Day Period)
Year to Date (YTD)	1/1/2021	to	8/29/2021	

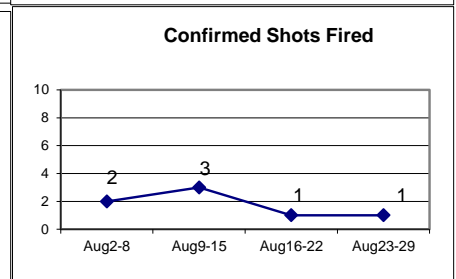
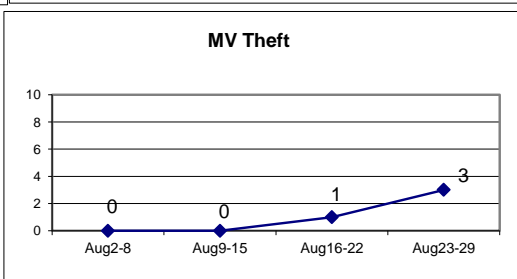
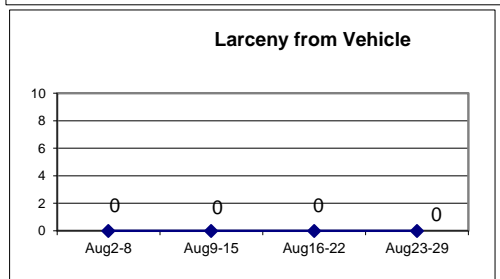
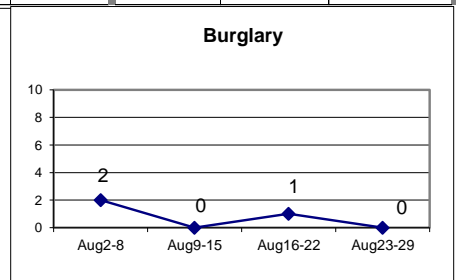
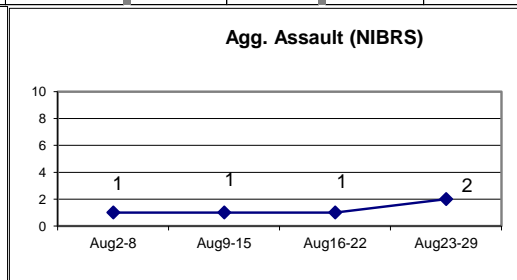
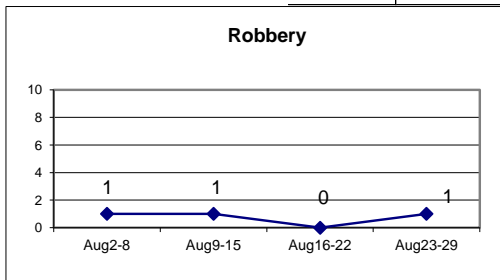


Each period is compared to the same period in the previous year.

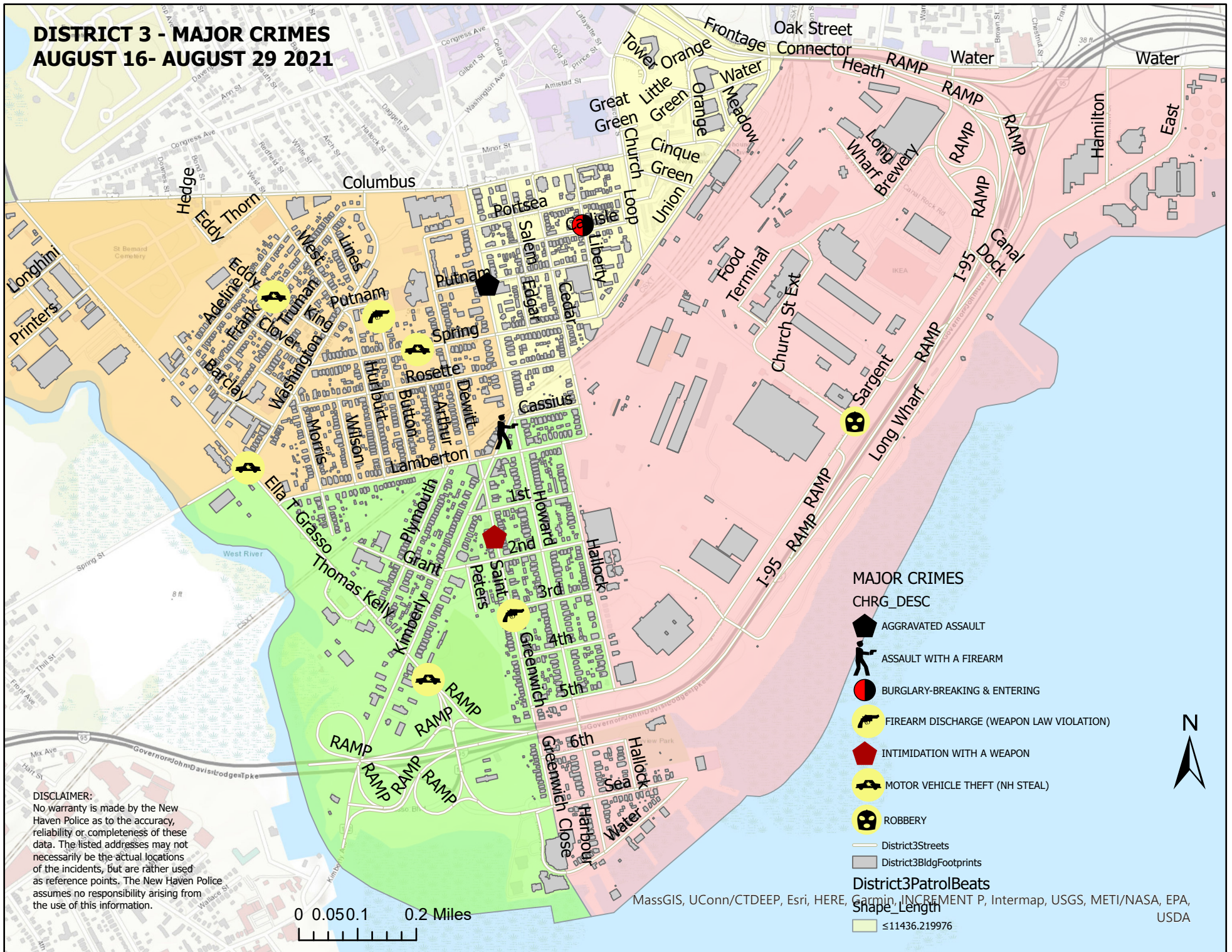
DISTRICT 3 - HILL SOUTH

Incident Reports

	Week to Date			Prior Week		28 days			Year to Date		
	2021	2020	Cng	2021	Cng	2021	2020	Cng	2021	2020	Cng
VIOLENT CRIME:											
Murder Victims	0	0	--	0	--	0	2	-100.0%	3	6	-50.0%
Felony Sex. Assault	0	0	--	0	--	0	0	--	2	3	-33.3%
Robbery with Firearm	0	1	-100.0%	0	--	2	2	0.0%	12	3	300.0%
Other Robbery	1	0	--	0	--	1	0	--	11	6	83.3%
Assault with Firearm Victims	4	0	--	0	--	5	6	-16.7%	14	13	7.7%
Agg. Assault (NIBRS)	2	0	--	1	100.0%	5	3	66.7%	21	30	-30.0%
Total:	7	1	600.0%	1	600.0%	13	13	0.0%	63	61	3.3%
PROPERTY CRIME:											
Burglary	0	1	-100.0%	1	-100.0%	5	2	150.0%	24	25	-4.0%
MV Theft	3	4	-25.0%	1	200.0%	4	9	-55.6%	43	45	-4.4%
Larceny from Vehicle	0	2	-100.0%	0	--	0	2	-100.0%	31	37	-16.2%
Other Larceny	4	5	-20.0%	5	-20.0%	15	11	36.4%	116	99	17.2%
Total:	7	12	-41.7%	7	0.0%	24	24	0.0%	214	206	3.9%
OTHER CRIME:											
Simple Assault	0	4	-100.0%	0	--	0	14	-100.0%	40	60	-33.3%
Prostitution	0	0	--	0	--	0	0	--	0	0	--
Drugs & Narcotics	1	4	-75.0%	1	0.0%	3	18	-83.3%	141	130	8.5%
Vandalism	2	5	-60.0%	4	-50.0%	13	15	-13.3%	102	143	-28.7%
Intimidation/Threatening	3	5	-40.0%	5	-40.0%	19	14	35.7%	141	128	10.2%
Weapons Violation	1	1	0.0%	0	--	2	4	-50.0%	22	50	-56.0%
Total:	7	19	-63.2%	10	-30.0%	37	65	-43.1%	446	511	-12.7%
Motor Vehicle Stops	33	25	32.0%	54	-38.9%	109	94	16.0%	857	759	12.9%
Confirmed Shots Fired	1	1	0.0%	1	0.0%	7	1	600.0%	32	22	45.5%



DISTRICT 3 - MAJOR CRIMES AUGUST 16- AUGUST 29 2021



DISTRICT 3 - MAJOR CRIMES BETWEEN AUGUST 16 AND AUGUST 29 2021							
CASE#	CHRG_DESC	PREM_DESC	ADDRESS	DATE	TIME	DOW	DIST
21030518	AGGRAVATED ASSAULT	STREET/HIGHWAY/ALLEYWAY	525 HOWARD AVE	8/23/2021	0949	MON	3
21031161	ASSAULT WITH A FIREARM	STREET/HIGHWAY/ALLEYWAY	14 KIMBERLY AVE	8/27/2021	2047	FRI	3
21029667	BURGLARY-BREAKING & ENTERING	RESIDENCE/HOME	58 LIBERTY ST, APT3R	8/16/2021	0743	MON	3
21030896	FIREARM DISCHARGE (WEAPON LAW V	STREET/HIGHWAY/ALLEYWAY	307 GREENWICH AVE	8/26/2021	0122	THU	3
21030041	FIREARM DISCHARGE (WEAPON LAW V	STREET/HIGHWAY/ALLEYWAY	136 BUTTON ST	8/19/2021	0240	THU	3
21029906	INTIMIDATION WITH A WEAPON	STREET/HIGHWAY/ALLEYWAY	400 GREENWICH AVE	8/18/2021	0723	WED	3
21030507	MOTOR VEHICLE THEFT (NH STEAL)	STREET/HIGHWAY/ALLEYWAY	160 SPRING ST	8/23/2021	0847	MON	3
21030646	MOTOR VEHICLE THEFT (NH STEAL)	STREET/HIGHWAY/ALLEYWAY	339 ELLA T GRASSO BLVD	8/24/2021	1209	TUE	3
21030764	MOTOR VEHICLE THEFT (NH STEAL)	STREET/HIGHWAY/ALLEYWAY	160 ELLA T GRASSO BLVD	8/25/2021	0740	WED	3
21030206	MOTOR VEHICLE THEFT (NH STEAL)	STREET/HIGHWAY/ALLEYWAY	109 FRANK ST	8/20/2021	1004	FRI	3
21031333	ROBBERY	STREET/HIGHWAY/ALLEYWAY	CHURCH ST EXT & SARGENT D	8/29/2021	0143	SUN	3

WEEKLY CRIME / CFS COMPARISON REPORT

This report covers periods:

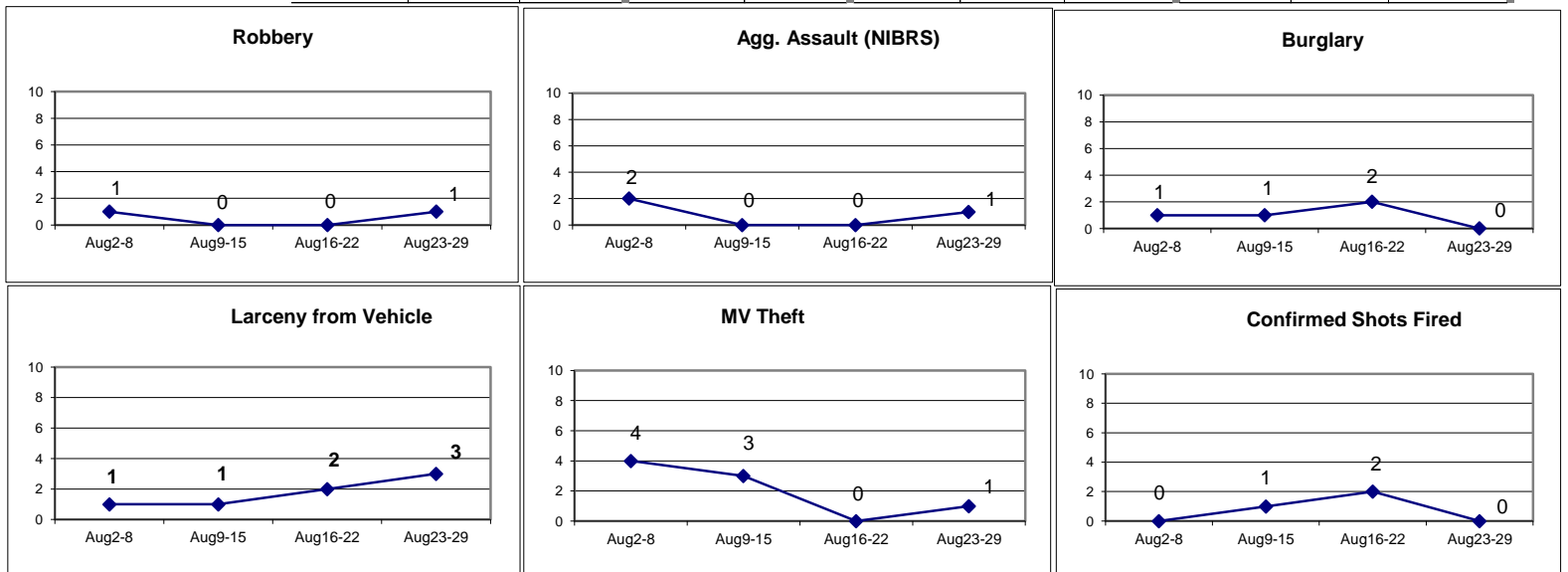
Current Week	8/23/2021	to	8/29/2021	(Monday-Sunday)
Prior Week	8/16/2021	to	8/22/2021	(Prior Week)
Last 4 Weeks	8/2/2021	to	8/29/2021	(28 Day Period)
Year to Date (YTD)	1/1/2021	to	8/29/2021	



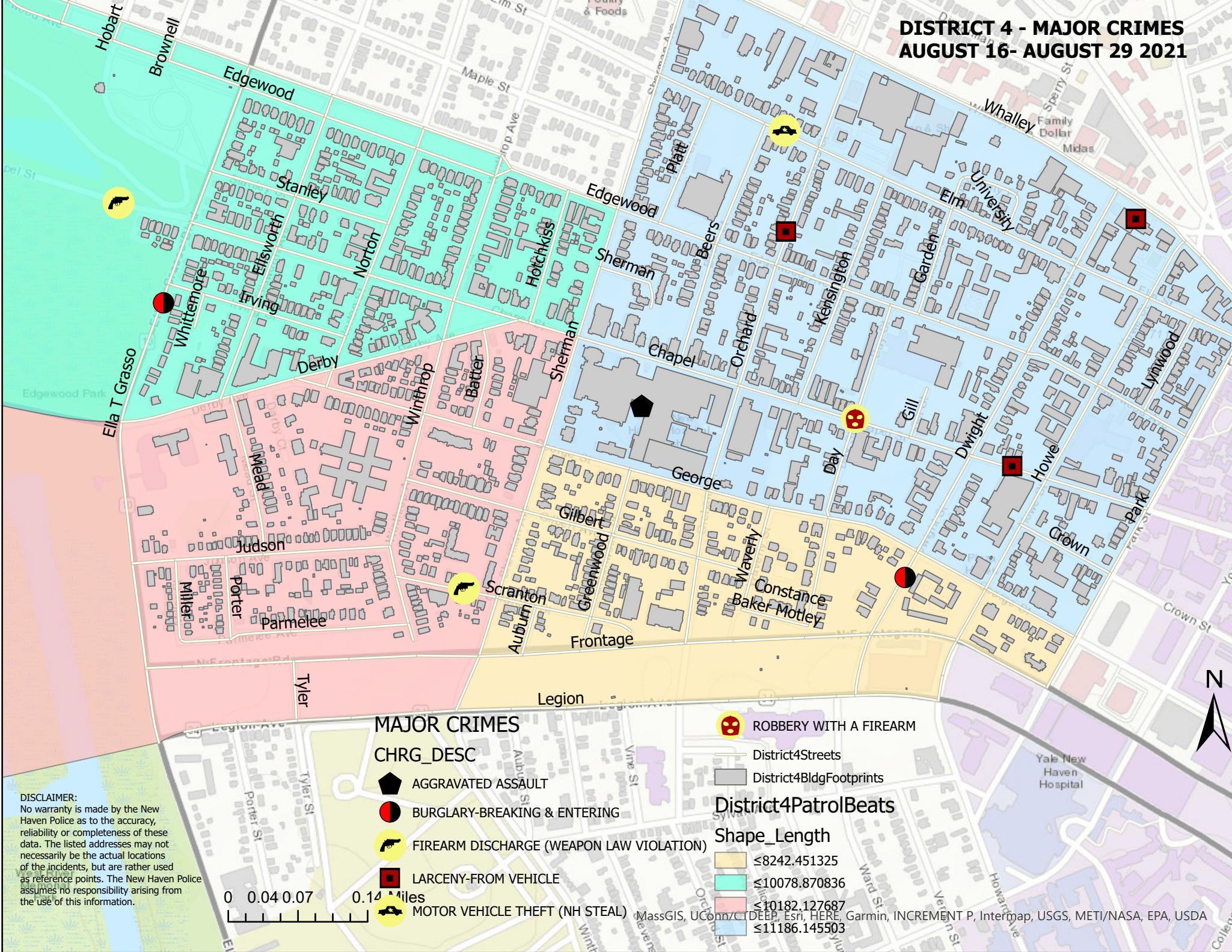
Each period is compared to the same period in the previous year.

DISTRICT 4 - DWIGHT

	Week to Date			Prior Week		28 days			Year to Date		
	2021	2020	Cng	2021	Cng	2021	2020	Cng	2021	2020	Cng
VIOLENT CRIME:											
Murder Victims	0	0	--	0	--	0	0	--	4	0	--
Felony Sex. Assault	0	0	--	2	-100.0%	2	0	--	4	4	0.0%
Robbery with Firearm	1	1	0.0%	0	--	1	3	-66.7%	6	14	-57.1%
Other Robbery	0	0	--	0	--	1	0	--	3	11	-72.7%
Assault with Firearm Victims	0	1	-100.0%	0	--	1	1	0.0%	10	8	25.0%
Agg. Assault (NIBRS)	1	1	0.0%	0	--	3	4	-25.0%	32	27	18.5%
Total:	2	3	-33.3%	2	0.0%	8	8	0.0%	59	64	-7.8%
PROPERTY CRIME:											
Burglary	0	0	--	2	-100.0%	1	4	-75.0%	43	34	26.5%
MV Theft	1	0	--	0	--	8	7	14.3%	53	53	0.0%
Larceny from Vehicle	3	3	0.0%	2	50.0%	7	8	-12.5%	47	62	-24.2%
Other Larceny	6	11	-45.5%	2	200.0%	21	38	-44.7%	189	220	-14.1%
Total:	10	14	-28.6%	6	66.7%	37	57	-35.1%	332	369	-10.0%
OTHER CRIME:											
Simple Assault	1	2	-50.0%	0	--	7	7	0.0%	61	86	-29.1%
Prostitution	0	0	--	0	--	0	0	--	0	0	--
Drugs & Narcotics	0	2	-100.0%	2	-100.0%	4	5	-20.0%	43	65	-33.8%
Vandalism	2	5	-60.0%	4	-50.0%	11	17	-35.3%	137	156	-12.2%
Intimidation/Threatening	5	2	150.0%	6	-16.7%	23	17	35.3%	127	153	-17.0%
Weapons Violation	0	2	-100.0%	0	--	1	6	-83.3%	22	43	-48.8%
Total:	8	13	-38.5%	12	-33.3%	46	52	-11.5%	390	503	-22.5%
Motor Vehicle Stops	8	4	100.0%	3	166.7%	55	15	266.7%	677	444	52.5%
Confirmed Shots Fired	0	0	--	2	-100.0%	3	1	200.0%	21	13	61.5%



DISTRICT 4 - MAJOR CRIMES AUGUST 16- AUGUST 29 2021



DISCLAIMER:
No warranty is made by the New Haven Police as to the accuracy, reliability or completeness of these data. The listed addresses may not necessarily be the actual locations of the incidents, but are rather used as reference points. The New Haven Police assumes no responsibility arising from the use of this information.



MAJOR CRIMES

- CHRG_DESC**
- AGGRAVATED ASSAULT
 - BURGLARY-BREAKING & ENTERING
 - FIREARM DISCHARGE (WEAPON LAW VIOLATION)
 - LARCENY-FROM VEHICLE
 - MOTOR VEHICLE THEFT (NH STEAL)

ROBBERY WITH A FIREARM

- District4Streets
- District4BldgFootprints

District4PatrolBeats

- Shape_Length**
- ≤8242.451325
 - ≤10078.870836
 - <10182.127687
 - ≤11186.145503

DISTRICT 4 - MAJOR CRIMES BETWEEN AUGUST 16 AND AUGUST 29 2021							
CASE#	CHRG_DESC	PREM_DESC	ADDRESS	DATE	TIME	DOW	DIST
21031196	AGGRAVATED ASSAULT	STREET/HIGHWAY/ALLEYWAY	1450 CHAPEL ST	8/28/2021	0457	SAT	4
21030054	BURGLARY-BREAKING & ENTER	RESIDENCE/HOME	1231 ELLA T GRASSO BLVD,	8/19/2021	0706	THU	4
21029722	BURGLARY-BREAKING & ENTER	RESIDENCE/HOME	65 DWIGHT ST	8/16/2021	1601	MON	4
21029655	FIREARM DISCHARGE (WEAPON	STREET/HIGHWAY/ALLEYWAY	1700 CHAPEL ST	8/16/2021	0130	MON	4
21029752	FIREARM DISCHARGE (WEAPON	STREET/HIGHWAY/ALLEYWAY	165 SCRANTON ST	8/16/2021	2119	MON	4
21030673	LARCENY-FROM VEHICLE	HOTEL/MOTEL/ETC	30 WHALLEY AVE	8/24/2021	1411	TUE	4
21031053	LARCENY-FROM VEHICLE	STREET/HIGHWAY/ALLEYWAY	420 ORCHARD ST, FL01	8/27/2021	0934	FRI	4
21031202	LARCENY-FROM VEHICLE	PARKING LOT / GARAGE	30 WHALLEY AVE	8/28/2021	0756	SAT	4
21030060	LARCENY-FROM VEHICLE	PARKING LOT / GARAGE	30 WHALLEY AVE	8/19/2021	0953	THU	4
21030446	LARCENY-FROM VEHICLE	PARKING LOT / GARAGE	1245 CHAPEL ST, APT325	8/22/2021	1529	SUN	4
21031152	MOTOR VEHICLE THEFT (NH STE	STREET/HIGHWAY/ALLEYWAY	585 ELM ST	8/27/2021	1959	FRI	4
21030508	ROBBERY WITH A FIREARM	STREET/HIGHWAY/ALLEYWAY	CHAPEL ST & DAY ST	8/23/2021	0854	MON	4

WEEKLY CRIME / CFS COMPARISON REPORT

This report covers periods:

Current Week	8/23/2021	to	8/29/2021	(Monday-Sunday)
Prior Week	8/16/2021	to	8/22/2021	(Prior Week)
Last 4 Weeks	8/2/2021	to	8/29/2021	(28 Day Period)
Year to Date (YTD)	1/1/2021	to	8/29/2021	

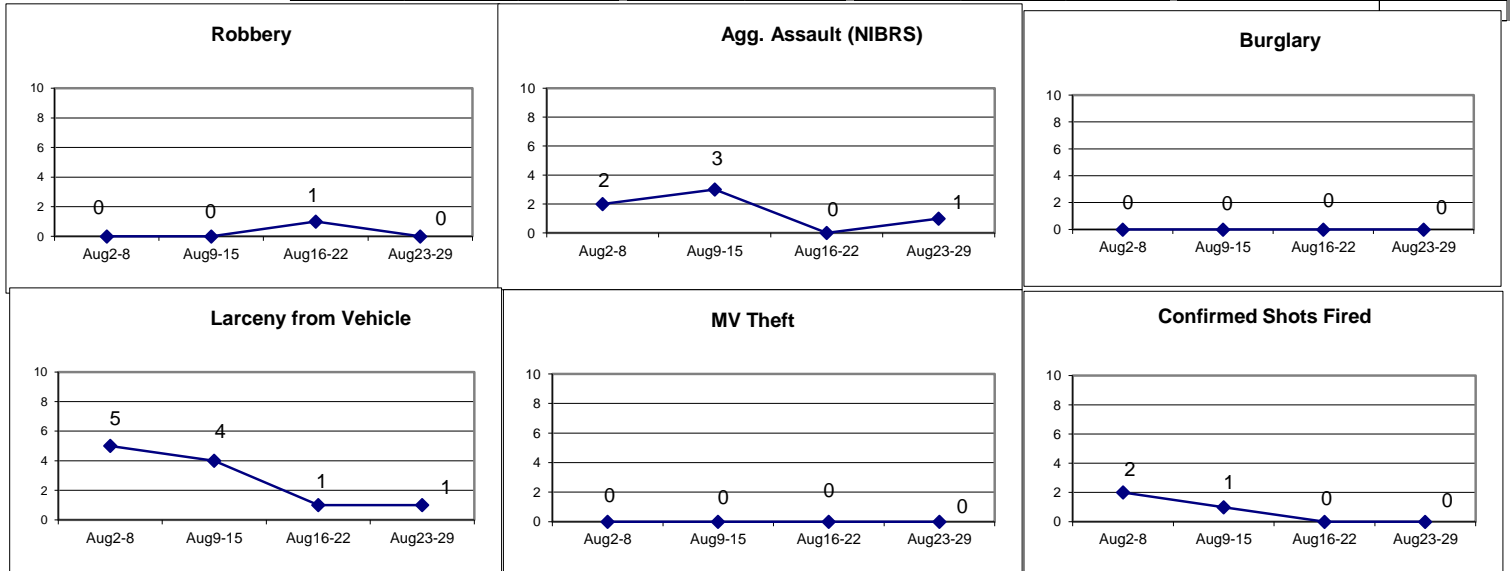


Each period is compared to the same period in the previous year.

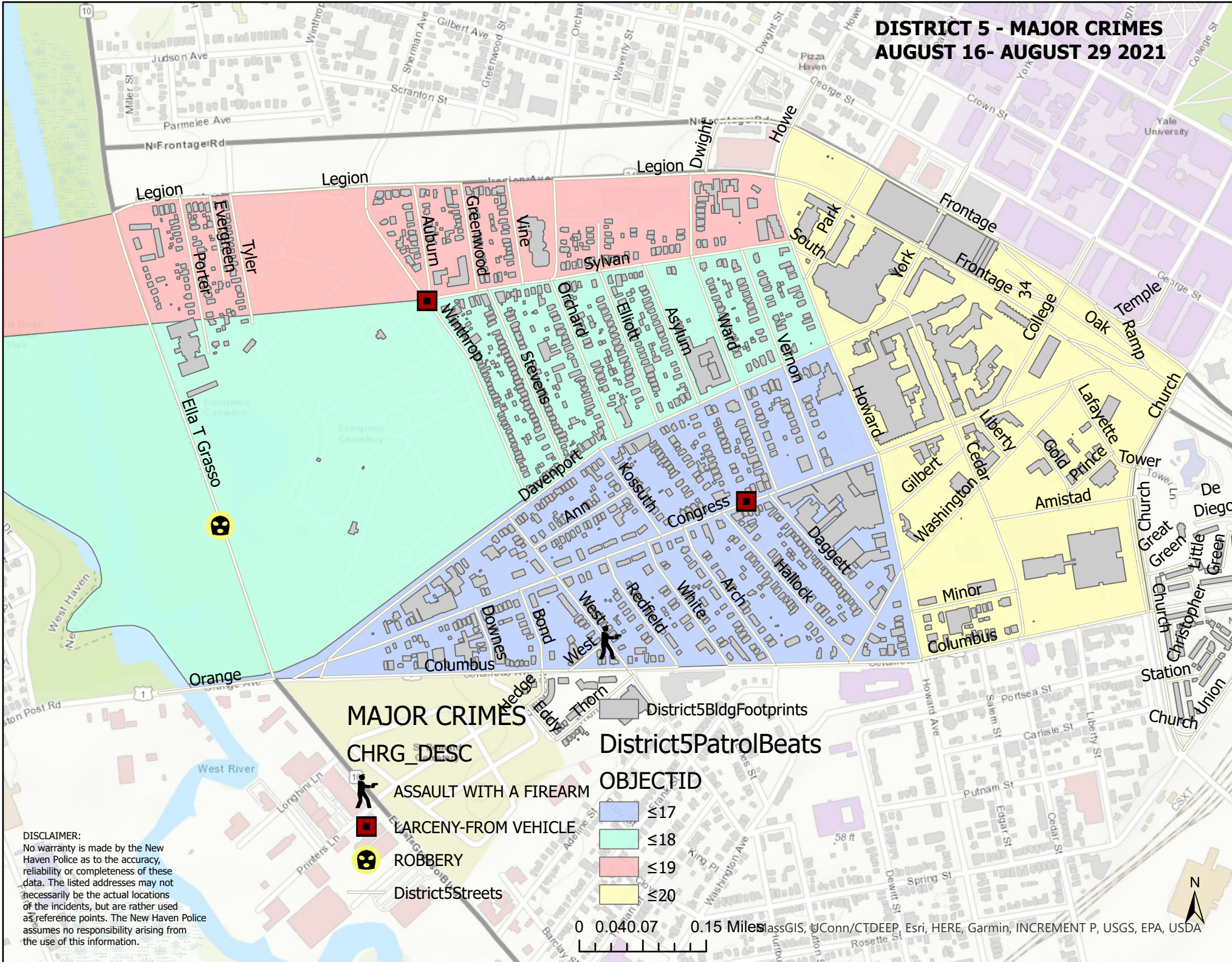
DISTRICT 5 - HILL NORTH

Incident Reports

	Week to Date			Prior Week		28 days			Year to Date		
	2021	2020	Cng	2021	Cng	2021	2020	Cng	2021	2020	Cng
VIOLENT CRIME:											
Murder Victims	0	0	--	0	--	0	0	--	1	1	0.0%
Felony Sex. Assault	0	0	--	0	--	0	0	--	1	1	0.0%
Robbery with Firearm	0	0	--	0	--	0	1	-100.0%	2	6	-66.7%
Other Robbery	0	0	--	1	-100.0%	1	2	-50.0%	6	12	-50.0%
Assault with Firearm Victims	0	0	--	0	--	3	0	--	8	4	100.0%
Agg. Assault (NIBRS)	1	0	--	0	--	6	4	50.0%	19	21	-9.5%
Total:	1	0	--	1	0.0%	10	7	42.9%	37	45	-17.8%
PROPERTY CRIME:											
Burglary	0	0	--	0	--	0	1	-100.0%	6	17	-64.7%
MV Theft	0	1	-100.0%	0	--	0	3	-100.0%	20	32	-37.5%
Larceny from Vehicle	1	2	-50.0%	1	0.0%	11	5	120.0%	27	28	-3.6%
Other Larceny	5	4	25.0%	3	66.7%	13	10	30.0%	76	68	11.8%
Total:	6	7	-14.3%	4	50.0%	24	19	26.3%	129	145	-11.0%
OTHER CRIME:											
Simple Assault	2	2	0.0%	3	-33.3%	8	3	166.7%	37	65	-43.1%
Prostitution	0	0	--	0	--	0	0	--	0	0	--
Drugs & Narcotics	1	0	--	0	--	4	1	300.0%	53	57	-7.0%
Vandalism	2	1	100.0%	1	100.0%	6	8	-25.0%	56	82	-31.7%
Intimidation/Threatening	1	2	-50.0%	2	-50.0%	6	8	-25.0%	84	90	-6.7%
Weapons Violation	0	1	-100.0%	1	-100.0%	3	7	-57.1%	12	33	-63.6%
Total:	6	6	0.0%	7	-14.3%	27	27	0.0%	242	327	-26.0%
Motor Vehicle Stops	4	8	-50.0%	5	-20.0%	20	20	0.0%	559	856	-34.7%
Confirmed Shots Fired	0	0	--	0	--	3	3	0.0%	6	12	-50.0%






DISTRICT 5 - MAJOR CRIMES AUGUST 16- AUGUST 29 2021







MAJOR CRIMES

CHRG_DESC

-  ASSAULT WITH A FIREARM
-  LARCENY-FROM VEHICLE
-  ROBBERY

District5PatrolBeats

OBJECTID

-  ≤17
-  ≤18
-  ≤19
-  ≤20

District5Streets

District5BldgFootprints

DISCLAIMER:
No warranty is made by the New Haven Police as to the accuracy, reliability or completeness of these data. The listed addresses may not necessarily be the actual locations of the incidents, but are rather used as reference points. The New Haven Police assumes no responsibility arising from the use of this information.

DISTRICT 5 -MAJOR CRIMES BETWEEN AUGUST 16 AND AUGUST 29 2021							
CASE#	CHRG_DESC	PREM_DESC	ADDRESS	DATE	TIME	DOW	DIST
21031372	ASSAULT WITH A FIREARM	STREET/HIGHWAY/ALLEYWAY	137 WEST ST	8/29/2021	1541	SUN	5
21030091	LARCENY-FROM VEHICLE	STREET/HIGHWAY/ALLEYWAY	AUBURN ST & SYLVAN A	8/19/2021	1002	THU	5
21030969	LARCENY-FROM VEHICLE	PARKING LOT / GARAGE	569 CONGRESS AVE	8/26/2021	1613	THU	5
21029910	ROBBERY	STREET/HIGHWAY/ALLEYWAY	800 ELLA T GRASSO BLVI	8/18/2021	0827	WED	5

WEEKLY CRIME / CFS COMPARISON REPORT

This report covers periods:

Current Week	8/23/2021	to	8/29/2021	(Monday-Sunday)
Prior Week	8/16/2021	to	8/22/2021	(Prior Week)
Last 4 Weeks	8/2/2021	to	8/29/2021	(28 Day Period)
Year to Date (YTD)	1/1/2021	to	8/29/2021	

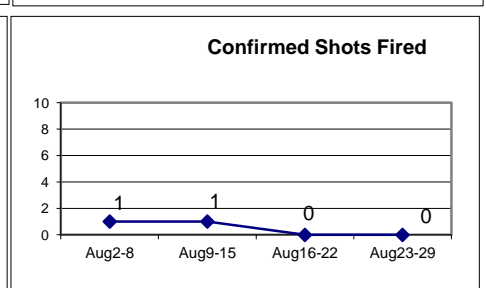
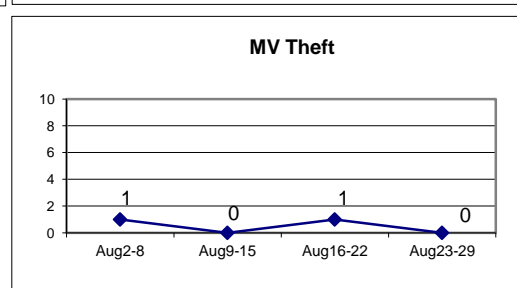
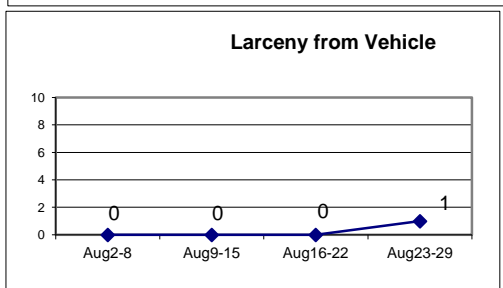
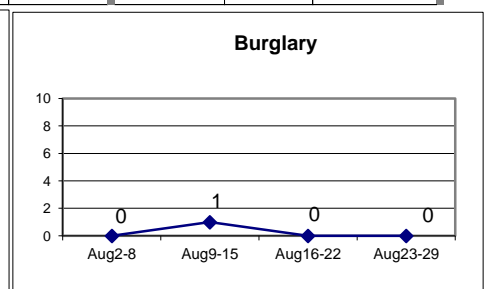
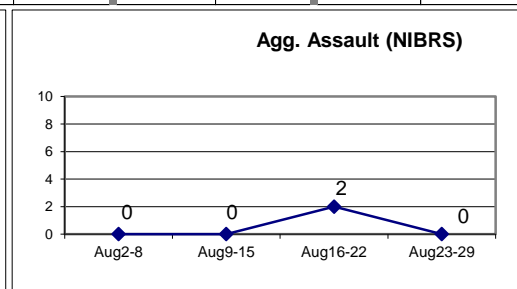
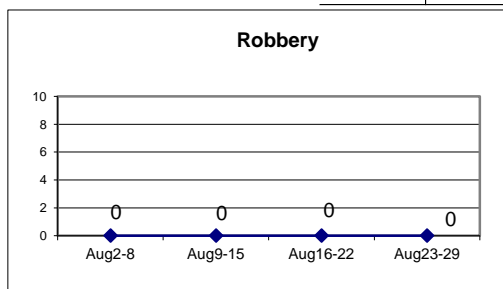


Each period is compared to the same period in the previous year.

DISTRICT 6 - DIXWELL

Incident Reports





	Week to Date			Prior Week		28 days			Year to Date		
	2021	2020	Cng	2021	Cng	2021	2020	Cng	2021	2020	Cng
VIOLENT CRIME:											
Murder Victims	0	0	--	0	--	0	0	--	0	1	-100.0%
Felony Sex. Assault	0	0	--	0	--	0	0	--	0	1	-100.0%
Robbery with Firearm	0	1	-100.0%	0	--	0	1	-100.0%	4	3	33.3%
Other Robbery	0	0	--	0	--	0	0	--	2	7	-71.4%
Assault with Firearm Victims	0	0	--	1	-100.0%	1	0	--	3	1	200.0%
Agg. Assault (NIBRS)	0	0	--	2	-100.0%	2	0	--	7	6	16.7%
Total:	0	1	-100.0%	3	-100.0%	3	1	200.0%	16	19	-15.8%
PROPERTY CRIME:											
Burglary	0	0	--	0	--	1	0	--	8	0	--
MV Theft	0	1	-100.0%	1	-100.0%	2	2	0.0%	10	10	0.0%
Larceny from Vehicle	1	0	--	0	--	1	2	-50.0%	5	9	-44.4%
Other Larceny	0	0	--	1	-100.0%	2	5	-60.0%	26	36	-27.8%
Total:	1	1	0.0%	2	-50.0%	6	9	-33.3%	49	55	-10.9%
OTHER CRIME:											
Simple Assault	0	0	--	0	--	2	1	100.0%	11	12	-8.3%
Prostitution	0	0	--	0	--	0	0	--	0	0	--
Drugs & Narcotics	0	0	--	0	--	1	1	0.0%	8	9	-11.1%
Vandalism	1	0	--	0	--	2	4	-50.0%	22	35	-37.1%
Intimidation/Threatening	1	0	--	1	0.0%	4	8	-50.0%	34	33	3.0%
Weapons Violation	0	1	-100.0%	0	--	0	3	-100.0%	7	12	-41.7%
Total:	2	1	100.0%	1	100.0%	9	17	-47.1%	82	101	-18.8%
Motor Vehicle Stops	0	3	-100.0%	1	-100.0%	3	7	-57.1%	102	74	37.8%
Confirmed Shots Fired	0	0	--	0	--	2	2	0.0%	12	6	100.0%




DISTRICT 6 - MAJOR CRIMES AUGUST 16- AUGUST 29 2021

MAJOR CRIMES

CHRG_DESC

-  AGGRAVATED ASSAULT
-  ASSAULT WITH A FIREARM
-  LARCENY-FROM VEHICLE
-  MOTOR VEHICLE THEFT (NH STEAL)

 District6Streets

 District6BldgFootprints

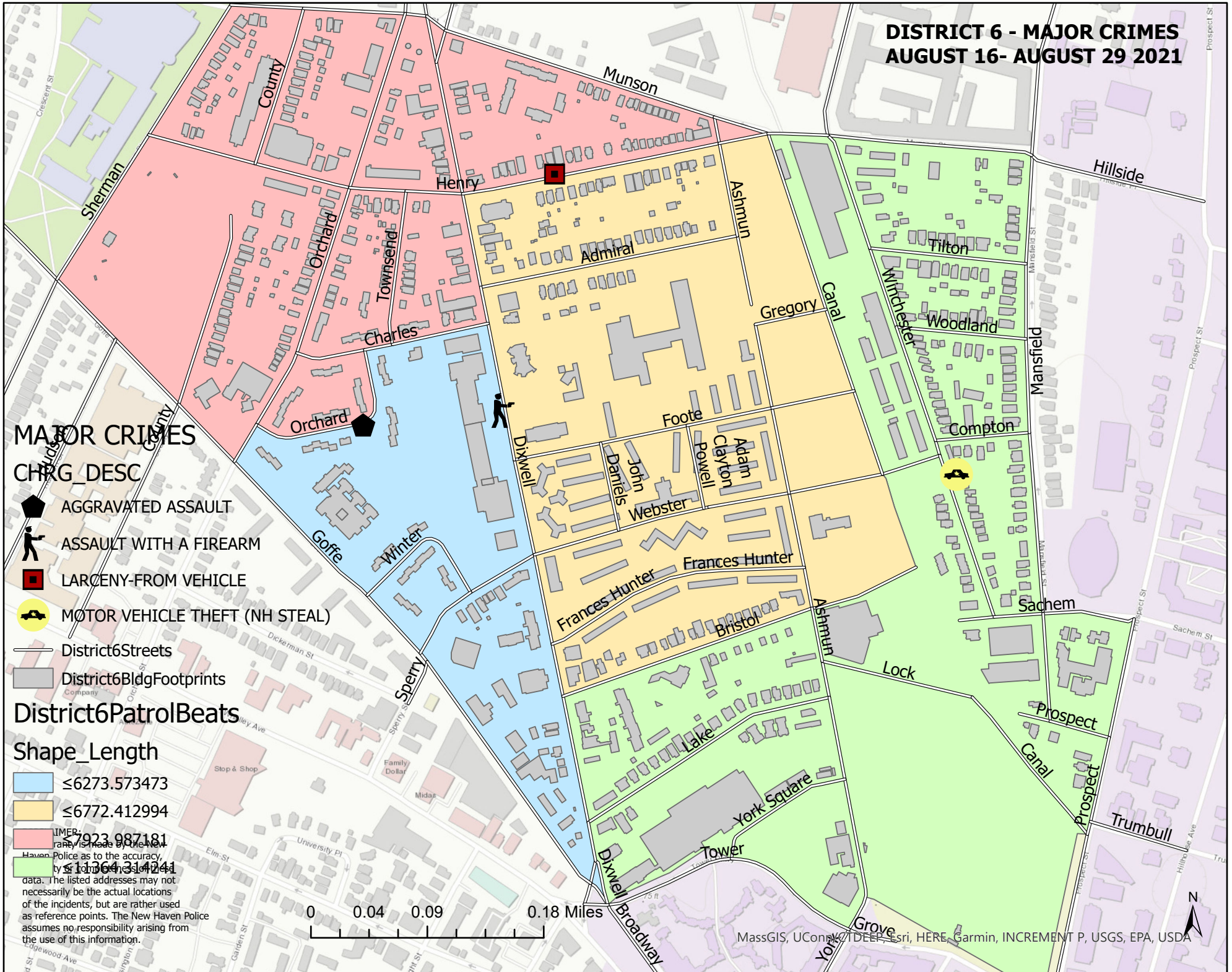
District6PatrolBeats

Shape_Length

-  ≤6273.573473
-  ≤6772.412994

IMPER-7923 987181
 rarely is made by the New
 Haven Police as to the accuracy,
 by 11064 314241
 data. The listed addresses may not
 necessarily be the actual locations
 of the incidents, but are rather used
 as reference points. The New Haven Police
 assumes no responsibility arising from
 the use of this information.

0 0.04 0.09 0.18 Miles



DISTRICT 6 - MAJOR CRIMES BETWEEN AUGUST 16 AND AUGUST 29 2021							
CASE#	CHRG_DESC	PREM_DESC	ADDRESS	DATE	TIME	DOW	DIST
21030361	AGGRAVATED ASSAULT	RESIDENCE/HOME	58 ORCHARD PL	8/21/2021	1710	SAT	6
21029890	ASSAULT WITH A FIREARM	RESIDENCE/HOME	200 DIXWELL AVE	8/17/2021	2253	TUE	6
21030672	LARCENY-FROM VEHICLE	STREET/HIGHWAY/ALLE	81 HENRY ST, FL01	8/24/2021	1539	TUE	6
21029829	MOTOR VEHICLE THEFT (NH STEAL)	RESIDENCE/HOME	79 WINCHESTER AVE	8/17/2021	1507	TUE	6

WEEKLY CRIME / CFS COMPARISON REPORT

This report covers periods:

Current Week	8/23/2021	to	8/29/2021	(Monday-Sunday)
Prior Week	8/16/2021	to	8/22/2021	(Prior Week)
Last 4 Weeks	8/2/2021	to	8/29/2021	(28 Day Period)
Year to Date (YTD)	1/1/2021	to	8/29/2021	

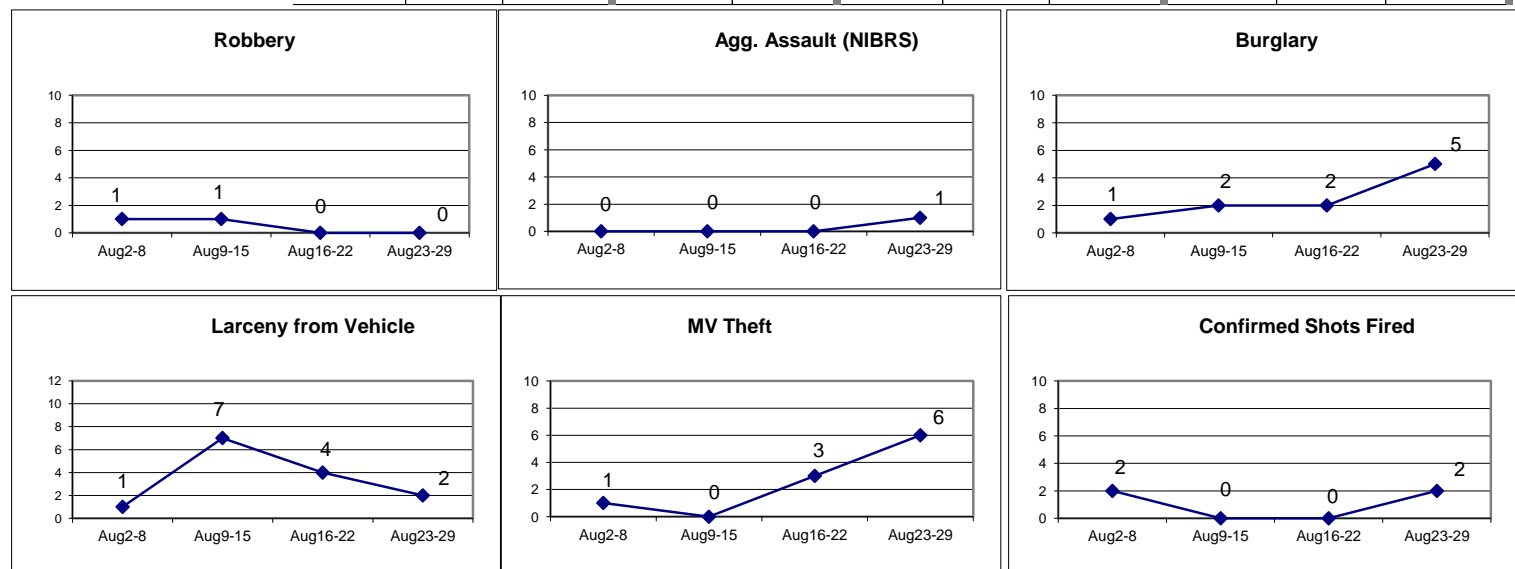


Each period is compared to the same period in the previous year.

DISTRICT 7 - NEWHALLVILLE





Incident Reports

	Week to Date			Prior Week		28 days			Year to Date		
	2021	2020	Cng	2021	Cng	2021	2020	Cng	2021	2020	Cng
VIOLENT CRIME:											
Murder Victims	0	1	-100.0%	0	--	1	1	0.0%	6	0	--
Felony Sex. Assault	0	0	--	0	--	0	0	--	0	0	--
Robbery with Firearm	0	1	-100.0%	0	--	2	3	-33.3%	5	14	-64.3%
Other Robbery	0	1	-100.0%	0	--	0	4	-100.0%	4	19	-78.9%
Assault with Firearm Victims	0	0	--	0	--	0	1	-100.0%	8	12	-33.3%
Agg. Assault (NIBRS)	1	0	--	0	--	1	4	-75.0%	22	33	-33.3%
Total:	1	3	-66.7%	0	--	4	13	-69.2%	45	78	-42.3%
PROPERTY CRIME:											
Burglary	5	1	400.0%	2	150.0%	5	11	-54.5%	55	61	-9.8%
MV Theft	6	1	500.0%	3	100.0%	10	5	100.0%	48	56	-14.3%
Larceny from Vehicle	2	4	-50.0%	4	-50.0%	14	7	100.0%	50	70	-28.6%
Other Larceny	9	7	28.6%	5	80.0%	30	35	-14.3%	173	207	-16.4%
Total:	22	13	69.2%	14	57.1%	59	58	1.7%	326	394	-17.3%
OTHER CRIME:											
Simple Assault	0	2	-100.0%	1	-100.0%	3	9	-66.7%	43	81	-46.9%
Prostitution	0	0	--	0	--	0	0	--	0	0	--
Drugs & Narcotics	0	1	-100.0%	0	--	0	4	-100.0%	31	74	-58.1%
Vandalism	7	1	600.0%	6	16.7%	21	19	10.5%	171	201	-14.9%
Intimidation/Threatening	7	4	75.0%	2	250.0%	18	16	12.5%	194	165	17.6%
Weapons Violation	0	2	-100.0%	0	--	2	8	-75.0%	32	51	-37.3%
Total:	14	10	40.0%	9	55.6%	44	56	-21.4%	471	572	-17.7%
Motor Vehicle Stops	23	6	283.3%	2	1050.0%	33	14	135.7%	493	684	-27.9%
Confirmed Shots Fired	2	0	--	0	--	4	1	300.0%	33	22	50.0%



DISTRICT 7 - MAJOR CRIMES AUGUST 16- AUGUST 29 2021

- MAJOR CRIMES**
CHRG_DESC
-  BURGLARY-BREAKING & ENTERING
 -  FIREARM DISCHARGE (WEAPON LAW VIOLATION)
 -  INTIMIDATION WITH A WEAPON
 -  LARCENY-FROM VEHICLE
 -  MOTOR VEHICLE THEFT (NH STEAL)
- District7Streets
District7BldgFootprints

- District7PatrolBeats**
Shape_Length
-  ≤15035.050259
 -  ≤19609.478142
 -  ≤21582.998677
 -  ≤22601.703269



DISCLAIMER:
No warranty is made by the New Haven Police as to the accuracy, reliability or completeness of these data. The listed addresses may not necessarily be the actual locations of the incidents, but are rather used as reference points. The New Haven Police assumes no responsibility arising from the use of this information.



DISTRICT 7 - MAJOR CRIMES BETWEEN AUGUST 16 AND AUGUST 29 2021							
CASE#	CHRG_DESC	PREM_DESC	ADDRESS	DATE	TIME	DOW	DIST
21030610	BURGLARY-BREAKING & ENTERING	RESIDENCE/HOME	575 WINCHESTER AVE, FL01	8/24/2021	0448	TUE	7
21030671	BURGLARY-BREAKING & ENTERING	RESIDENCE/HOME	86 PEARL ST, FL01	8/24/2021	1516	TUE	7
21030783	BURGLARY-BREAKING & ENTERING	RESIDENCE/HOME	28 AVON ST, APT3	8/25/2021	0926	WED	7
21030892	BURGLARY-BREAKING & ENTERING	PARKING LOT / GARAGE	20 BURNS ST	8/26/2021	0129	THU	7
21031208	BURGLARY-BREAKING & ENTERING	COMMERCIAL/OFFICE BLDG	205 EDWARDS ST	8/28/2021	0959	SAT	7
21029794	BURGLARY-BREAKING & ENTERING	RESTAURANT	754 STATE ST	8/17/2021	0914	TUE	7
21029955	BURGLARY-BREAKING & ENTERING	COMMERCIAL/OFFICE BLDG	947 STATE ST	8/18/2021	1139	WED	7
21030815	FIREARM DISCHARGE (WEAPON LAW)	STREET/HIGHWAY/ALLEYWAY	113 READ ST	8/25/2021	1419	WED	7
21031326	FIREARM DISCHARGE (WEAPON LAW)	STREET/HIGHWAY/ALLEYWAY	57 WILLIS ST	8/29/2021	0016	SUN	7
21031296	INTIMIDATION WITH A WEAPON	STREET/HIGHWAY/ALLEYWAY	311 BASSETT ST	8/28/2021	1950	SAT	7
21030996	LARCENY-FROM VEHICLE	STREET/HIGHWAY/ALLEYWAY	266 WILLOW ST	8/26/2021	1802	THU	7
21030907	LARCENY-FROM VEHICLE	PARKING LOT / GARAGE	2 MECHANIC ST	8/26/2021	0748	THU	7
21029669	LARCENY-FROM VEHICLE	RESIDENCE/HOME	249 WILLOW ST	8/16/2021	0842	MON	7
21029685	LARCENY-FROM VEHICLE	STREET/HIGHWAY/ALLEYWAY	39 TRUMBULL ST	8/16/2021	1020	MON	7
21029701	LARCENY-FROM VEHICLE	STREET/HIGHWAY/ALLEYWAY	435 WHITNEY AVE	8/16/2021	1222	MON	7
21029712	LARCENY-FROM VEHICLE	PARKING LOT / GARAGE	WHITNEY AVE & LINDEN	8/16/2021	1501	MON	7
21030514	MOTOR VEHICLE THEFT (NH STEAL)	STREET/HIGHWAY/ALLEYWAY	35 COTTAGE ST	8/23/2021	1032	MON	7
21030501	MOTOR VEHICLE THEFT (NH STEAL)	STREET/HIGHWAY/ALLEYWAY	705 DIXWELL AVE	8/23/2021	0759	MON	7
21030782	MOTOR VEHICLE THEFT (NH STEAL)	STREET/HIGHWAY/ALLEYWAY	DIVISION ST & SHELTON	8/25/2021	1013	WED	7
21030116	MOTOR VEHICLE THEFT (NH STEAL)	STREET/HIGHWAY/ALLEYWAY	IVY ST & WINCHESTER A	8/19/2021	0000	THU	7
21030489	MOTOR VEHICLE THEFT (NH STEAL)	STREET/HIGHWAY/ALLEYWAY	48 POND ST	8/23/2021	0223	MON	7
21030549	MOTOR VEHICLE THEFT (NH STEAL)	STREET/HIGHWAY/ALLEYWAY	LINDEN ST & ORANGE ST	8/23/2021	1710	MON	7
21030575	MOTOR VEHICLE THEFT (NH STEAL)	STREET/HIGHWAY/ALLEYWAY	68 BASSETT ST	8/23/2021	1946	MON	7
21029916	MOTOR VEHICLE THEFT (NH STEAL)	STREET/HIGHWAY/ALLEYWAY	711 ORANGE ST, UNIT1	8/18/2021	0901	WED	7
21030428	MOTOR VEHICLE THEFT (NH STEAL)	STREET/HIGHWAY/ALLEYWAY	110 LAWRENCE ST, FL01	8/22/2021	1130	SUN	7

WEEKLY CRIME / CFS COMPARISON REPORT

This report covers periods:

Current Week	8/23/2021	to	8/29/2021	(Monday-Sunday)
Prior Week	8/16/2021	to	8/22/2021	(Prior Week)
Last 4 Weeks	8/2/2021	to	8/29/2021	(28 Day Period)
Year to Date (YTD)	1/1/2021	to	8/29/2021	



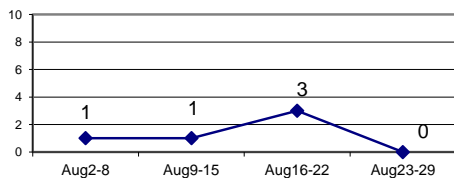
Each period is compared to the same period in the previous year.

DISTRICT 8 - FAIR HAVEN

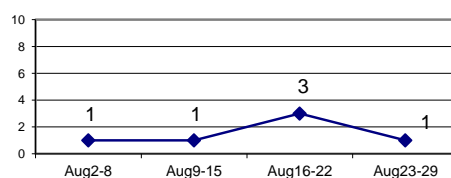
Incident Reports

	Week to Date			Prior Week		28 days			Year to Date		
	2021	2020	Cng	2021	Cng	2021	2020	Cng	2021	2020	Cng
VIOLENT CRIME:											
Murder Victims	1	0	--	0	--	1	0	--	3	1	200.0%
Felony Sex. Assault	0	0	--	0	--	0	0	--	0	1	-100.0%
Robbery with Firearm	0	0	--	1	-100.0%	2	3	-33.3%	15	9	66.7%
Other Robbery	0	2	-100.0%	2	-100.0%	3	3	0.0%	18	24	-25.0%
Assault with Firearm Victims	0	0	--	1	-100.0%	1	1	0.0%	12	12	0.0%
Agg. Assault (NIBRS)	1	0	--	3	-66.7%	6	4	50.0%	39	46	-15.2%
Total:	2	2	0.0%	7	-71.4%	13	11	18.2%	87	93	-6.5%
PROPERTY CRIME:											
Burglary	5	1	400.0%	2	150.0%	4	7	-42.9%	36	44	-18.2%
MV Theft	2	6	-66.7%	2	0.0%	5	11	-54.5%	48	48	0.0%
Larceny from Vehicle	0	2	-100.0%	1	-100.0%	5	6	-16.7%	42	66	-36.4%
Other Larceny	4	4	0.0%	3	33.3%	17	18	-5.6%	119	142	-16.2%
Total:	11	13	-15.4%	8	37.5%	31	42	-26.2%	245	300	-18.3%
OTHER CRIME:											
Simple Assault	1	3	-66.7%	2	-50.0%	8	10	-20.0%	63	115	-45.2%
Prostitution	0	0	--	0	--	0	0	--	0	0	--
Drugs & Narcotics	3	2	50.0%	3	0.0%	9	6	50.0%	90	99	-9.1%
Vandalism	8	5	60.0%	9	-11.1%	29	22	31.8%	154	183	-15.8%
Intimidation/Threatening	8	8	0.0%	6	33.3%	31	35	-11.4%	203	193	5.2%
Weapons Violation	5	2	150.0%	2	150.0%	8	9	-11.1%	45	55	-18.2%
Total:	25	20	25.0%	22	13.6%	85	82	3.7%	555	645	-14.0%
Motor Vehicle Stops	5	4	25.0%	5	0.0%	18	9	100.0%	580	425	36.5%
Confirmed Shots Fired	3	0	--	2	50.0%	6	2	200.0%	42	19	121.1%

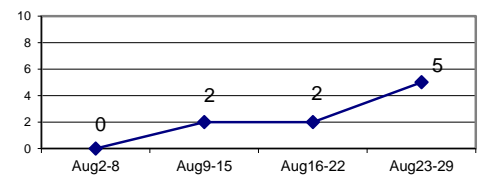
Robbery



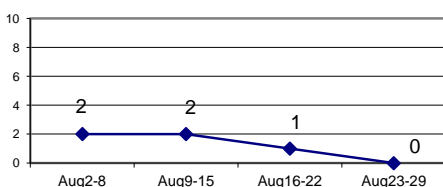
Agg. Assault (NIBRS)



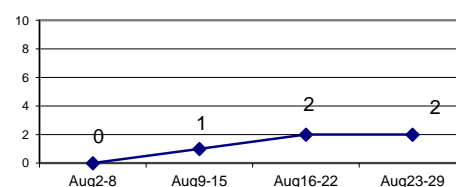
Burglary



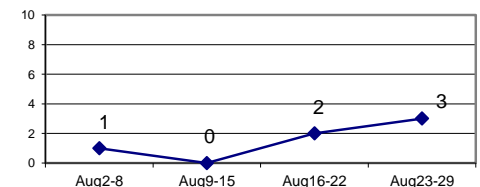
Larceny from Vehicle



MV Theft



Confirmed Shots Fired





DISTRICT 8 - MAJOR CRIMES

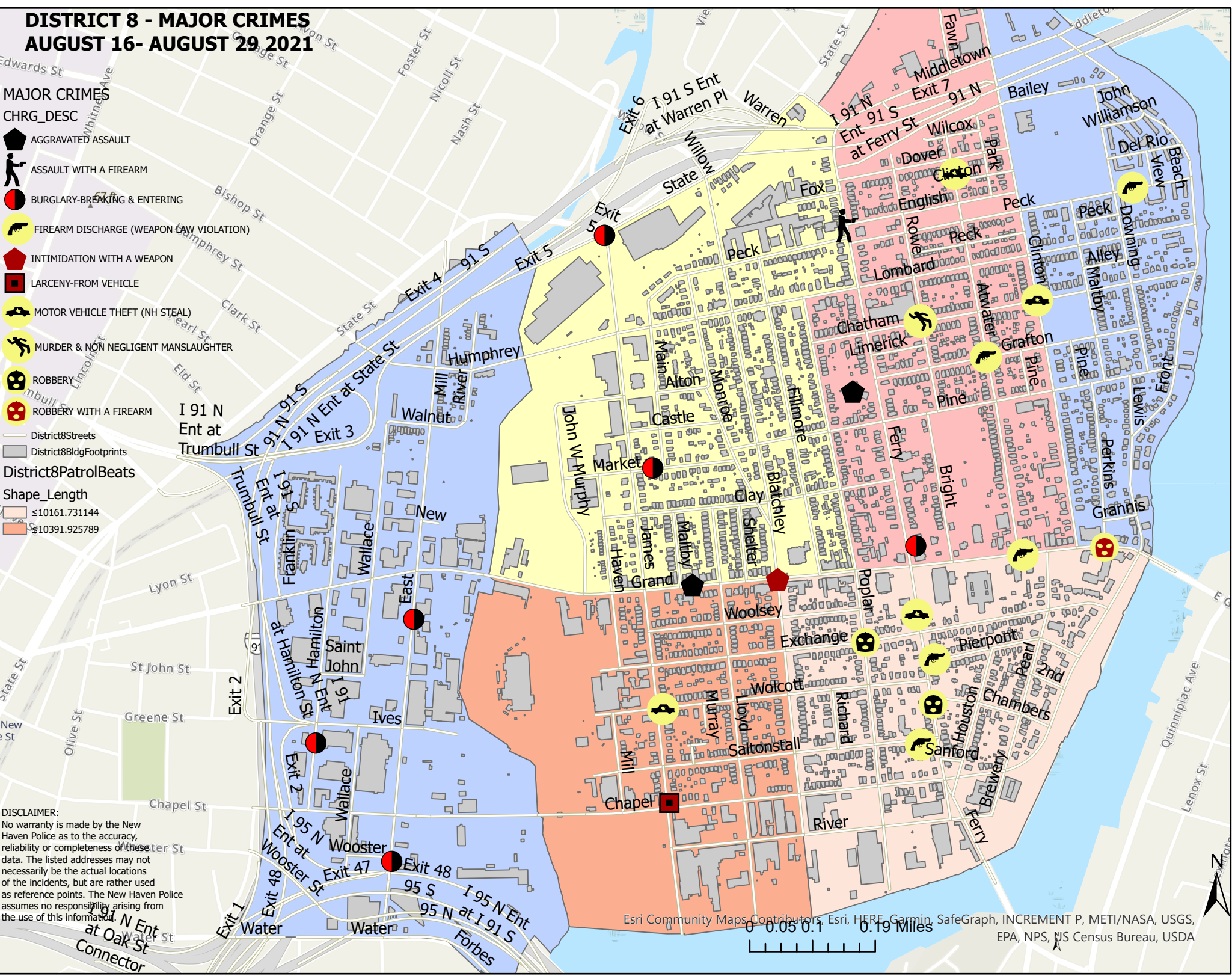
AUGUST 16- AUGUST 29 2021

MAJOR CRIMES

- CHRG_DESC
-  AGGRAVATED ASSAULT
 -  ASSAULT WITH A FIREARM
 -  BURGLARY-BREAKING & ENTERING
 -  FIREARM DISCHARGE (WEAPON LAW VIOLATION)
 -  INTIMIDATION WITH A WEAPON
 -  LARCENY-FROM VEHICLE
 -  MOTOR VEHICLE THEFT (NH STEAL)
 -  MURDER & NON NEGLIGENT MANSLAUGHTER
 -  ROBBERY
 -  ROBBERY WITH A FIREARM

- District8Streets
- District8BldgFootprints
- District8PatrolBeats
- Shape_Length
-  ≤10161.731144
 -  >10391.925789

DISCLAIMER:
 No warranty is made by the New Haven Police as to the accuracy, reliability or completeness of these data. The listed addresses may not necessarily be the actual locations of the incidents, but are rather used as reference points. The New Haven Police assumes no responsibility arising from the use of this information.



DISTRICT 8 -MAJOR CRIMES BETWEEN AUGUST 16 AND AUGUST 29 2021							
CASE#	CHRG_DESC	PREM_DESC	ADDRESS	DATE	TIME	DOW	DIST
21031195	AGGRAVATED ASSAULT	STREET/HIGHWAY/ALLEYWAY	365 GRAND AVE	8/28/2021	0442	SAT	8
21029898	AGGRAVATED ASSAULT	RESIDENCE/HOME	480 FERRY ST, APTM06	8/18/2021	0412	WED	8
21030042	ASSAULT WITH A FIREARM	STREET/HIGHWAY/ALLEYWAY	ENGLISH ST & FERRY ST	8/19/2021	0301	THU	8
21030521	BURGLARY-BREAKING & ENTERING	CONSTRUCTION SITE	355 FERRY ST	8/23/2021	1107	MON	8
21030898	BURGLARY-BREAKING & ENTERING	DEPARTMENT/DISCOUNT STORE	75 HAMILTON ST	8/26/2021	0134	THU	8
21031029	BURGLARY-BREAKING & ENTERING	RESTAURANT	470 JAMES ST	8/27/2021	0040	FRI	8
21031415	BURGLARY-BREAKING & ENTERING	GROCERY/SUPERMARKET	153 EAST ST	8/29/2021	2233	SUN	8
21029875	BURGLARY-BREAKING & ENTERING	STREET/HIGHWAY/ALLEYWAY	65 MARKET ST, FL03	8/17/2021	1909	TUE	8
21030293	BURGLARY-BREAKING & ENTERING	RESTAURANT	470 JAMES ST	8/21/2021	0414	SAT	8
21030523	BURGLARY-BREAKING & ENTERING	COMMERCIAL/OFFICE BLDG	333 EAST ST	8/23/2021	1019	MON	8
21031025	FIREARM DISCHARGE (WEAPON L	STREET/HIGHWAY/ALLEYWAY	118 GRAND AVE	8/26/2021	2223	THU	8
21031037	FIREARM DISCHARGE (WEAPON L	STREET/HIGHWAY/ALLEYWAY	83 PIERPONT ST	8/27/2021	0410	FRI	8
21029757	FIREARM DISCHARGE (WEAPON L	STREET/HIGHWAY/ALLEYWAY	40 PECK ST, FL02	8/16/2021	2220	MON	8
21030377	FIREARM DISCHARGE (WEAPON L	STREET/HIGHWAY/ALLEYWAY	118 ATWATER ST	8/21/2021	2040	SAT	8
21030615	FIREARM DISCHARGE (WEAPON L	STREET/HIGHWAY/ALLEYWAY	14 SALTONSTALL AVE	8/24/2021	0451	TUE	8
21030368	INTIMIDATION WITH A WEAPON	STREET/HIGHWAY/ALLEYWAY	GRAND AVE & BLATCHLEY AV	8/21/2021	1824	SAT	8
21029833	LARCENY-FROM VEHICLE	STREET/HIGHWAY/ALLEYWAY	261 CHAPEL ST	8/17/2021	1546	TUE	8
21030547	MOTOR VEHICLE THEFT (NH STEA	STREET/HIGHWAY/ALLEYWAY	210 WOLCOTT ST	8/23/2021	1517	MON	8
21029777	MOTOR VEHICLE THEFT (NH STEA	PARKING LOT / GARAGE	300 FERRY ST, FL02	8/17/2021	0546	TUE	8
21029878	MOTOR VEHICLE THEFT (NH STEA	STREET/HIGHWAY/ALLEYWAY	215 ATWATER ST, FL01	8/17/2021	2007	TUE	8
21030505	MOTOR VEHICLE THEFT (NH STEA	RESIDENCE/HOME	CHATHAM ST & CLINTON AVE	8/23/2021	0910	MON	8
21030887	MURDER & NON NEGLIGENT MAN	STREET/HIGHWAY/ALLEYWAY	197 CHATHAM ST	8/25/2021	2251	WED	8
21030034	ROBBERY	STREET/HIGHWAY/ALLEYWAY	POPLAR ST & EXCHANGE ST	8/19/2021	0100	THU	8
21029824	ROBBERY	STREET/HIGHWAY/ALLEYWAY	223 FERRY ST	8/17/2021	1417	TUE	8
21030272	ROBBERY WITH A FIREARM	RESIDENCE/HOME	50 GRAND AVE	8/20/2021	2233	FRI	8

This report covers periods:

Current Week	8/23/2021	to	8/29/2021	(Monday-Sunday)
Prior Week	8/16/2021	to	8/22/2021	(Prior Week)
Last 4 Weeks	8/2/2021	to	8/29/2021	(28 Day Period)
Year to Date (YTD)	1/1/2021	to	8/29/2021	

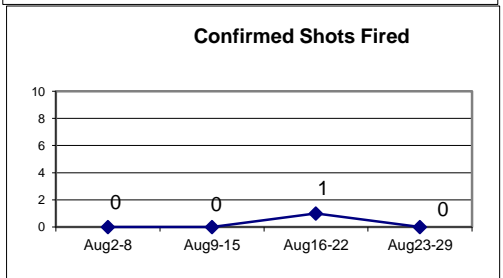
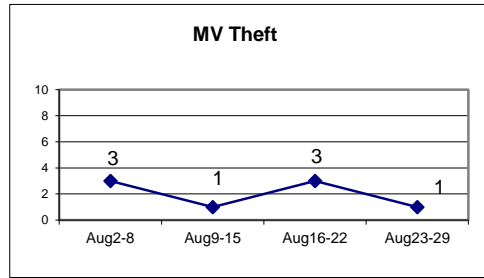
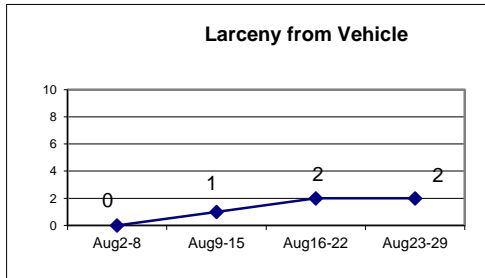
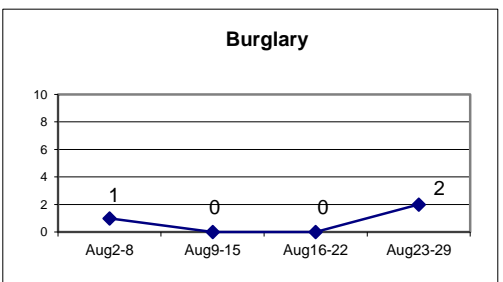
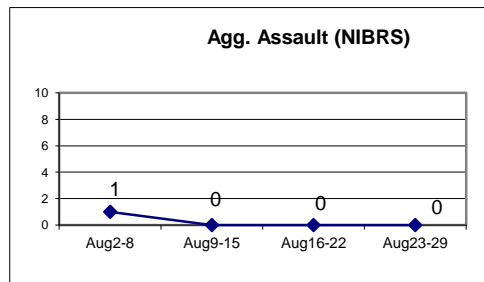
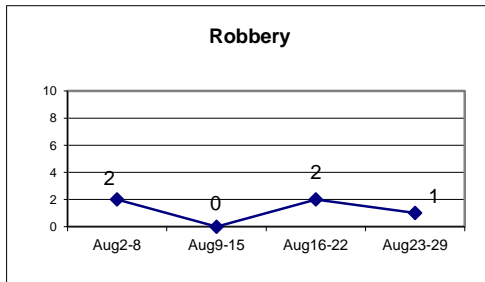


Each period is compared to the same period in the previous year.

DISTRICT 9 - EAST SHORE

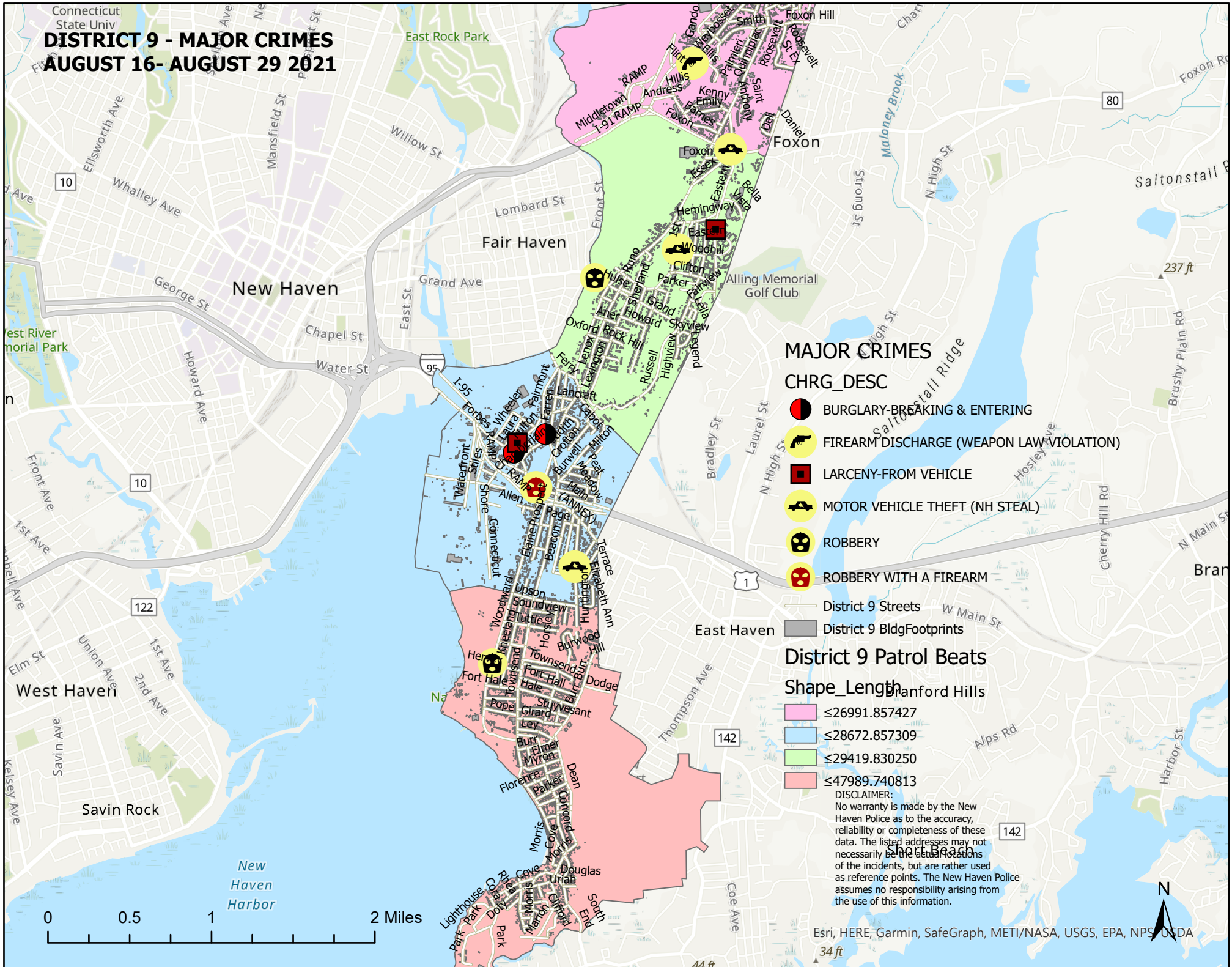
Incident Reports

	Week to Date			Prior Week		28 days			Year to Date		
	2021	2020	Cng	2021	Cng	2021	2020	Cng	2021	2020	Cng
VIOLENT CRIME:											
Murder Victims	0	0	--	0	--	0	0	--	1	2	-50.0%
Felony Sex. Assault	0	0	--	0	--	0	0	--	1	3	-66.7%
Robbery with Firearm	0	1	-100.0%	1	-100.0%	1	3	-66.7%	7	7	0.0%
Other Robbery	1	0	--	1	0.0%	4	0	--	8	6	33.3%
Assault with Firearm Victims	0	0	--	0	--	0	1	-100.0%	10	10	0.0%
Agg. Assault (NIBRS)	0	0	--	0	--	1	7	-85.7%	24	32	-25.0%
Total:	1	1	0.0%	2	-50.0%	6	11	-45.5%	51	60	-15.0%
PROPERTY CRIME:											
Burglary	2	0	--	0	--	6	5	20.0%	27	43	-37.2%
MV Theft	1	5	-80.0%	3	-66.7%	8	12	-33.3%	63	60	5.0%
Larceny from Vehicle	2	1	100.0%	2	0.0%	5	4	25.0%	42	47	-10.6%
Other Larceny	11	15	-26.7%	7	57.1%	31	60	-48.3%	323	415	-22.2%
Total:	16	21	-23.8%	12	33.3%	50	81	-38.3%	455	565	-19.5%
OTHER CRIME:											
Simple Assault	1	3	-66.7%	1	0.0%	5	8	-37.5%	53	78	-32.1%
Prostitution	0	0	--	0	--	0	0	--	0	0	--
Drugs & Narcotics	0	0	--	0	--	0	6	-100.0%	27	51	-47.1%
Vandalism	4	5	-20.0%	8	-50.0%	23	16	43.8%	155	143	8.4%
Intimidation/Threatening	5	6	-16.7%	8	-37.5%	24	23	4.3%	203	223	-9.0%
Weapons Violation	0	3	-100.0%	0	--	0	7	-100.0%	20	48	-58.3%
Total:	10	17	-41.2%	17	-41.2%	52	60	-13.3%	458	543	-15.7%
Motor Vehicle Stops	50	17	194.1%	26	92.3%	126	46	173.9%	855	371	130.5%
Confirmed Shots Fired	0	1	-100.0%	1	-100.0%	1	1	0.0%	29	14	107.1%



DISTRICT 9 - MAJOR CRIMES

AUGUST 16- AUGUST 29 2021



MAJOR CRIMES

CHRG_DESC

- BURGLARY-BREAKING & ENTERING
- FIREARM DISCHARGE (WEAPON LAW VIOLATION)
- LARCENY-FROM VEHICLE
- MOTOR VEHICLE THEFT (NH STEAL)
- ROBBERY
- ROBBERY WITH A FIREARM

District 9 Streets


District 9 BldgFootprints

District 9 Patrol Beats

Shape_Length

- ≤26991.857427
- ≤28672.857309
- ≤29419.830250
- ≤47989.740813

DISCLAIMER:
 No warranty is made by the New Haven Police as to the accuracy, reliability or completeness of these data. The listed addresses may not necessarily be the actual locations of the incidents, but are rather used as reference points. The New Haven Police assumes no responsibility arising from the use of this information.



DISTRICT 9 - MAJOR CRIMES BETWEEN AUGUST 16 AND AUGUST 29 2021							
CASE#	CHRG_DESC	PREM_DESC	ADDRESS	DATE	TIME	DOW	DIST
21030748	BURGLARY-BREAKING & ENTERING	SERVICE/GAS STATION	262 FORBES AVE	8/25/2021	0011	WED	9
21030777	BURGLARY-BREAKING & ENTERING	RESIDENCE/HOME	72 FAIRMONT AVE	8/25/2021	0745	WED	9
21030038	FIREARM DISCHARGE (WEAPON LAW)	STREET/HIGHWAY/ALLEYWAY	35 WEYBOSSET ST	8/19/2021	0217	THU	9
21029970	LARCENY-FROM VEHICLE	PARKING LOT / GARAGE	31 FULTON ST	8/18/2021	1401	WED	9
21030173	LARCENY-FROM VEHICLE	STREET/HIGHWAY/ALLEYWAY	32 HUNTINGTON AVE	8/20/2021	0350	FRI	9
21030580	LARCENY-FROM VEHICLE	STREET/HIGHWAY/ALLEYWAY	QUINNIPIAC AVE	8/23/2021	2029	MON	9
21030619	LARCENY-FROM VEHICLE	PARKING LOT / GARAGE	315 EASTERN ST	8/24/2021	0841	TUE	9
21031316	MOTOR VEHICLE THEFT (NH STEAL)	SERVICE/GAS STATION	401 FORBES AVE	8/28/2021	2311	SAT	9
21030279	MOTOR VEHICLE THEFT (NH STEAL)	PARKING LOT / GARAGE	400 FOXON BLVD	8/21/2021	0103	SAT	9
21030303	MOTOR VEHICLE THEFT (NH STEAL)	RESIDENCE/HOME	34 HUNTINGTON AVE, FL02	8/21/2021	0827	SAT	9
21030196	MOTOR VEHICLE THEFT (NH STEAL)	STREET/HIGHWAY/ALLEYWAY	79 1ST AVE	8/20/2021	1050	FRI	9
21030593	ROBBERY	STREET/HIGHWAY/ALLEYWAY	249 GRAND AVE	8/23/2021	2303	MON	9
21030259	ROBBERY	PARK/PLAYGROUND	219 WOODWARD AVE	8/20/2021	2046	FRI	9
21029662	ROBBERY WITH A FIREARM	SERVICE/GAS STATION	401 FORBES AVE	8/16/2021	0518	MON	9

WEEKLY CRIME / CFS COMPARISON REPORT

This report covers periods:

Current Week	8/23/2021	to	8/29/2021	(Monday-Sunday)
Prior Week	8/16/2021	to	8/22/2021	(Prior Week)
Last 4 Weeks	8/2/2021	to	8/29/2021	(28 Day Period)
Year to Date (YTD)	1/1/2021	to	8/29/2021	

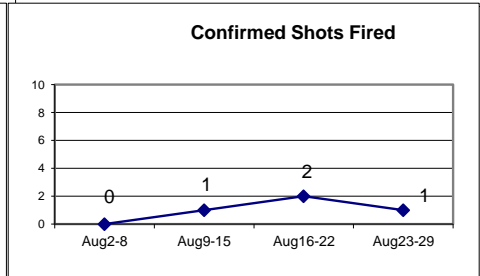
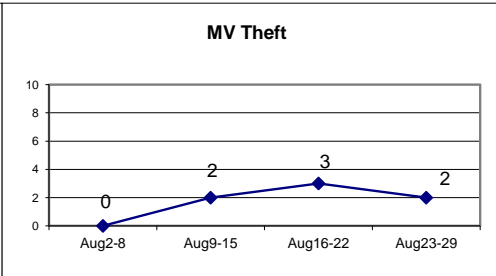
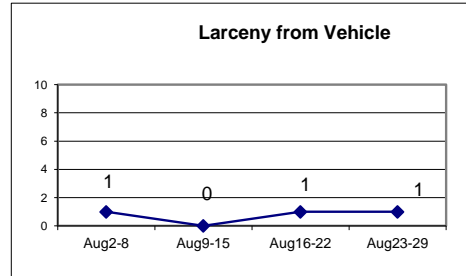
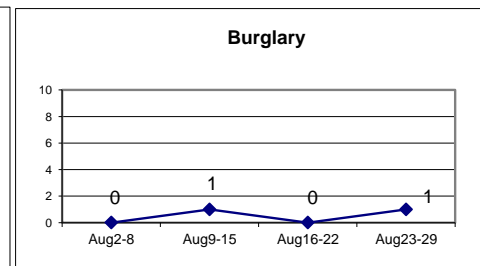
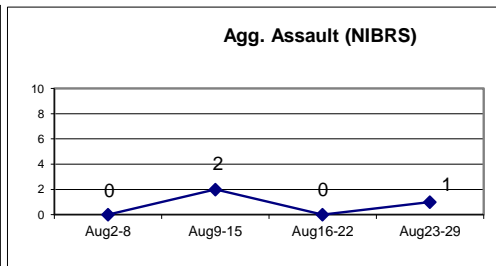
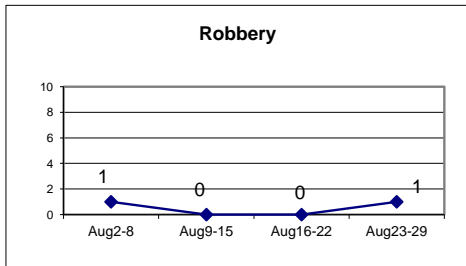


Each period is compared to the same period in the previous year.

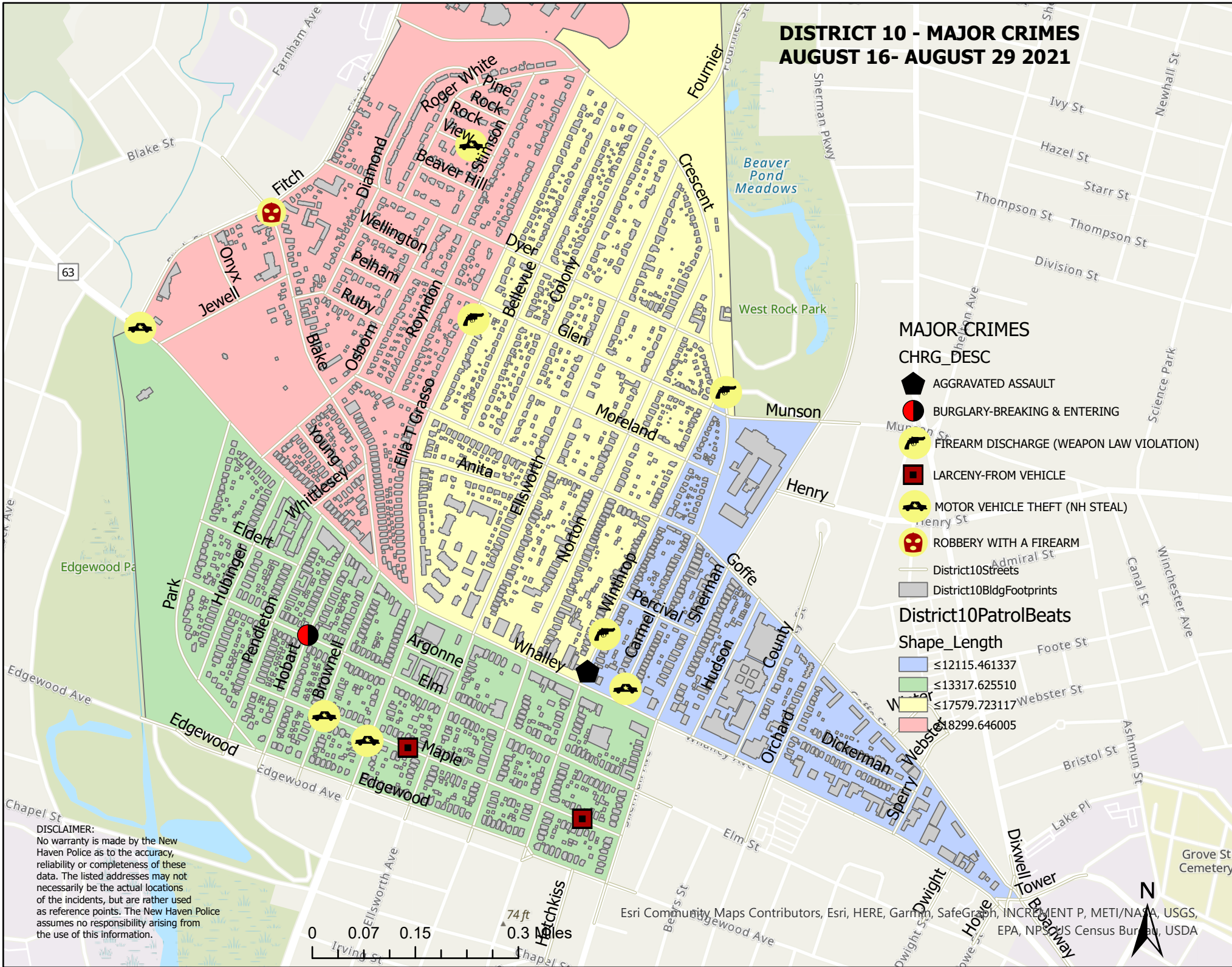
DISTRICT 10 - BEAVER HILL

Incident Reports

	Week to Date			Prior Week		28 days			Year to Date		
	2021	2020	Cng	2021	Cng	2021	2020	Cng	2021	2020	Cng
VIOLENT CRIME:											
Murder Victims	0	0	--	0	--	0	0	--	0	2	-100.0%
Felony Sex. Assault	0	0	--	0	--	0	0	--	5	2	150.0%
Robbery with Firearm	1	0	--	0	--	1	2	-50.0%	5	10	-50.0%
Other Robbery	0	0	--	0	--	1	3	-66.7%	2	14	-85.7%
Assault with Firearm Victims	0	0	--	0	--	1	0	--	6	5	20.0%
Agg. Assault (NIBRS)	1	1	0.0%	0	--	3	3	0.0%	22	23	-4.3%
Total:	2	1	100.0%	0	--	6	8	-25.0%	40	56	-28.6%
PROPERTY CRIME:											
Burglary	1	1	0.0%	0	--	8	7	14.3%	19	26	-26.9%
MV Theft	2	0	--	3	-33.3%	7	2	250.0%	42	49	-14.3%
Larceny from Vehicle	1	2	-50.0%	1	0.0%	3	4	-25.0%	19	30	-36.7%
Other Larceny	3	3	0.0%	7	-57.1%	17	12	41.7%	102	116	-12.1%
Total:	7	6	16.7%	11	-36.4%	35	25	40.0%	182	221	-17.6%
OTHER CRIME:											
Simple Assault	0	1	-100.0%	1	-100.0%	4	4	0.0%	32	43	-25.6%
Prostitution	0	0	--	0	--	0	0	--	0	0	--
Drugs & Narcotics	0	0	--	0	--	2	2	0.0%	34	27	25.9%
Vandalism	6	3	100.0%	4	50.0%	20	11	81.8%	102	109	-6.4%
Intimidation/Threatening	2	2	0.0%	5	-60.0%	14	10	40.0%	115	99	16.2%
Weapons Violation	0	0	--	0	--	2	3	-33.3%	17	21	-19.0%
Total:	8	6	33.3%	10	-20.0%	42	30	40.0%	300	299	0.3%
Motor Vehicle Stops	36	8	350.0%	1	3500.0%	71	17	317.6%	697	590	18.1%
Confirmed Shots Fired	1	1	0.0%	2	-50.0%	4	2	100.0%	27	10	170.0%









DISTRICT 10 - MAJOR CRIMES AUGUST 16- AUGUST 29 2021



MAJOR CRIMES





CHRG_DESC

-  AGGRAVATED ASSAULT
-  BURGLARY-BREAKING & ENTERING
-  FIREARM DISCHARGE (WEAPON LAW VIOLATION)
-  LARCENY-FROM VEHICLE
-  MOTOR VEHICLE THEFT (NH STEAL)
-  ROBBERY WITH A FIREARM

District10Streets
District10BldgFootprints

District10PatrolBeats

Shape_Length

-  ≤12115.461337
-  ≤13317.625510
-  ≤17579.723117
-  ≥18299.646005

DISCLAIMER:
No warranty is made by the New Haven Police as to the accuracy, reliability or completeness of these data. The listed addresses may not necessarily be the actual locations of the incidents, but are rather used as reference points. The New Haven Police assumes no responsibility arising from the use of this information.



DISTRICT 10 - MAJOR CRIMES BETWEEN AUGUST 16 AND AUGUST 29 2021

CASE#	CHRG_DESC	PREM_DESC	ADDRESS	DATE	TIME	DOW	DIST
21030743	AGGRAVATED ASSAULT	STREET/HIGHWAY/ALLEYWAY	441 WINTHROP AVE, FL02	8/24/2021	2300	TUE	10
21031026	BURGLARY-BREAKING & ENTERING	RESIDENCE/HOME	923 ELM ST, FL01	8/26/2021	2216	THU	10
21030820	FIREARM DISCHARGE (WEAPON LAW V	STREET/HIGHWAY/ALLEYWAY	399 MUNSON ST	8/25/2021	1548	WED	10
21029745	FIREARM DISCHARGE (WEAPON LAW V	STREET/HIGHWAY/ALLEYWAY	1695 ELLA T GRASSO BLVD	8/16/2021	1957	MON	10
21029881	FIREARM DISCHARGE (WEAPON LAW V	STREET/HIGHWAY/ALLEYWAY	479 WINTHROP AVE	8/17/2021	2030	TUE	10
21030613	LARCENY-FROM VEHICLE	STREET/HIGHWAY/ALLEYWAY	155 MAPLE ST	8/24/2021	0601	TUE	10
21030467	LARCENY-FROM VEHICLE	STREET/HIGHWAY/ALLEYWAY	25 MAPLE ST, FL02	8/22/2021	1936	SUN	10
21030488	MOTOR VEHICLE THEFT (NH STEAL)	STREET/HIGHWAY/ALLEYWAY	1378 ELLA T GRASSO BLVD	8/23/2021	0213	MON	10
21030591	MOTOR VEHICLE THEFT (NH STEAL)	STREET/HIGHWAY/ALLEYWAY	11 CARMEL ST	8/23/2021	2222	MON	10
21029987	MOTOR VEHICLE THEFT (NH STEAL)	STREET/HIGHWAY/ALLEYWAY	15 ROCK VIEW TER	8/18/2021	1325	WED	10
21030114	MOTOR VEHICLE THEFT (NH STEAL)	STREET/HIGHWAY/ALLEYWAY	210 MAPLE ST	8/19/2021	1553	THU	10
21030409	MOTOR VEHICLE THEFT (NH STEAL)	CONVENIENCE STORE	775 WHALLEY AVE	8/22/2021	0429	SUN	10
21031320	ROBBERY WITH A FIREARM	RESTAURANT	283 BLAKE ST	8/28/2021	2335	SAT	10