

WEEKLY CRIME / CFS COMPARISON REPORT

This report covers periods:

Current Week	3/22/2021	to	3/28/2021	(Monday-Sunday)
Prior Week	3/15/2021	to	3/21/2021	(Prior Week)
Last 4 Weeks	2/29/2021	to	3/28/2021	(28 Day Period)
Year to Date (YTD)	1/1/2021	to	3/28/2021	



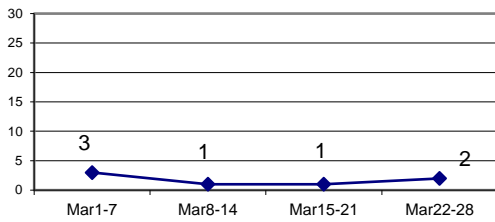
Each period is compared to the same period in the previous year.

Citywide

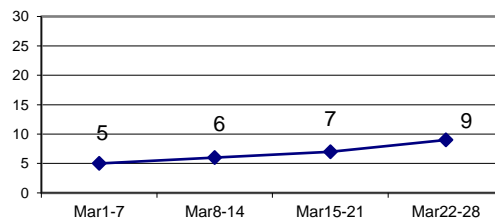
Incident Reports

	Week to Date			Prior Week		28 days			Year to Date		
	2021	2020	Cng	2021	Cng	2021	2020	Cng	2021	2020	Cng
VIOLENT CRIME:											
Murder Victims	1	1	0.0%	1	0.0%	2	1	100.0%	9	2	350.0%
Felony Sex. Assault	1	2	-50.0%	0	--	2	5	-60.0%	5	12	-58.3%
Robbery with Firearm	1	5	-80.0%	1	0.0%	3	8	-62.5%	28	25	12.0%
Other Robbery	1	4	-75.0%	0	--	4	12	-66.7%	10	54	-81.5%
Assault with Firearm Victims	1	3	-66.7%	4	-75.0%	7	10	-30.0%	20	15	33.3%
Agg. Assault (NIBRS)	9	6	50.0%	7	28.6%	27	17	58.8%	71	78	-9.0%
Total:	14	21	-33.3%	13	7.7%	45	53	-15.1%	143	186	-23.1%
PROPERTY CRIME:											
Burglary	17	9	88.9%	7	142.9%	42	28	50.0%	129	113	14.2%
MV Theft	12	18	-33.3%	9	33.3%	36	62	-41.9%	152	198	-23.2%
Larceny from Vehicle	12	15	-20.0%	6	100.0%	32	60	-46.7%	115	232	-50.4%
Other Larceny	37	42	-11.9%	35	5.7%	154	185	-16.8%	534	609	-12.3%
Total:	78	84	-7.1%	57	36.8%	264	335	-21.2%	930	1,152	-19.3%
OTHER CRIME:											
Simple Assault	12	17	-29.4%	11	9.1%	37	73	-49.3%	121	286	-57.7%
Prostitution	0	0	--	0	--	0	0	--	0	0	--
Drugs & Narcotics	8	5	60.0%	13	-38.5%	53	78	-32.1%	146	329	-55.6%
Vandalism	27	31	-12.9%	33	-18.2%	120	134	-10.4%	324	545	-40.6%
Intimidation/Threatening-no	41	27	51.9%	24	70.8%	143	147	-2.7%	404	380	6.3%
Weapons Violation	2	16	-87.5%	5	-60.0%	18	40	-55.0%	58	120	-51.7%
Total:	90	96	-6.3%	86	4.7%	371	472	-21.4%	1,053	1,660	-36.6%
Motor Vehicle Stops	154	16	862.5%	231	-33.3%	1039	911	14.1%	2,782	4,668	-40.4%
Confirmed Shots Fired	6	9	-33.3%	4	50.0%	18	17	5.9%	64	43	48.8%

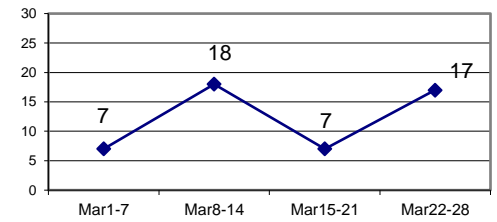
Robbery



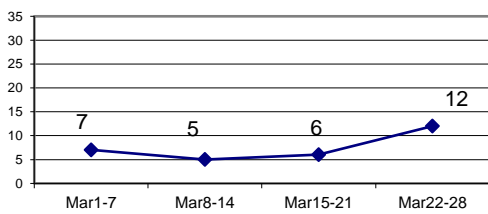
Agg. Assault (NIBRS)



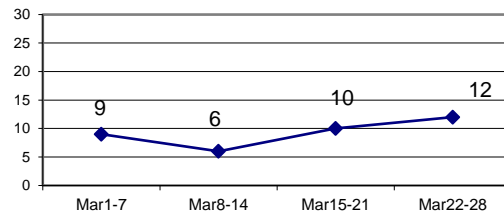
Burglary



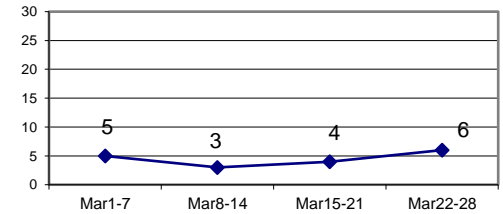
Larceny from Vehicle



MV Theft



Confirmed Shots Fired

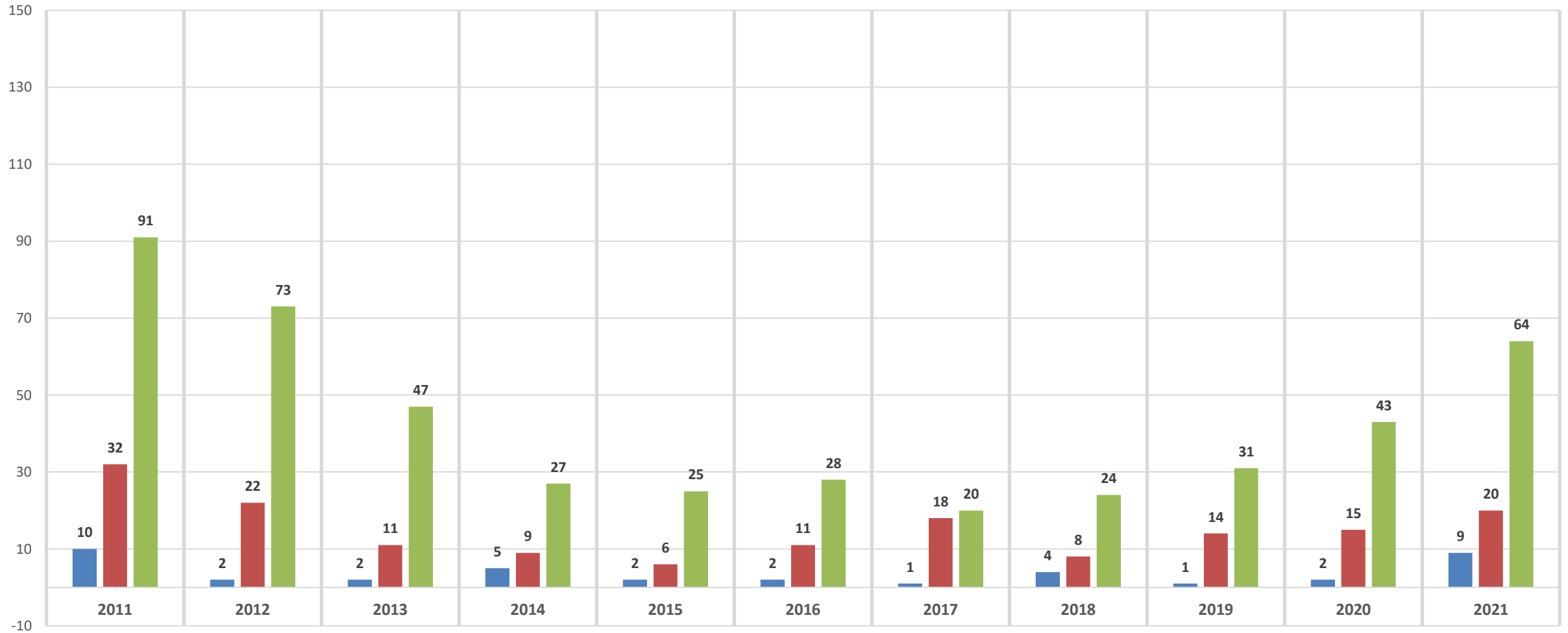


JAN 1 TO MAR 28 COMPARISON (2011, 2012, 2013, 2014, 2015, 2016, 2017, 2018, 2019, 2020 & 2021)

	2011	2012	2013	2014	2015	2016	2017	2018	2019	2020	2021	% CHANGE 2011 & 2021
HOMICIDE	10	2	2	5	2	2	1	4	1	2	9	-10.0%
% change from previous year		-80.0%	0.0%	150.0%	-60.0%	0.0%	-50.0%	300.0%	-75.0%	100.0%	350.0%	
NON-FATAL SHOOTING VICTIMS	32	22	11	9	6	11	18	8	14	15	20	-37.5%
% change from previous year		-31.3%	-50.0%	-18.2%	-33.3%	83.3%	63.6%	-55.6%	75.0%	7.1%	33.3%	
CONFIRMED SHOTS FIRED	91	73	47	27	25	28	20	24	31	43	64	-29.7%
% change from previous year		-19.8%	-35.6%	-42.6%	-7.4%	12.0%	-28.6%	20.0%	29.2%	38.7%	48.8%	

**HOMICIDE, NON-FATAL SHOOTING VICTIMS & CONFIRMED SHOTS FIRED
JAN 1 - MAR 28 (2011, 2012, 2013, 2014, 2015, 2016, 2017, 2018, 2019, 2020 & 2021)**

■ HOMICIDE ■ NON-FATAL SHOOTING VICTIMS ■ CONFIRMED SHOTS FIRED



WEEKLY CRIME / CFS COMPARISON REPORT

This report covers periods:

Current Week	3/22/2021	to	3/28/2021	(Monday-Sunday)
Prior Week	3/15/2021	to	3/21/2021	(Prior Week)
Last 4 Weeks	2/29/2021	to	3/28/2021	(28 Day Period)
Year to Date (YTD)	1/1/2021	to	3/28/2021	



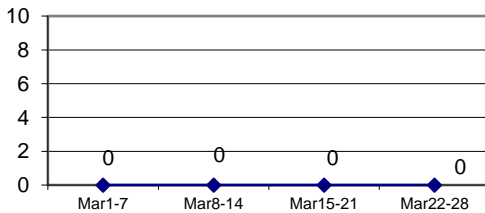
Each period is compared to the same period in the previous year.

DISTRICT 1 - DOWNTOWN

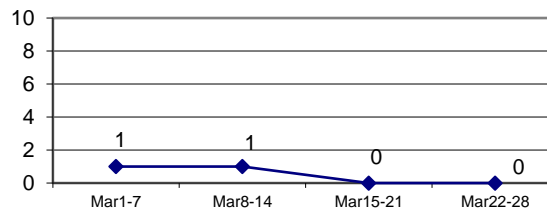
Incident Reports

	Week to Date			Prior Week		28 days			Year to Date		
	2021	2020	Cng	2021	Cng	2021	2020	Cng	2021	2020	Cng
VIOLENT CRIME:											
Murder Victims	0	0	--	0	--	0	0	--	0	0	--
Felony Sex. Assault	1	0	--	0	--	1	1	0.0%	2	2	0.0%
Robbery with Firearm	0	0	--	0	--	0	1	-100.0%	0	2	-100.0%
Other Robbery	0	0	--	0	--	0	0	--	1	5	-80.0%
Assault with Firearm Victims	0	0	--	0	--	0	0	--	0	0	--
Agg. Assault (NIBRS)	0	0	--	0	--	2	0	--	6	4	50.0%
Total:	1	0	--	0	--	3	2	50.0%	9	13	-30.8%
PROPERTY CRIME:											
Burglary	2	2	0.0%	0	--	6	5	20.0%	13	13	0.0%
MV Theft	1	0	--	0	--	1	0	--	8	5	60.0%
Larceny from Vehicle	1	2	-50.0%	0	--	1	6	-83.3%	17	17	0.0%
Other Larceny	4	3	33.3%	3	33.3%	12	19	-36.8%	57	73	-21.9%
Total:	8	7	14.3%	3	166.7%	20	30	-33.3%	95	108	-12.0%
OTHER CRIME:											
Simple Assault	1	2	-50.0%	2	-50.0%	5	5	0.0%	16	24	-33.3%
Prostitution	0	0	--	0	--	0	0	--	0	0	--
Drugs & Narcotics	1	0	--	0	--	2	2	0.0%	3	10	-70.0%
Vandalism	2	1	100.0%	1	100.0%	11	16	-31.3%	29	48	-39.6%
Intimidation/Threatening	3	0	--	0	--	8	5	60.0%	16	21	-23.8%
Weapons Violation	0	3	-100.0%	0	--	0	1	-100.0%	3	5	-40.0%
Total:	7	6	16.7%	3	133.3%	26	29	-10.3%	67	108	-38.0%
Motor Vehicle Stops	29	2	1350.0%	29	0.0%	172	166	3.6%	538	1078	-50.1%
Confirmed Shots Fired	0	0	--	0	--	0	0	--	1	0	--

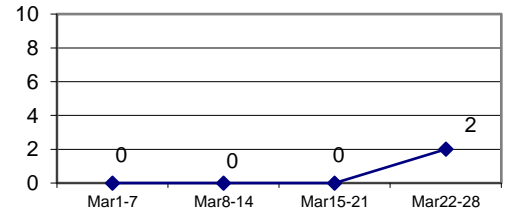
Robbery



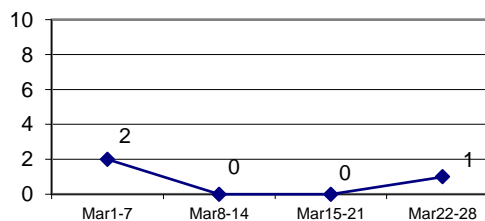
Agg. Assault (NIBRS)



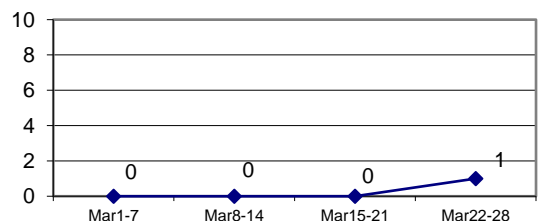
Burglary



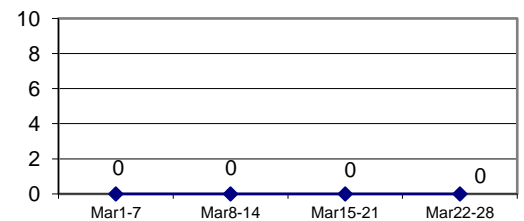
Larceny from Vehicle



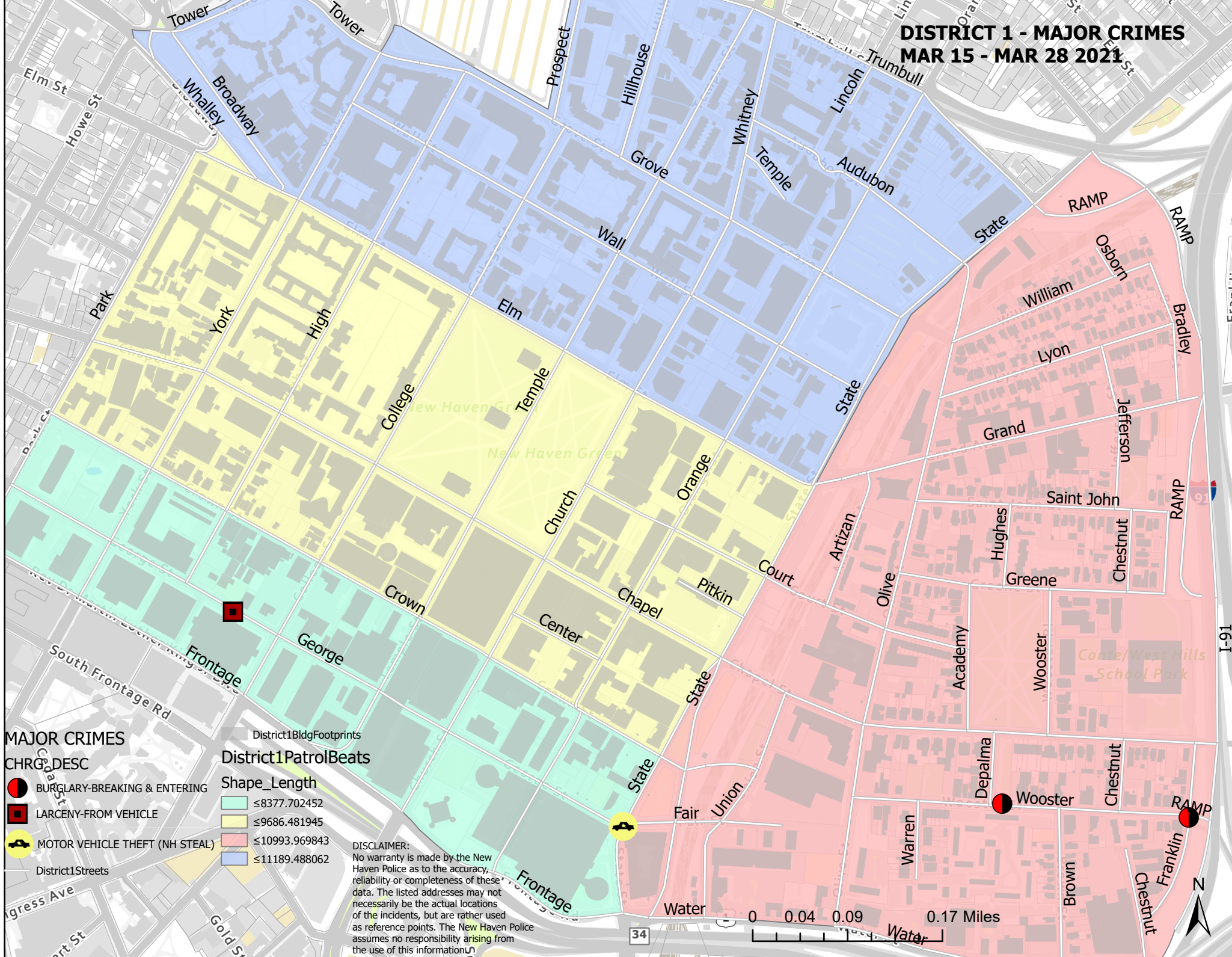
MV Theft






Confirmed Shots Fired



DISTRICT 1 - MAJOR CRIMES MAR 15 - MAR 28 2021







MAJOR CRIMES

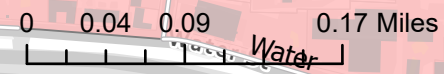
- CHRG_DESC
-  BURGLARY-BREAKING & ENTERING
 -  LARCENY-FROM VEHICLE
 -  MOTOR VEHICLE THEFT (NH STEAL)

District1BldgFootprints

District1PatrolBeats

- Shape_Length
-  ≤8377.702452
 -  ≤9686.481945
 -  ≤10993.969843
 -  ≤11189.488062

DISCLAIMER:
No warranty is made by the New Haven Police as to the accuracy, reliability or completeness of these data. The listed addresses may not necessarily be the actual locations of the incidents, but are rather used as reference points. The New Haven Police assumes no responsibility arising from the use of this information.



DISTRICT 1 - MAJOR CRIMES BETWEEN MAR 15 AND MAR 28 2021							
CASE#	CHRG_DESC	PREM_DESC	ADDRESS	DATE	TIME	DOW	DIST
21010831	BURGLARY-BREAKING & ENT	LIQUOR STORE	175 WOOSTER ST	3/25/2021	0328	THU	1
21010965	BURGLARY-BREAKING & ENT	RESTAURANT	100 WOOSTER ST	3/26/2021	0338	FRI	1
21011104	LARCENY-FROM VEHICLE	STREET/HIGHWAY/ALLEYWAY	300 GEORGE ST	3/27/2021	0947	SAT	1
21010741	MOTOR VEHICLE THEFT (NH S	AUTO DEALERSHIP NEW/USED	1 GEORGE ST	3/24/2021	1205	WED	1

WEEKLY CRIME / CFS COMPARISON REPORT

This report covers periods:

Current Week	3/22/2021	to	3/28/2021	(Monday-Sunday)
Prior Week	3/15/2021	to	3/21/2021	(Prior Week)
Last 4 Weeks	2/29/2021	to	3/28/2021	(28 Day Period)
Year to Date (YTD)	1/1/2021	to	3/28/2021	



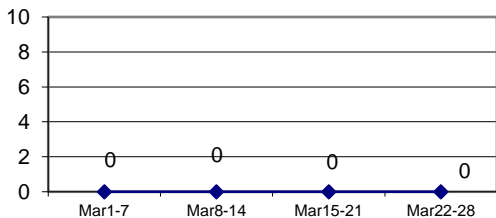
Each period is compared to the same period in the previous year.

DISTRICT 2 - WESTVILLE

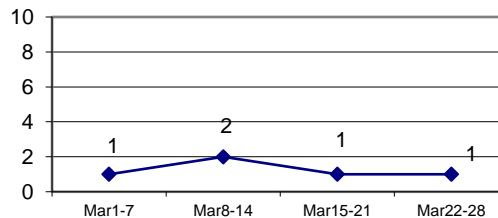
Incident Reports

	Week to Date			Prior Week		28 days			Year to Date		
	2021	2020	Cng	2021	Cng	2021	2020	Cng	2021	2020	Cng
VIOLENT CRIME:											
Murder Victims	0	0	--	0	--	0	0	--	0	0	--
Felony Sex. Assault	0	1	-100.0%	0	--	0	1	-100.0%	0	1	-100.0%
Robbery with Firearm	0	0	--	0	--	0	0	--	3	3	0.0%
Other Robbery	0	1	-100.0%	0	--	0	1	-100.0%	1	3	-66.7%
Assault with Firearm Victims	1	1	0.0%	1	0.0%	2	2	0.0%	2	1	100.0%
Agg. Assault (NIBRS)	0	2	-100.0%	1	-100.0%	4	3	33.3%	6	7	-14.3%
Total:	1	5	-80.0%	2	-50.0%	6	7	-14.3%	12	15	-20.0%
PROPERTY CRIME:											
Burglary	3	3	0.0%	2	50.0%	6	4	50.0%	27	12	125.0%
MV Theft	1	4	-75.0%	0	--	2	8	-75.0%	14	24	-41.7%
Larceny from Vehicle	0	3	-100.0%	1	-100.0%	1	11	-90.9%	11	25	-56.0%
Other Larceny	3	10	-70.0%	1	200.0%	13	34	-61.8%	47	79	-40.5%
Total:	7	20	-65.0%	4	75.0%	22	57	-61.4%	99	140	-29.3%
OTHER CRIME:											
Simple Assault	1	2	-50.0%	0	--	1	5	-80.0%	6	25	-76.0%
Prostitution	0	0	--	0	--	0	0	--	0	0	--
Drugs & Narcotics	0	0	--	0	--	1	4	-75.0%	7	19	-63.2%
Vandalism	3	4	-25.0%	3	0.0%	12	13	-7.7%	32	56	-42.9%
Intimidation/Threatening	3	1	200.0%	5	-40.0%	17	10	70.0%	50	31	61.3%
Weapons Violation	0	3	-100.0%	1	-100.0%	1	9	-88.9%	6	13	-53.8%
Total:	7	10	-30.0%	9	-22.2%	32	41	-22.0%	101	144	-29.9%
Motor Vehicle Stops	11	1	1000.0%	27	-59.3%	83	63	31.7%	162	195	-16.9%
Confirmed Shots Fired	2	0	--	0	--	3	1	200.0%	5	3	66.7%

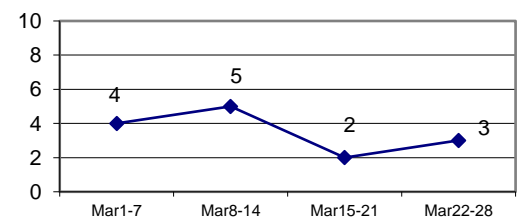
Robbery



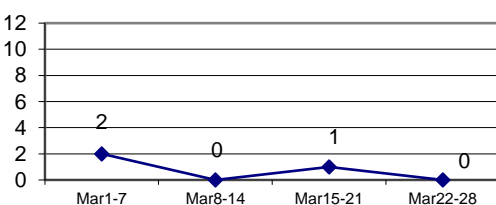
Agg. Assault (NIBRS)



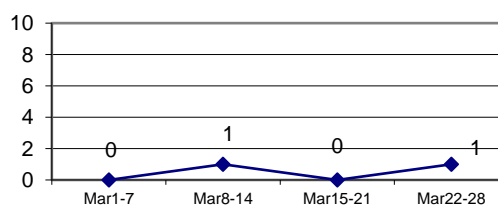
Burglary



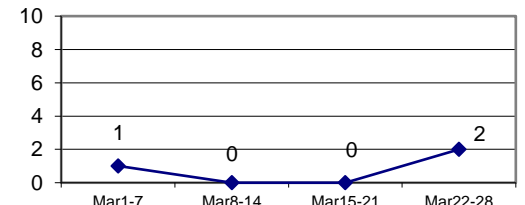
Larceny from Vehicle



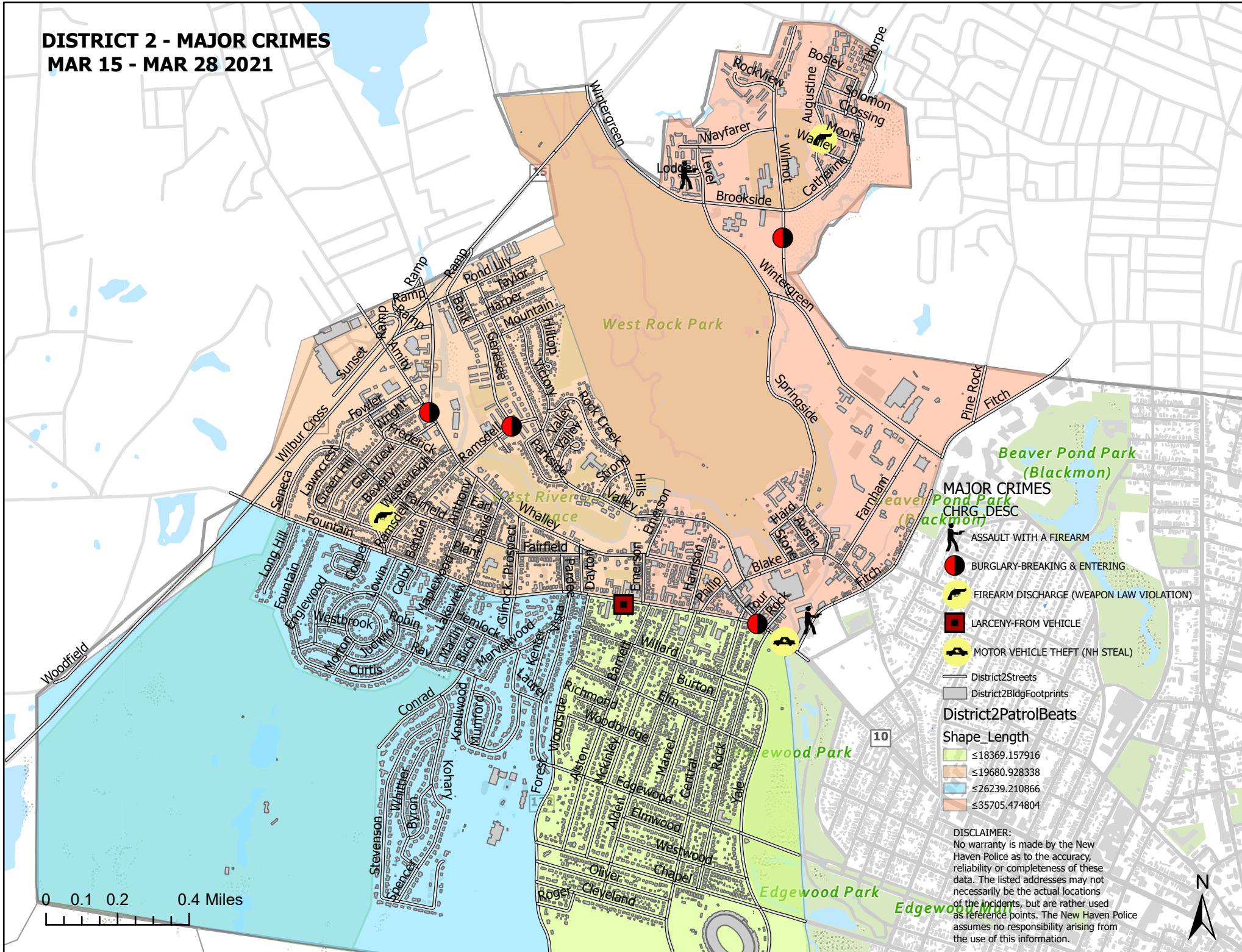
MV Theft



Confirmed Shots Fired



DISTRICT 2 - MAJOR CRIMES MAR 15 - MAR 28 2021



0 0.1 0.2 0.4 Miles



DISTRICT 2 - MAJOR CRIMES BETWEEN MAR 15 AND MAR 28 2021							
CASE#	CHRG_DESC	PREM_DESC	ADDRESS	DATE	TIME	DOW	DIST
21010248	ASSAULT WITH A FIREARM	RESTAURANT	50 FITCH ST	3/20/2021	2240	SAT	2
21010829	BURGLARY-BREAKING & ENTERING	DEPARTMENT/DISCOUNT STORE	122 WILMOT RD	3/25/2021	0220	THU	2
21010836	BURGLARY-BREAKING & ENTERING	SERVICE/GAS STATION	6 FOUNTAIN ST	3/25/2021	0546	THU	2
21011196	BURGLARY-BREAKING & ENTERING	CONVENIENCE STORE	122 WILMOT RD	3/28/2021	0230	SUN	2
21009749	BURGLARY-BREAKING & ENTERING	SERVICE/GAS STATION	1474 WHALLEY AVE	3/17/2021	0512	WED	2
21010367	BURGLARY-BREAKING & ENTERING	RESIDENCE/HOME	91 E RAMSDELL ST	3/21/2021	2155	SUN	2
21010960	FIREARM DISCHARGE (WEAPON LAW)	STREET/HIGHWAY/ALLEYWAY	15 AUGUSTINE ST, APTD	3/26/2021	0031	FRI	2
21010988	FIREARM DISCHARGE (WEAPON LAW)	RESIDENCE/HOME	20 WESTERLEIGH RD	3/26/2021	1019	FRI	2
21009882	LARCENY-FROM VEHICLE	PARKING LOT / GARAGE	200 FOUNTAIN ST	3/18/2021	0328	THU	2
21010763	MOTOR VEHICLE THEFT (NH STEAL)	SERVICE/GAS STATION	801 WHALLEY AVE	3/24/2021	1500	WED	2
21011021	ASSAULT WITH A FIREARM	RSIDENCE	47 LODGE ST	3/26/2021	1614	FRI	2

WEEKLY CRIME / CFS COMPARISON REPORT

This report covers periods:

Current Week	3/22/2021	to	3/28/2021	(Monday-Sunday)
Prior Week	3/15/2021	to	3/21/2021	(Prior Week)
Last 4 Weeks	2/29/2021	to	3/28/2021	(28 Day Period)
Year to Date (YTD)	1/1/2021	to	3/28/2021	



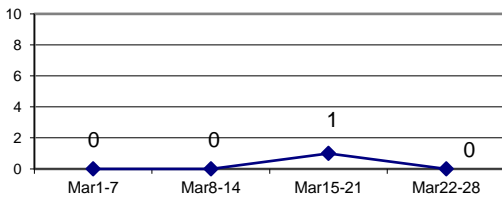
Each period is compared to the same period in the previous year.

DISTRICT 3 - HILL SOUTH

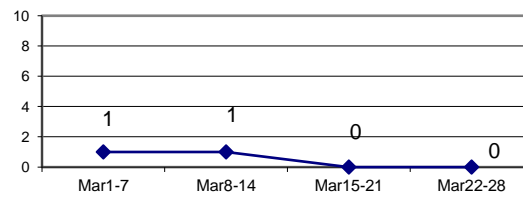
Incident Reports

	Week to Date			Prior Week		28 days			Year to Date		
	2021	2020	Cng	2021	Cng	2021	2020	Cng	2021	2020	Cng
VIOLENT CRIME:											
Murder Victims	0	0	--	0	--	0	0	--	1	0	--
Felony Sex. Assault	0	0	--	0	--	0	0	--	1	3	-66.7%
Robbery with Firearm	0	0	--	1	-100.0%	1	0	--	5	1	400.0%
Other Robbery	0	0	--	0	--	0	1	-100.0%	1	3	-66.7%
Assault with Firearm Victims	0	1	-100.0%	0	--	0	1	-100.0%	1	2	-50.0%
Agg. Assault (NIBRS)	0	1	-100.0%	0	--	2	1	100.0%	7	8	-12.5%
Total:	0	2	-100.0%	1	-100.0%	3	3	0.0%	16	17	-5.9%
PROPERTY CRIME:											
Burglary	3	0	--	0	--	5	1	400.0%	10	10	0.0%
MV Theft	2	0	--	2	0.0%	5	6	-16.7%	20	19	5.3%
Larceny from Vehicle	4	1	300.0%	2	100.0%	7	4	75.0%	16	22	-27.3%
Other Larceny	4	2	100.0%	4	0.0%	13	13	0.0%	39	45	-13.3%
Total:	13	3	333.3%	8	62.5%	30	24	25.0%	85	96	-11.5%
OTHER CRIME:											
Simple Assault	2	1	100.0%	0	--	4	6	-33.3%	8	25	-68.0%
Prostitution	0	0	--	0	--	0	0	--	0	0	--
Drugs & Narcotics	1	0	--	2	-50.0%	13	23	-43.5%	46	88	-47.7%
Vandalism	2	7	-71.4%	3	-33.3%	11	18	-38.9%	29	66	-56.1%
Intimidation/Threatening	2	2	0.0%	3	-33.3%	15	22	-31.8%	38	44	-13.6%
Weapons Violation	0	1	-100.0%	1	-100.0%	2	5	-60.0%	3	19	-84.2%
Total:	7	11	-36.4%	9	-22.2%	45	74	-39.2%	124	242	-48.8%
Motor Vehicle Stops	7	0	--	31	-77.4%	106	138	-23.2%	354	488	-27.5%
Confirmed Shots Fired	1	1	0.0%	2	-50.0%	5	4	25.0%	9	6	50.0%

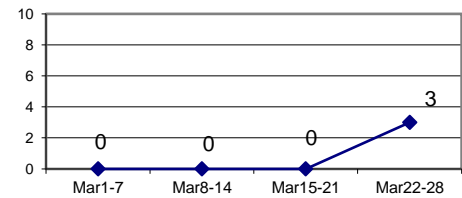
Robbery



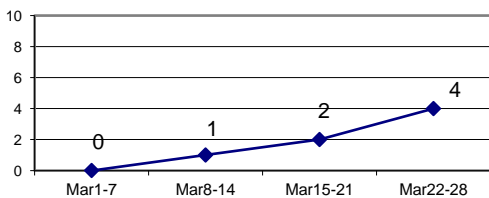
Agg. Assault (NIBRS)



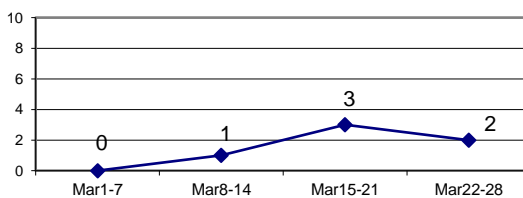
Burglary



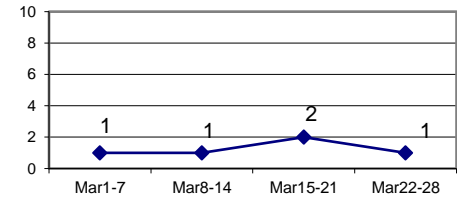
Larceny from Vehicle



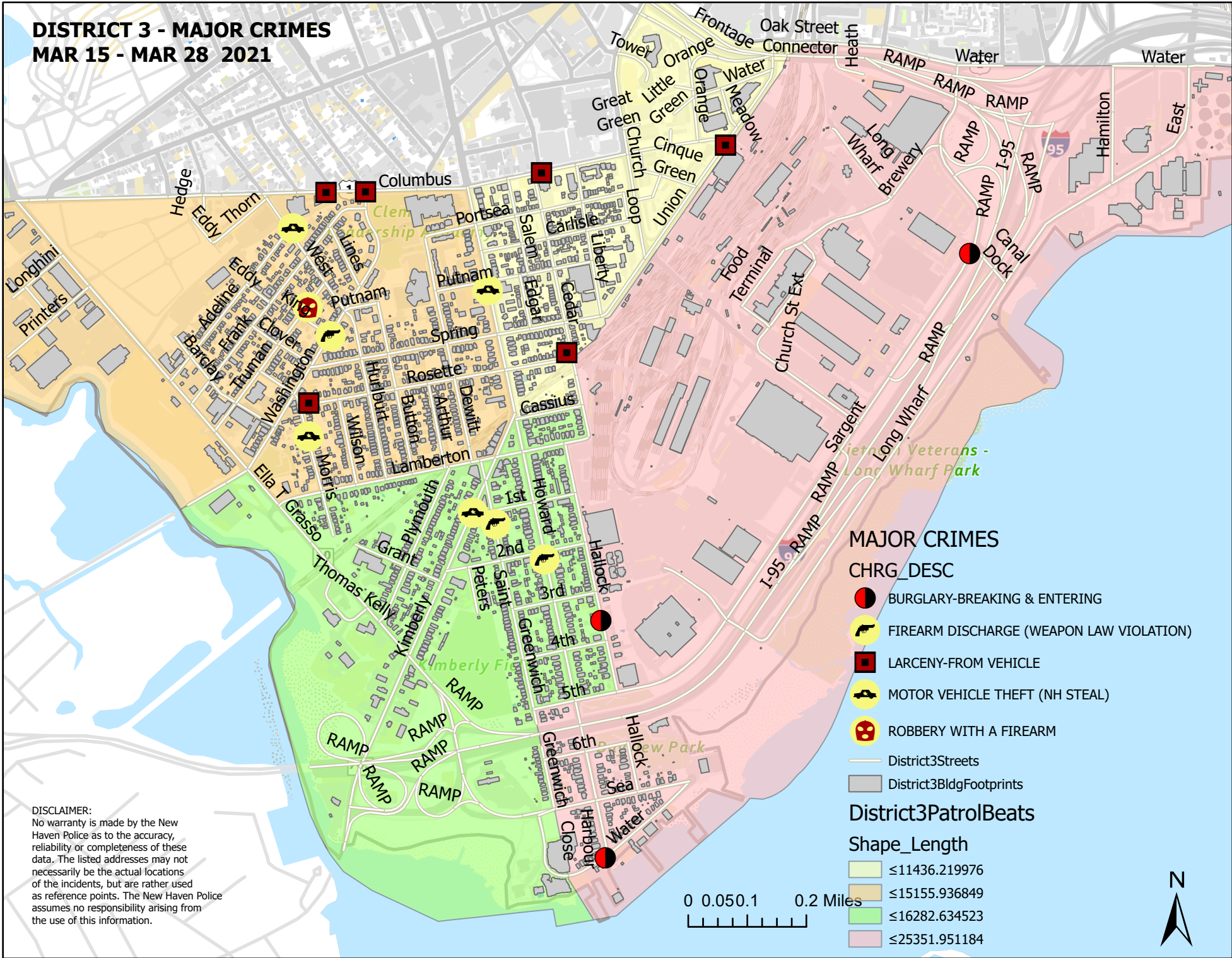
MV Theft



Confirmed Shots Fired



DISTRICT 3 - MAJOR CRIMES MAR 15 - MAR 28 2021



DISCLAIMER:
No warranty is made by the New Haven Police as to the accuracy, reliability or completeness of these data. The listed addresses may not necessarily be the actual locations of the incidents, but are rather used as reference points. The New Haven Police assumes no responsibility arising from the use of this information.

MAJOR CRIMES

CHRG_DESC

- BURGLARY-BREAKING & ENTERING
- FIREARM DISCHARGE (WEAPON LAW VIOLATION)
- LARCENY-FROM VEHICLE
- MOTOR VEHICLE THEFT (NH STEAL)
- ROBBERY WITH A FIREARM

District3Streets

District3BldgFootprints

District3PatrolBeats

Shape_Length

- ≤11436.219976
- ≤15155.936849
- ≤16282.634523
- ≤25351.951184



DISTRICT 3 - MAJOR CRIMES BETWEEN MAR 15 AND MAR 28 2021							
CASE#	CHRG_DESC	PREM_DESC	ADDRESS	DATE	TIME	DOW	DIST
21010424	BURGLARY-BREAKING & ENTERING	CONSTRUCTION SITE	500 SARGENT DR	3/22/2021	2040	MON	3
21010598	BURGLARY-BREAKING & ENTERING	RESIDENCE/HOME	154 HALLOCK AVE	3/24/2021	1524	WED	3
21011227	BURGLARY-BREAKING & ENTERING	RESTAURANT	100 S WATER ST	3/28/2021	1544	SUN	3
21011183	FIREARM DISCHARGE (WEAPON LAW V	STREET/HIGHWAY/ALLEYWAY	417 GREENWICH AVE	3/27/2021	2343	SAT	3
21009669	FIREARM DISCHARGE (WEAPON LAW V	STREET/HIGHWAY/ALLEYWAY	WASHINGTON AVE & KING PL	3/16/2021	1543	TUE	3
21009745	FIREARM DISCHARGE (WEAPON LAW V	STREET/HIGHWAY/ALLEYWAY	276 HOWARD AVE	3/17/2021	0219	WED	3
21010417	LARCENY-FROM VEHICLE	STREET/HIGHWAY/ALLEYWAY	223 ROSETTE ST	3/22/2021	1222	MON	3
21010425	LARCENY-FROM VEHICLE	PARKING LOT / GARAGE	400 COLUMBUS AVE	3/22/2021	1211	MON	3
21010497	LARCENY-FROM VEHICLE	PARKING LOT / GARAGE	208 COLUMBUS AVE	3/22/2021	1815	MON	3
21010756	LARCENY-FROM VEHICLE	STREET/HIGHWAY/ALLEYWAY	COLUMBUS AVE & WASHINGT	3/24/2021	1427	WED	3
21009811	LARCENY-FROM VEHICLE	STREET/HIGHWAY/ALLEYWAY	50 UNION AVE	3/17/2021	1357	WED	3
21009481	LARCENY-FROM VEHICLE	RESIDENCE/HOME	86 CEDAR ST	3/15/2021	0902	MON	3
21010394	MOTOR VEHICLE THEFT (NH STEAL)	RESIDENCE/HOME	85 WEST ST	3/22/2021	0834	MON	3
21010541	MOTOR VEHICLE THEFT (NH STEAL)	STREET/HIGHWAY/ALLEYWAY	84 KIMBERLY AVE	3/23/2021	0735	TUE	3
21009472	MOTOR VEHICLE THEFT (NH STEAL)	STREET/HIGHWAY/ALLEYWAY	103 MORRIS ST	3/15/2021	0607	MON	3
21009866	MOTOR VEHICLE THEFT (NH STEAL)	STREET/HIGHWAY/ALLEYWAY	520 HOWARD AVE	3/17/2021	2114	WED	3
21010320	ROBBERY WITH A FIREARM	STREET/HIGHWAY/ALLEYWAY	24 TRUMAN ST, FL03	3/21/2021	1330	SUN	3

WEEKLY CRIME / CFS COMPARISON REPORT

This report covers periods:

Current Week	3/22/2021	to	3/28/2021	(Monday-Sunday)
Prior Week	3/15/2021	to	3/21/2021	(Prior Week)
Last 4 Weeks	2/29/2021	to	3/28/2021	(28 Day Period)
Year to Date (YTD)	1/1/2021	to	3/28/2021	

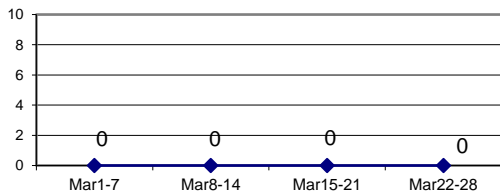


Each period is compared to the same period in the previous year.

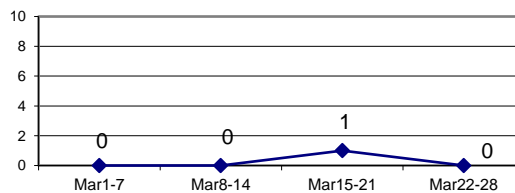
DISTRICT 4 - DWIGHT

	Week to Date			Prior Week		28 days			Year to Date		
	2021	2020	Cng	2021	Cng	2021	2020	Cng	2021	2020	Cng
VIOLENT CRIME:											
Murder Victims	0	0	--	0	--	0	0	--	2	0	--
Felony Sex. Assault	0	1	-100.0%	0	--	1	1	0.0%	2	1	100.0%
Robbery with Firearm	0	0	--	0	--	0	1	-100.0%	2	4	-50.0%
Other Robbery	0	0	--	0	--	0	0	--	0	5	-100.0%
Assault with Firearm Victims	0	1	-100.0%	0	--	0	1	-100.0%	4	2	100.0%
Agg. Assault (NIBRS)	1	1	0.0%	1	0.0%	2	2	0.0%	12	10	20.0%
Total:	1	3	-66.7%	1	0.0%	3	5	-40.0%	22	22	0.0%
PROPERTY CRIME:											
Burglary	1	1	0.0%	1	0.0%	1	1	0.0%	20	10	100.0%
MV Theft	0	5	-100.0%	3	-100.0%	4	10	-60.0%	16	21	-23.8%
Larceny from Vehicle	1	2	-50.0%	0	--	2	8	-75.0%	17	28	-39.3%
Other Larceny	10	5	100.0%	5	100.0%	27	27	0.0%	68	75	-9.3%
Total:	12	13	-7.7%	9	33.3%	34	46	-26.1%	121	134	-9.7%
OTHER CRIME:											
Simple Assault	2	3	-33.3%	1	100.0%	4	13	-69.2%	16	41	-61.0%
Prostitution	0	0	--	0	--	0	0	--	0	0	--
Drugs & Narcotics	1	2	-50.0%	5	-80.0%	9	10	-10.0%	17	41	-58.5%
Vandalism	4	6	-33.3%	5	-20.0%	18	12	50.0%	46	60	-23.3%
Intimidation/Threatening	3	4	-25.0%	3	0.0%	12	20	-40.0%	32	45	-28.9%
Weapons Violation	0	0	--	2	-100.0%	4	1	300.0%	11	13	-15.4%
Total:	10	15	-33.3%	16	-37.5%	47	56	-16.1%	122	200	-39.0%
Motor Vehicle Stops	13	4	225.0%	15	-13.3%	94	74	27.0%	230	373	-38.3%
Confirmed Shots Fired	0	0	--	1	-100.0%	1	0	--	5	4	25.0%

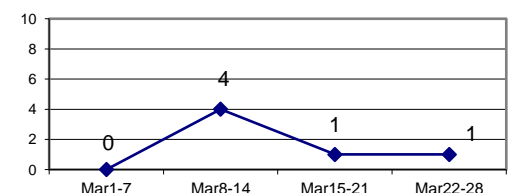
Robbery



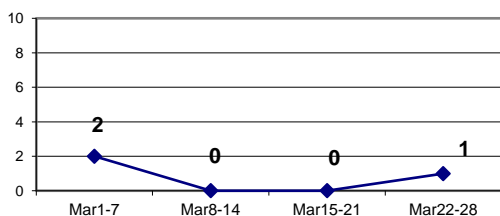
Agg. Assault (NIBRS)



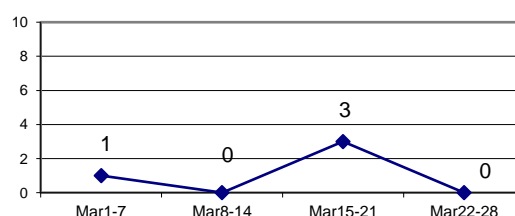
Burglary



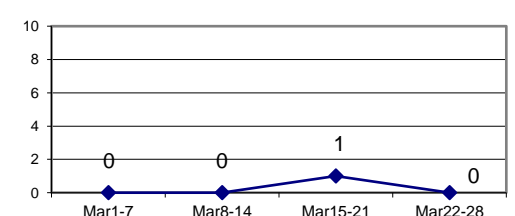
Larceny from Vehicle



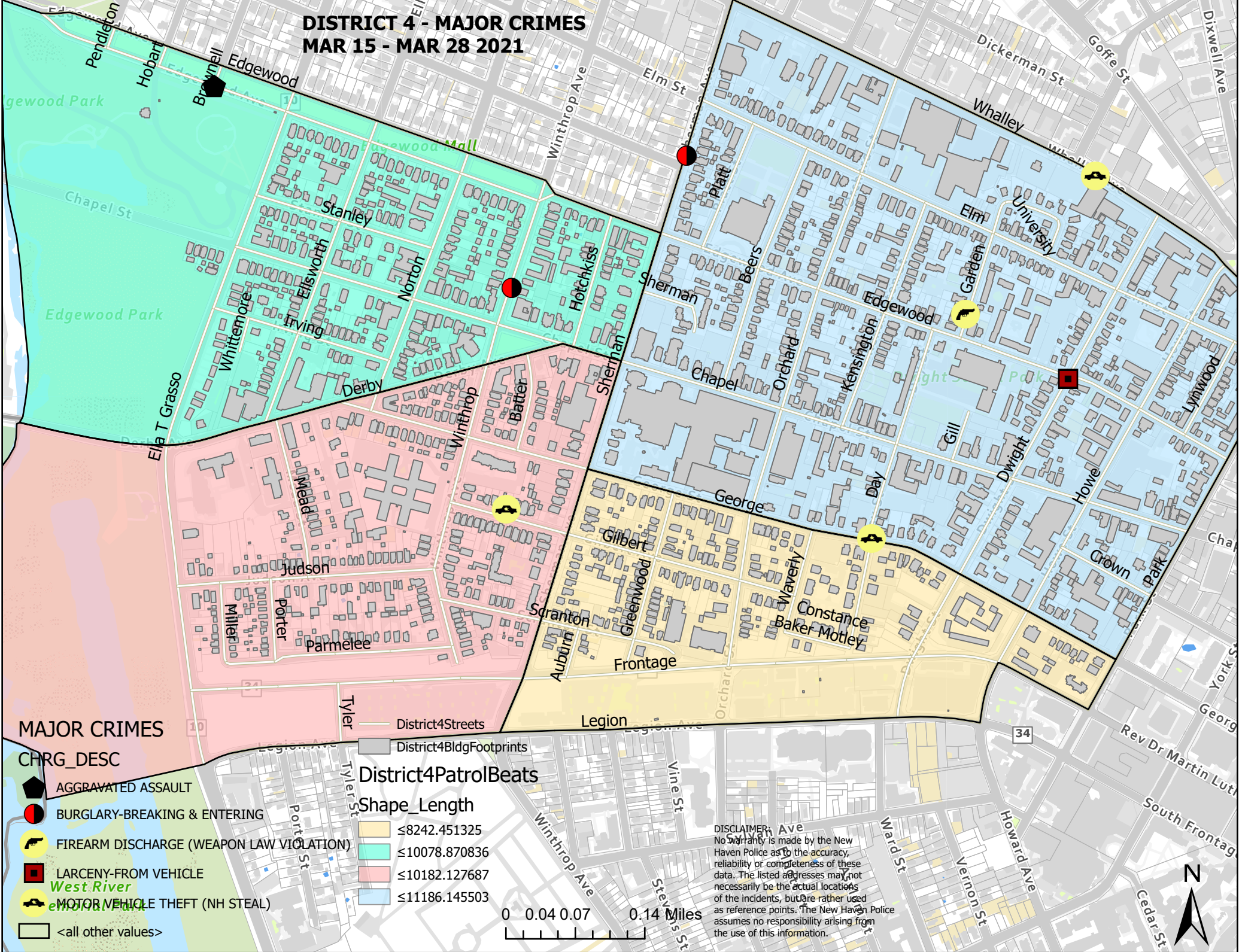
MV Theft



Confirmed Shots Fired









DISTRICT 4 - MAJOR CRIMES MAR 15 - MAR 28 2021



MAJOR CRIMES

CHRG_DESC





-  AGGRAVATED ASSAULT
-  BURGLARY-BREAKING & ENTERING
-  FIREARM DISCHARGE (WEAPON LAW VIOLATION)
-  LARCENY-FROM VEHICLE
-  MOTOR VEHICLE THEFT (NH STEAL)
-  <all other values>

District4Streets

District4BldgFootprints

District4PatrolBeats

Shape_Length

-  ≤8242.451325
-  ≤10078.870836
-  ≤10182.127687
-  ≤11186.145503



DISCLAIMER: No warranty is made by the New Haven Police as to the accuracy, reliability or completeness of these data. The listed addresses may not necessarily be the actual locations of the incidents, but are rather used as reference points. The New Haven Police assumes no responsibility arising from the use of this information.



DISTRICT 4 - MAJOR CRIMES BETWEEN MAR 15 AND MAR 28 2021							
CASE#	CHRG_DESC	PREM_DESC	ADDRESS	DATE	TIME	DOW	DIST
21010294	AGGRAVATED ASSAULT	STREET/HIGHWAY/ALLEYWAY	BROWNELL ST & EDGEWOOD	3/21/2021	0917	SUN	4
21010927	BURGLARY-BREAKING & ENTER	RESIDENCE/HOME	307 WINTHROP AVE, FL02	3/25/2021	1741	THU	4
21009883	BURGLARY-BREAKING & ENTER	RESIDENCE/HOME	239 SHERMAN AVE, FL02	3/18/2021	0323	THU	4
21010197	FIREARM DISCHARGE (WEAPON	STREET/HIGHWAY/ALLEYWAY	14 GARDEN ST, A	3/20/2021	1538	SAT	4
21011249	LARCENY-FROM VEHICLE	STREET/HIGHWAY/ALLEYWAY	EDGEWOOD AVE & DWIGHT	3/28/2021	1914	SUN	4
21009638	MOTOR VEHICLE THEFT (NH STE	STREET/HIGHWAY/ALLEYWAY	167 GILBERT AVE	3/16/2021	0902	TUE	4
21009688	MOTOR VEHICLE THEFT (NH STE	STREET/HIGHWAY/ALLEYWAY	GEORGE ST & DAY ST	3/16/2021	1613	TUE	4
21009941	MOTOR VEHICLE THEFT (NH STE	PARKING LOT / GARAGE	84 WHALLEY AVE	3/18/2021	1330	THU	4

WEEKLY CRIME / CFS COMPARISON REPORT

This report covers periods:

Current Week	3/22/2021	to	3/28/2021	(Monday-Sunday)
Prior Week	3/15/2021	to	3/21/2021	(Prior Week)
Last 4 Weeks	2/29/2021	to	3/28/2021	(28 Day Period)
Year to Date (YTD)	1/1/2021	to	3/28/2021	



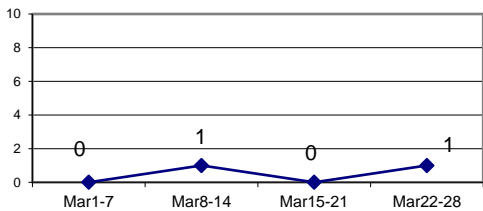
Each period is compared to the same period in the previous year.

DISTRICT 5 - HILL NORTH

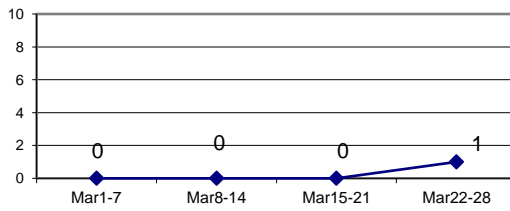
Incident Reports

	Week to Date			Prior Week		28 days			Year to Date		
	2021	2020	Cng	2021	Cng	2021	2020	Cng	2021	2020	Cng
VIOLENT CRIME:											
Murder Victims	0	0	--	1	-100.0%	1	0	--	1	0	--
Felony Sex. Assault	0	0	--	0	--	0	1	-100.0%	0	1	-100.0%
Robbery with Firearm	1	0	--	0	--	1	0	--	1	0	--
Other Robbery	0	1	-100.0%	0	--	1	2	-50.0%	1	4	-75.0%
Assault with Firearm Victims	0	0	--	1	-100.0%	1	0	--	1	1	0.0%
Agg. Assault (NIBRS)	1	0	--	0	--	1	1	0.0%	2	5	-60.0%
Total:	2	1	100.0%	2	0.0%	5	4	25.0%	6	11	-45.5%
PROPERTY CRIME:											
Burglary	0	1	-100.0%	0	--	0	1	-100.0%	1	4	-75.0%
MV Theft	0	3	-100.0%	0	--	1	6	-83.3%	5	18	-72.2%
Larceny from Vehicle	0	0	--	0	--	0	3	-100.0%	4	14	-71.4%
Other Larceny	1	5	-80.0%	0	--	5	9	-44.4%	20	26	-23.1%
Total:	1	9	-88.9%	0	--	6	19	-68.4%	30	62	-51.6%
OTHER CRIME:											
Simple Assault	0	1	-100.0%	1	-100.0%	1	9	-88.9%	10	32	-68.8%
Prostitution	0	0	--	0	--	0	0	--	0	0	--
Drugs & Narcotics	2	0	--	0	--	5	7	-28.6%	13	31	-58.1%
Vandalism	1	4	-75.0%	1	0.0%	5	10	-50.0%	17	30	-43.3%
Intimidation/Threatening	4	4	0.0%	1	300.0%	10	13	-23.1%	26	33	-21.2%
Weapons Violation	0	0	--	0	--	0	0	--	2	6	-66.7%
Total:	7	9	-22.2%	3	133.3%	21	39	-46.2%	68	132	-48.5%
Motor Vehicle Stops	5	2	150.0%	19	-73.7%	141	107	31.8%	339	787	-56.9%
Confirmed Shots Fired	0	0	--	0	--	0	0	--	0	3	-100.0%

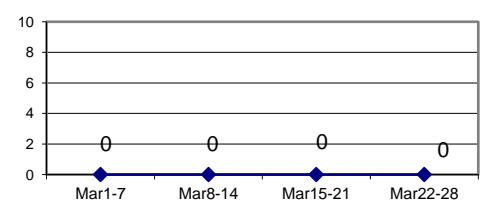
Robbery



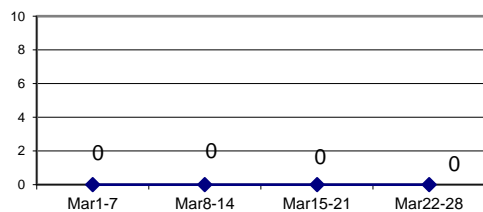
Agg. Assault (NIBRS)



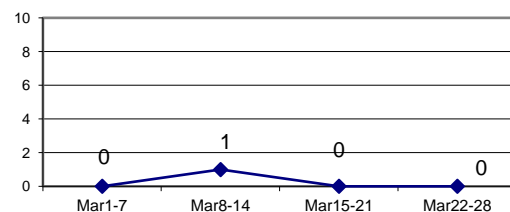
Burglary



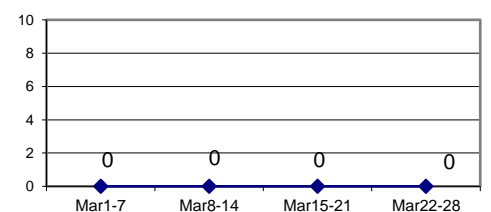
Larceny from Vehicle



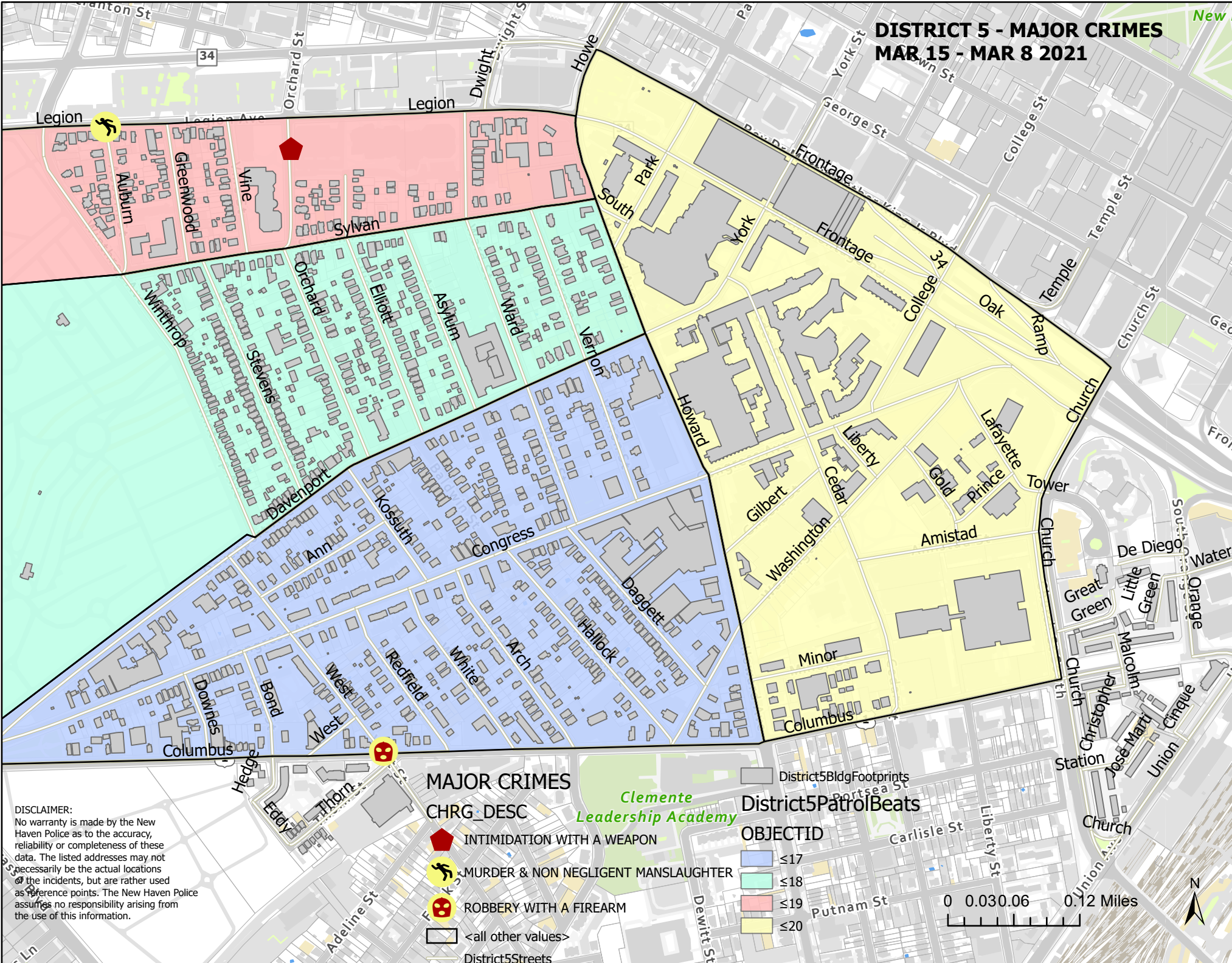
MV Theft



Confirmed Shots Fired



DISTRICT 5 - MAJOR CRIMES MAR 15 - MAR 8 2021



DISCLAIMER:
No warranty is made by the New Haven Police as to the accuracy, reliability or completeness of these data. The listed addresses may not necessarily be the actual locations of the incidents, but are rather used as reference points. The New Haven Police assumes no responsibility arising from the use of this information.

MAJOR CRIMES

- | CHRG_DESC | OBJECTID |
|-------------------------------------|----------|
| INTIMIDATION WITH A WEAPON | ≤17 |
| MURDER & NON NEGLIGENT MANSLAUGHTER | ≤18 |
| ROBBERY WITH A FIREARM | ≤19 |
| <all other values> | ≤20 |

District5BldgFootprints

District5PatrolBeats

OBJECTID

- ≤17
- ≤18
- ≤19
- ≤20



DISTRICT 5 - MAJOR CRIMES BETWEEN MAR 15 AND MAR 28 2021							
CASE#	CHRG_DESC	PREM_DESC	ADDRESS	DATE	TIME	DOW	DIST
21010427	INTIMIDATION WITH A WEAPON	RESIDENCE/HOME	129 ORCHARD ST	3/22/2021	1314	MON	5
21009734	MURDER & NON NEGLIGENT MANSLAU	STREET/HIGHWAY/ALLEYWAY	LEGION AVE & AUBURN S	3/16/2021	2214	TUE	5
21011041	ROBBERY WITH A FIREARM	STREET/HIGHWAY/ALLEYWAY	451 COLUMBUS AVE	3/26/2021	1737	FRI	5

WEEKLY CRIME / CFS COMPARISON REPORT

This report covers periods:

Current Week	3/22/2021	to	3/28/2021	(Monday-Sunday)
Prior Week	3/15/2021	to	3/21/2021	(Prior Week)
Last 4 Weeks	2/29/2021	to	3/28/2021	(28 Day Period)
Year to Date (YTD)	1/1/2021	to	3/28/2021	

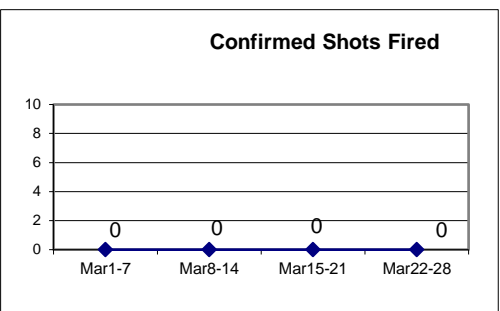
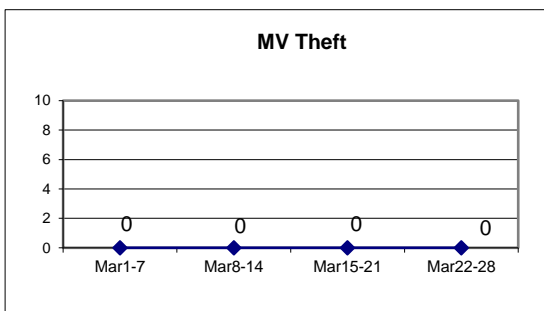
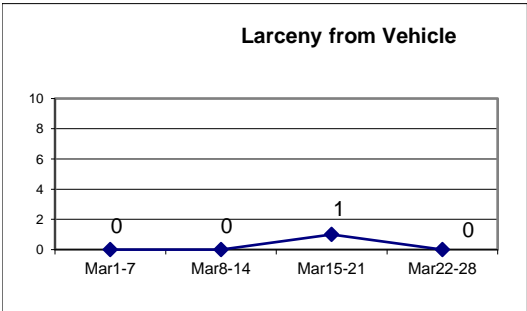
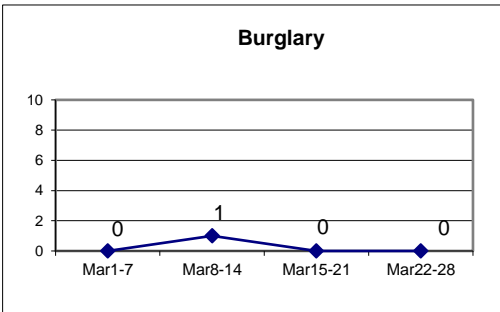
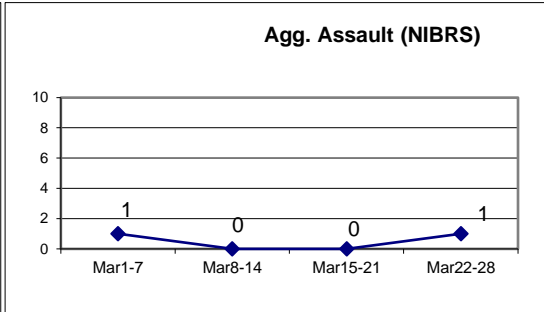
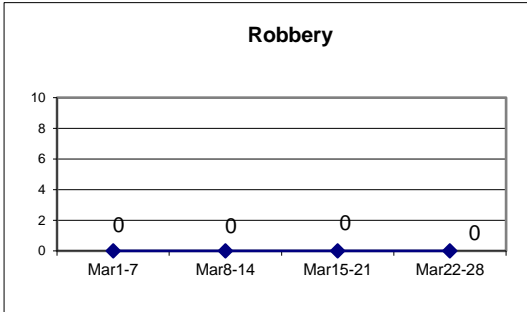


Each period is compared to the same period in the previous year.

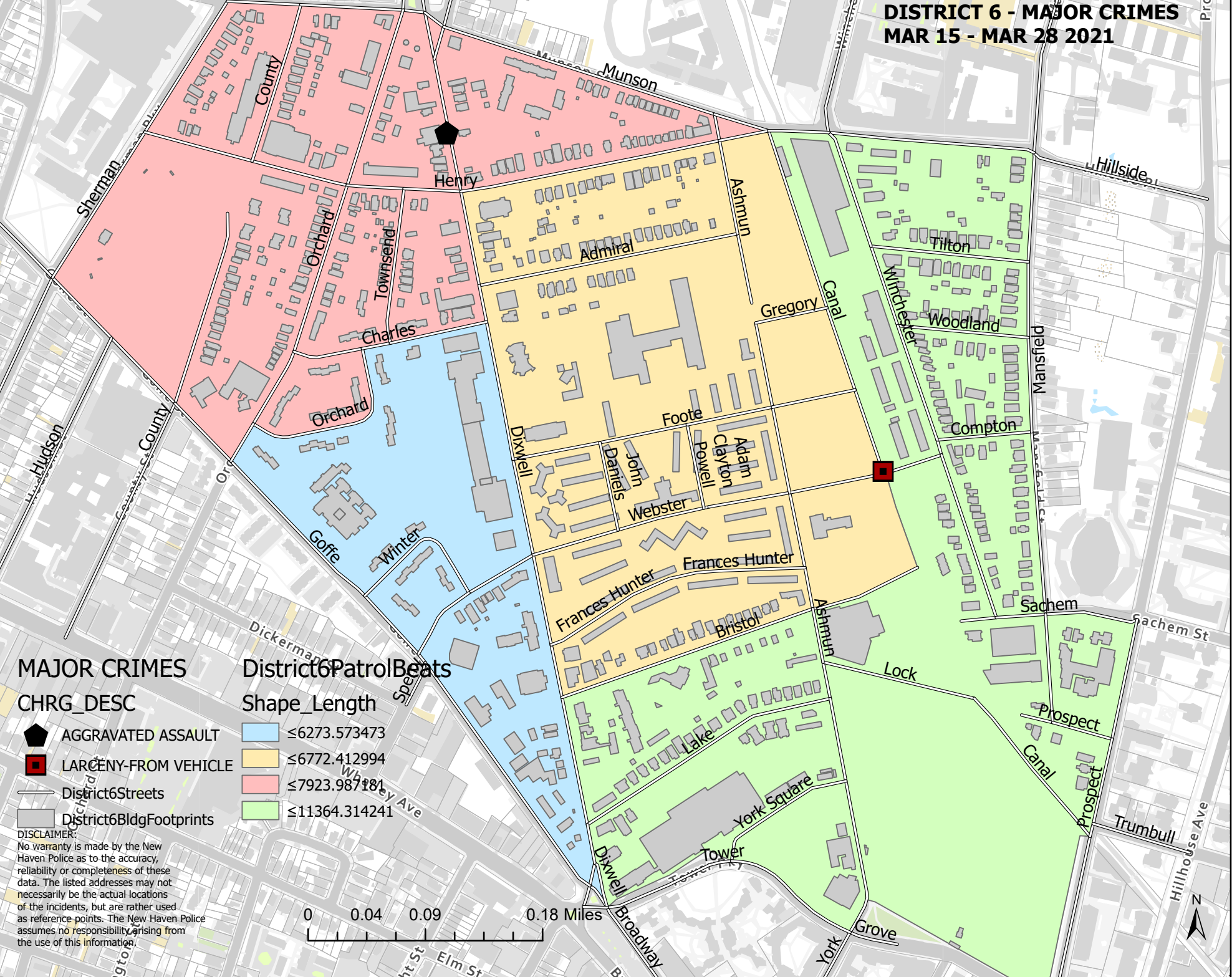
DISTRICT 6 - DIXWELL

Incident Reports

	Week to Date			Prior Week		28 days			Year to Date		
	2021	2020	Cng	2021	Cng	2021	2020	Cng	2021	2020	Cng
VIOLENT CRIME:											
Murder Victims	0	0	--	0	--	0	0	--	0	0	--
Felony Sex. Assault	0	0	--	0	--	0	0	--	0	1	-100.0%
Robbery with Firearm	0	0	--	0	--	0	1	-100.0%	1	1	0.0%
Other Robbery	0	0	--	0	--	0	1	-100.0%	0	2	-100.0%
Assault with Firearm Victims	0	0	--	0	--	2	0	--	2	0	--
Agg. Assault (NIBRS)	1	0	--	0	--	2	0	--	3	1	200.0%
Total:	1	0	--	0	--	4	2	100.0%	6	5	20.0%
PROPERTY CRIME:											
Burglary	0	0	--	0	--	1	0	--	3	0	--
MV Theft	0	0	--	0	--	0	0	--	4	3	33.3%
Larceny from Vehicle	0	0	--	1	-100.0%	1	0	--	1	5	-80.0%
Other Larceny	1	1	0.0%	1	0.0%	4	4	0.0%	9	15	-40.0%
Total:	1	1	0.0%	2	-50.0%	6	4	50.0%	17	23	-26.1%
OTHER CRIME:											
Simple Assault	1	1	0.0%	0	--	2	2	0.0%	3	6	-50.0%
Prostitution	0	0	--	0	--	0	0	--	0	0	--
Drugs & Narcotics	0	1	-100.0%	1	-100.0%	2	1	100.0%	2	4	-50.0%
Vandalism	0	0	--	2	-100.0%	2	1	100.0%	4	9	-55.6%
Intimidation/Threatening	1	1	0.0%	0	--	4	7	-42.9%	12	9	33.3%
Weapons Violation	0	1	-100.0%	0	--	1	2	-50.0%	2	4	-50.0%
Total:	2	4	-50.0%	3	-33.3%	11	13	-15.4%	23	32	-28.1%
Motor Vehicle Stops	2	0	--	0	--	5	15	-66.7%	14	54	-74.1%
Confirmed Shots Fired	0	0	--	0	--	0	1	-100.0%	2	2	0.0%





**DISTRICT 6 - MAJOR CRIMES
MAR 15 - MAR 28 2021**



MAJOR CRIMES





CHRG_DESC

-  AGGRAVATED ASSAULT
-  LARCENY-FROM VEHICLE

-  District6Streets
-  District6BldgFootprints

District6PatrolBeats

Shape_Length

-  ≤6273.573473
-  ≤6772.412994
-  ≤7923.987181
-  ≤11364.314241

DISCLAIMER:
No warranty is made by the New Haven Police as to the accuracy, reliability or completeness of these data. The listed addresses may not necessarily be the actual locations of the incidents, but are rather used as reference points. The New Haven Police assumes no responsibility arising from the use of this information.



DISTRICT 6 - MAJOR CRIMES BETWEEN MAR 15 AND MAR 28 2021							
CASE#	CHRG_DESC	PREM_DESC	ADDRESS	DATE	TIME	DOW	DIST
21010793	AGGRAVATED ASSAULT	RESIDENCE/HOME	304 DIXWELL AVE	3/24/2021	1749	WED	6
21009680	LARCENY-FROM VEHICLE	PARKING LOT / GARAGE	9 WEBSTER ST	3/16/2021	1532	TUE	6

WEEKLY CRIME / CFS COMPARISON REPORT

This report covers periods:

Current Week	3/22/2021	to	3/28/2021	(Monday-Sunday)
Prior Week	3/15/2021	to	3/21/2021	(Prior Week)
Last 4 Weeks	2/29/2021	to	3/28/2021	(28 Day Period)
Year to Date (YTD)	1/1/2021	to	3/28/2021	

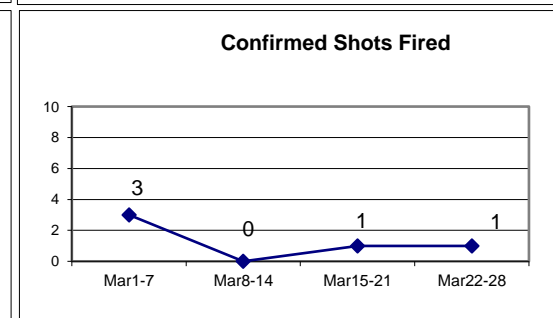
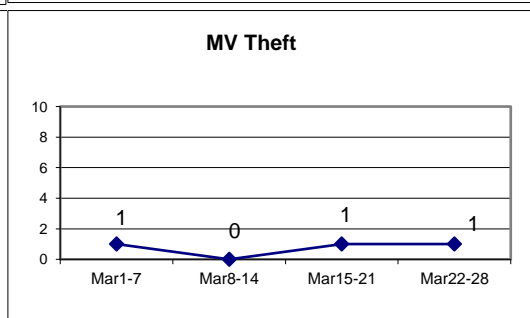
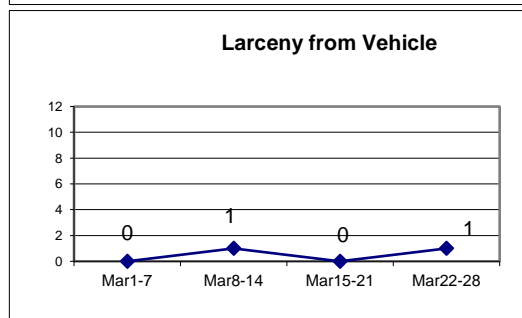
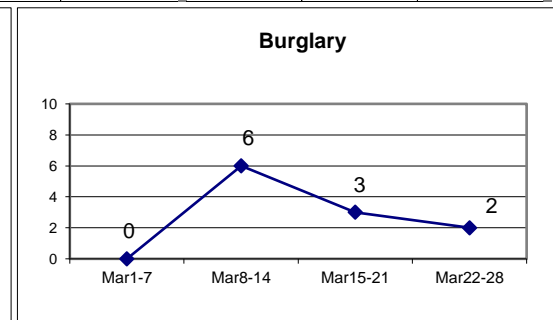
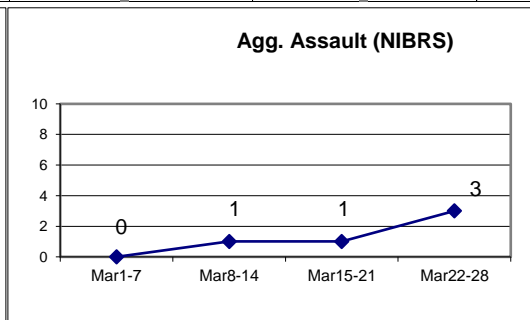
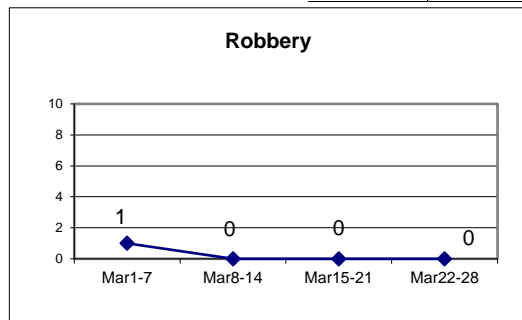


Each period is compared to the same period in the previous year.

DISTRICT 7 - NEWHALLVILLE

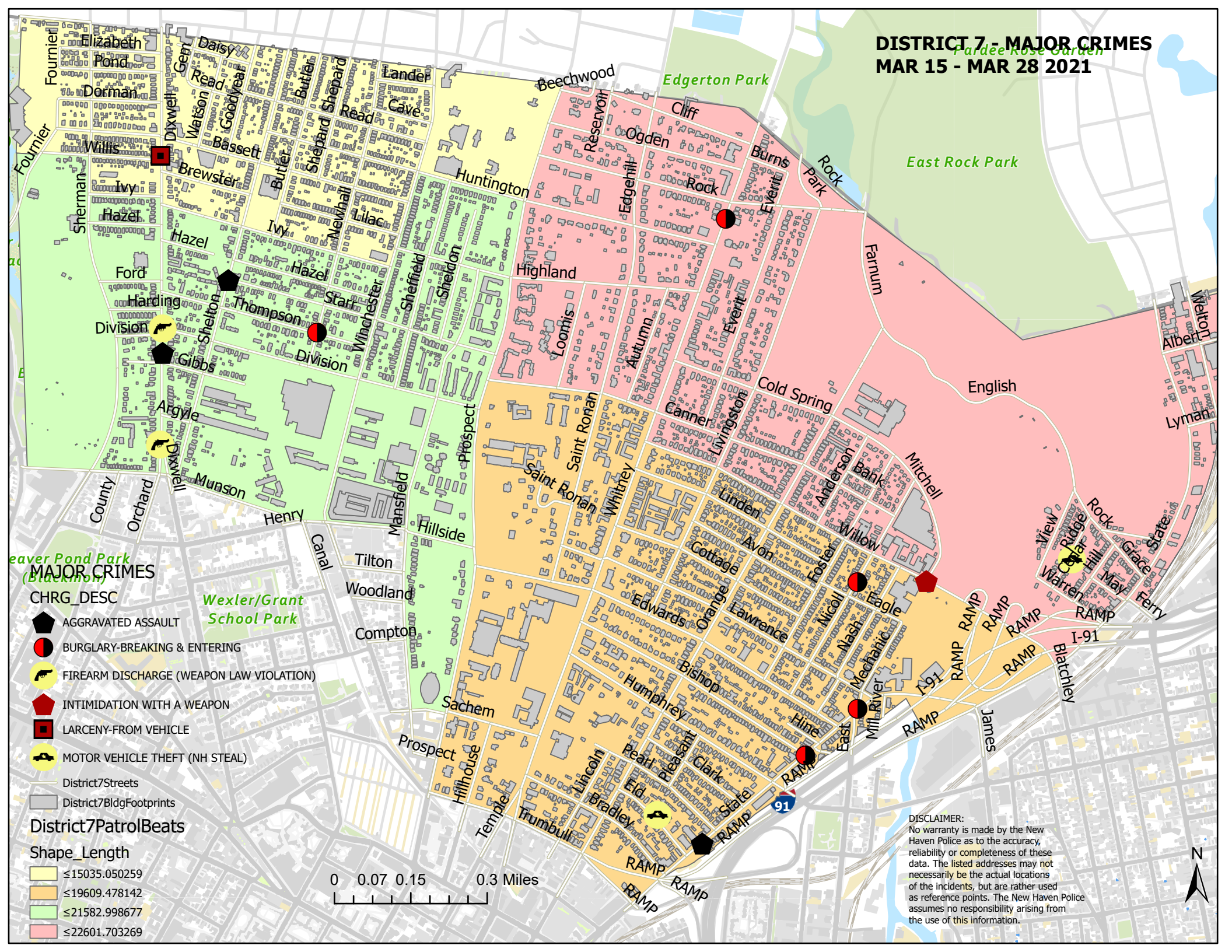
Incident Reports

	Week to Date			Prior Week		28 days			Year to Date		
	2021	2020	Cng	2021	Cng	2021	2020	Cng	2021	2020	Cng
VIOLENT CRIME:											
Murder Victims	0	0	--	0	--	0	0	--	3	0	--
Felony Sex. Assault	0	0	--	0	--	0	0	--	0	0	--
Robbery with Firearm	0	2	-100.0%	0	--	0	2	-100.0%	2	5	-60.0%
Other Robbery	0	0	--	0	--	1	1	0.0%	2	10	-80.0%
Assault with Firearm Victims	0	0	--	0	--	0	2	-100.0%	3	3	0.0%
Agg. Assault (NIBRS)	3	0	--	1	200.0%	5	3	66.7%	9	10	-10.0%
Total:	3	2	50.0%	1	200.0%	6	8	-25.0%	19	28	-32.1%
PROPERTY CRIME:											
Burglary	2	1	100.0%	3	-33.3%	5	6	-16.7%	25	19	31.6%
MV Theft	1	1	0.0%	1	0.0%	3	11	-72.7%	15	29	-48.3%
Larceny from Vehicle	1	4	-75.0%	0	--	3	13	-76.9%	8	37	-78.4%
Other Larceny	0	5	-100.0%	5	-100.0%	14	18	-22.2%	64	66	-3.0%
Total:	4	11	-63.6%	9	-55.6%	25	48	-47.9%	112	151	-25.8%
OTHER CRIME:											
Simple Assault	0	2	-100.0%	0	--	1	10	-90.0%	9	29	-69.0%
Prostitution	0	0	--	0	--	0	0	--	0	0	--
Drugs & Narcotics	0	2	-100.0%	0	--	2	12	-83.3%	7	52	-86.5%
Vandalism	3	1	200.0%	5	-40.0%	19	20	-5.0%	53	88	-39.8%
Intimidation/Threatening	7	2	250.0%	2	250.0%	14	16	-12.5%	50	51	-2.0%
Weapons Violation	1	4	-75.0%	0	--	4	8	-50.0%	9	17	-47.1%
Total:	11	11	0.0%	7	57.1%	40	66	-39.4%	128	237	-46.0%
Motor Vehicle Stops	37	4	825.0%	12	208.3%	95	80	18.8%	229	588	-61.1%
Confirmed Shots Fired	1	3	-66.7%	1	0.0%	5	3	66.7%	9	7	28.6%



DISTRICT 7 - MAJOR CRIMES

MAR 15 - MAR 28 2021



MAJOR CRIMES

- CHRG_DESC
- AGGRAVATED ASSAULT
 - BURGLARY-BREAKING & ENTERING
 - FIREARM DISCHARGE (WEAPON LAW VIOLATION)
 - INTIMIDATION WITH A WEAPON
 - LARCENY-FROM VEHICLE
 - MOTOR VEHICLE THEFT (NH STEAL)

District7Streets
 District7BldgFootprints
 District7PatrolBeats

Shape_Length

- ≤ 15035.050259
- ≤ 19609.478142
- ≤ 21582.998677
- ≤ 22601.703269



DISCLAIMER:
 No warranty is made by the New Haven Police as to the accuracy, reliability or completeness of these data. The listed addresses may not necessarily be the actual locations of the incidents, but are rather used as reference points. The New Haven Police assumes no responsibility arising from the use of this information.



DISTRICT 7 - MAJOR CRIMES BETWEEN MAR 15 AND MAR 28 2021							
CASE#	CHRG_DESC	PREM_DESC	ADDRESS	DATE	TIME	DOW	DIST
21010928	AGGRAVATED ASSAULT	RESIDENCE/HOME	483 DIXWELL AVE, FL01	3/25/2021	1844	THU	7
21011070	AGGRAVATED ASSAULT	STREET/HIGHWAY/ALLEYWAY	STARR ST & SHELTON AV	3/26/2021	2119	FRI	7
21009705	AGGRAVATED ASSAULT	COMMERCIAL/OFFICE BLDG	801 STATE ST	3/16/2021	1747	TUE	7
21010466	BURGLARY-BREAKING & ENTERING	RESIDENCE/HOME	725 WHITNEY AVE, APTH	3/22/2021	1617	MON	7
21011098	BURGLARY-BREAKING & ENTERING	RESIDENCE/HOME	55 THOMPSON ST, BA	3/27/2021	0334	SAT	7
21009630	BURGLARY-BREAKING & ENTERING	RESTAURANT	1012 STATE ST	3/16/2021	0504	TUE	7
21010195	BURGLARY-BREAKING & ENTERING	RESIDENCE/HOME	175 NICOLL ST	3/20/2021	1415	SAT	7
21010273	BURGLARY-BREAKING & ENTERING	RESTAURANT	937 STATE ST	3/21/2021	0215	SUN	7
21010787	FIREARM DISCHARGE (WEAPON LAW	STREET/HIGHWAY/ALLEYWAY	507 DIXWELL AVE	3/24/2021	1801	WED	7
21009616	FIREARM DISCHARGE (WEAPON LAW	STREET/HIGHWAY/ALLEYWAY	388 DIXWELL AVE	3/15/2021	2309	MON	7
21011114	INTIMIDATION WITH A WEAPON	STREET/HIGHWAY/ALLEYWAY	WILLOW ST & MITCHELL	3/27/2021	1045	SAT	7
21010437	LARCENY-FROM VEHICLE	STREET/HIGHWAY/ALLEYWAY	690 DIXWELL AVE	3/22/2021	1437	MON	7
21010594	MOTOR VEHICLE THEFT (NH STEAL)	STREET/HIGHWAY/ALLEYWAY	31 RIDGE ST	3/23/2021	1420	TUE	7
21009534	MOTOR VEHICLE THEFT (NH STEAL)	STREET/HIGHWAY/ALLEYWAY	27 ELD ST	3/15/2021	1310	MON	7

WEEKLY CRIME / CFS COMPARISON REPORT

This report covers periods:

Current Week	3/22/2021	to	3/28/2021	(Monday-Sunday)
Prior Week	3/15/2021	to	3/21/2021	(Prior Week)
Last 4 Weeks	2/29/2021	to	3/28/2021	(28 Day Period)
Year to Date (YTD)	1/1/2021	to	3/28/2021	

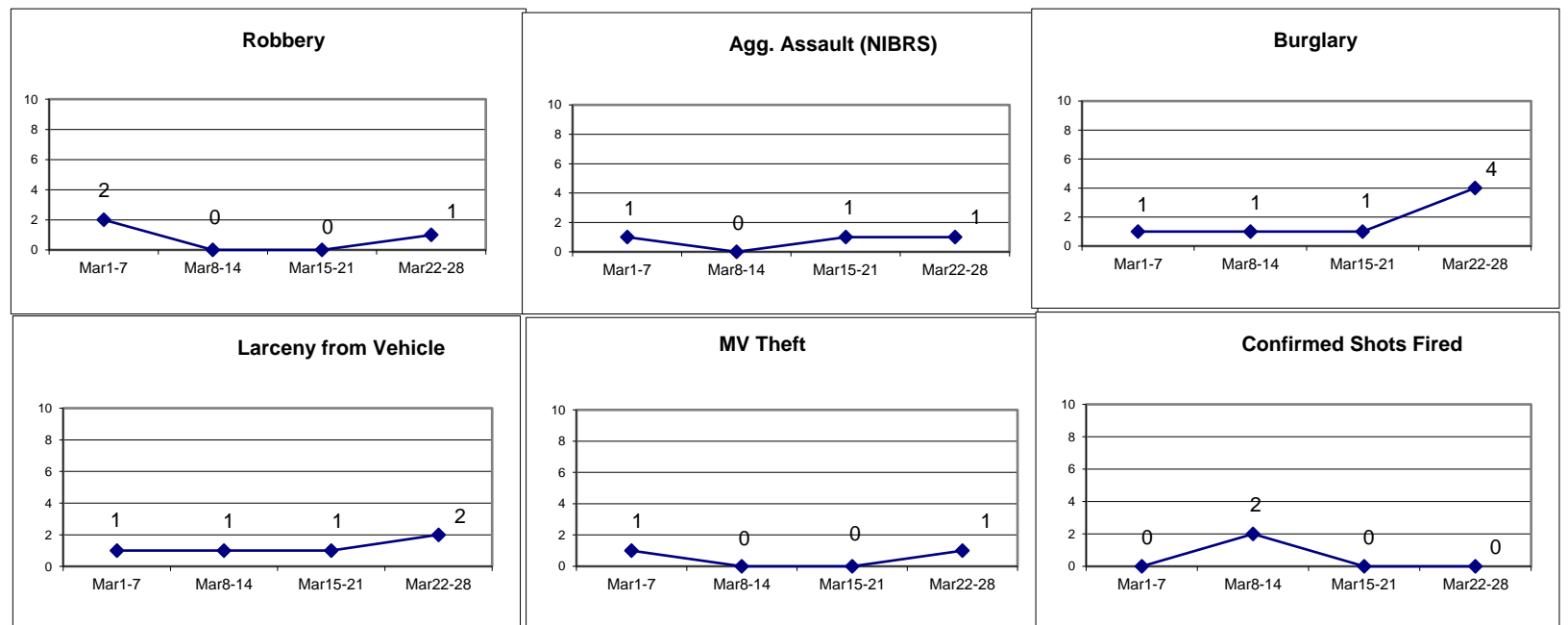


Each period is compared to the same period in the previous year.

DISTRICT 8 - FAIR HAVEN

Incident Reports

	Week to Date			Prior Week		28 days			Year to Date		
	2021	2020	Cng	2021	Cng	2021	2020	Cng	2021	2020	Cng
VIOLENT CRIME:											
Murder Victims	0	0	--	0	--	0	0	--	1	0	--
Felony Sex. Assault	0	0	--	0	--	0	0	--	0	0	--
Robbery with Firearm	0	0	--	0	--	1	0	--	8	2	300.0%
Other Robbery	1	1	0.0%	0	--	2	2	0.0%	3	11	-72.7%
Assault with Firearm Victims	0	0	--	0	--	0	0	--	4	1	300.0%
Agg. Assault (NIBRS)	1	1	0.0%	1	0.0%	3	2	50.0%	14	15	-6.7%
Total:	2	2	0.0%	1	100.0%	6	4	50.0%	30	29	3.4%
PROPERTY CRIME:											
Burglary	4	0	--	1	300.0%	4	5	-20.0%	12	23	-47.8%
MV Theft	1	1	0.0%	0	--	2	4	-50.0%	19	21	-9.5%
Larceny from Vehicle	2	2	0.0%	1	100.0%	5	7	-28.6%	15	47	-68.1%
Other Larceny	2	1	100.0%	5	-60.0%	12	11	9.1%	44	47	-6.4%
Total:	9	4	125.0%	7	28.6%	23	27	-14.8%	90	138	-34.8%
OTHER CRIME:											
Simple Assault	1	3	-66.7%	6	-83.3%	12	11	9.1%	27	51	-47.1%
Prostitution	0	0	--	0	--	0	0	--	0	0	--
Drugs & Narcotics	1	0	--	2	-50.0%	13	10	30.0%	32	45	-28.9%
Vandalism	5	3	66.7%	4	25.0%	15	25	-40.0%	43	96	-55.2%
Intimidation/Threatening	6	5	20.0%	3	100.0%	21	20	5.0%	70	62	12.9%
Weapons Violation	0	0	--	0	--	3	1	200.0%	12	13	-7.7%
Total:	13	11	18.2%	15	-13.3%	64	67	-4.5%	184	267	-31.1%
Motor Vehicle Stops	9	1	800.0%	34	-73.5%	93	41	126.8%	209	292	-28.4%
Confirmed Shots Fired	0	1	-100.0%	0	--	2	2	0.0%	13	10	30.0%








DISTRICT 8 - MAJOR CRIMES

MAR 15 - MAR 28 2021

MAJOR CRIMES






CHRG_DESC

-  BURGLARY-BREAKING & ENTERING
-  INTIMIDATION WITH A WEAPON
-  LARCENY-FROM VEHICLE
-  MOTOR VEHICLE THEFT (NH STEAL)
-  ROBBERY

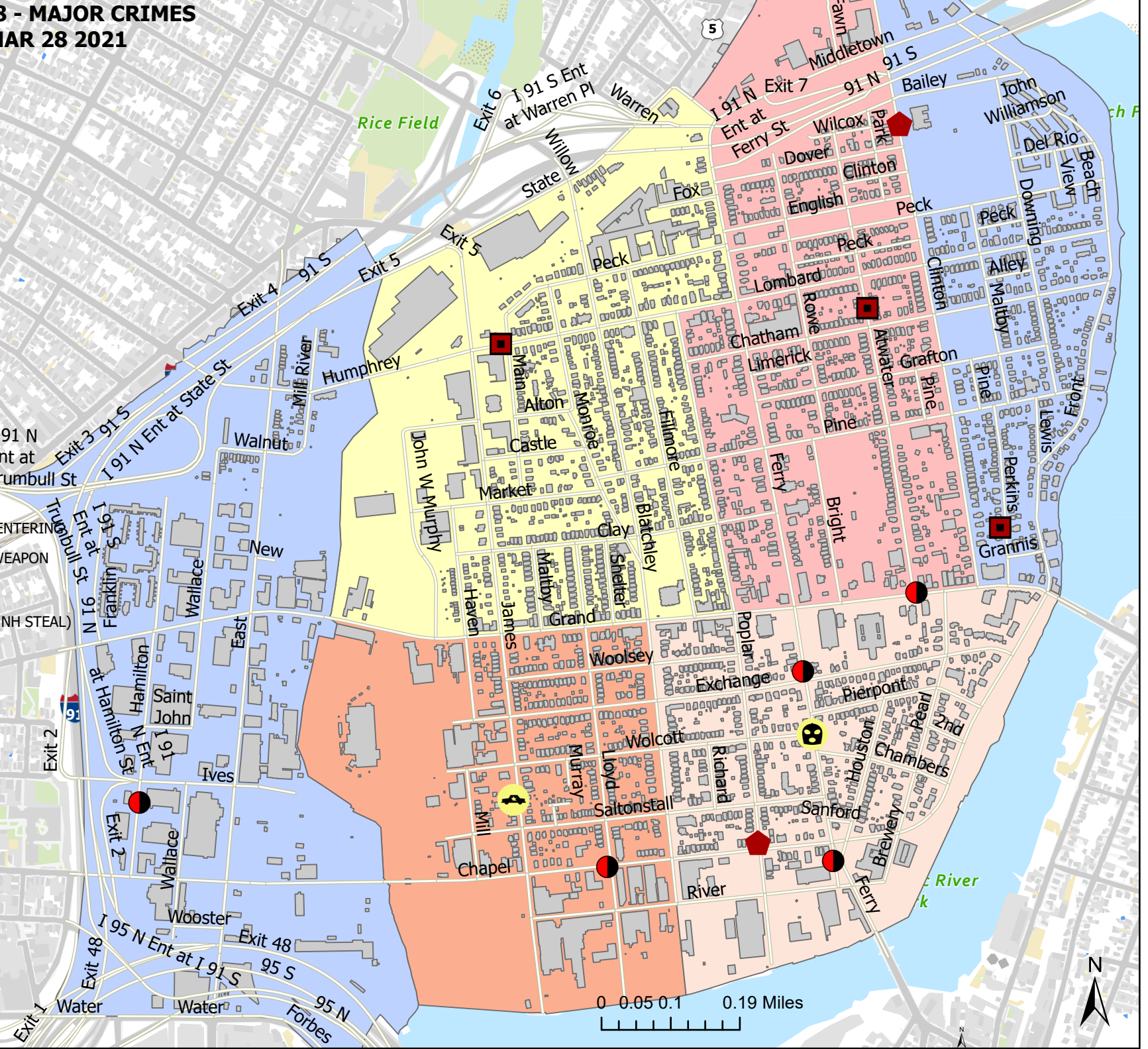
-  District8Streets
-  District8BldgFootprints

District8PatrolBeats

Shape_Length

-  ≤10161.731144
-  ≤10391.925789
-  ≤12519.874385
-  ≤14049.676454
-  ≤17575.219627

No warranty is made by the New Haven Police as to the accuracy, reliability or completeness of these data. The listed addresses may not necessarily be the actual locations of the incidents, but are rather used as reference points. The New Haven Police assumes no responsibility arising from the use of this information.



DISTRICT 8 - MAJOR CRIMES BETWEEN MAR 15 AND MAR 28 2021							
CASE#	CHRG_DESC	PREM_DESC	ADDRESS	DATE	TIME	DOW	DIST
21010393	BURGLARY-BREAKING & ENTERIN	COMMERCIAL/OFFICE BLDG	75 HAMILTON ST	3/22/2021	0719	MON	8
21010599	BURGLARY-BREAKING & ENTERIN	RESIDENCE/HOME	292 FERRY ST	3/23/2021	1504	TUE	8
21010819	BURGLARY-BREAKING & ENTERIN	COMMERCIAL/OFFICE BLDG	204 CHAPEL ST, 216	3/24/2021	2345	WED	8
21010851	BURGLARY-BREAKING & ENTERIN	RENTAL STORAGE FACILITY	140 FERRY ST	3/25/2021	0903	THU	8
21010017	BURGLARY-BREAKING & ENTERIN	SPECIALITY STORE	119 GRAND AVE	3/19/2021	0905	FRI	8
21011058	INTIMIDATION WITH A WEAPON	RESIDENCE/HOME	104 POPLAR ST, FL02	3/26/2021	2014	FRI	8
21010325	INTIMIDATION WITH A WEAPON	STREET/HIGHWAY/ALLEYWAY	293 CLINTON AVE	3/21/2021	1637	SUN	8
21010625	LARCENY-FROM VEHICLE	RESIDENCE/HOME	155 ATWATER ST	3/23/2021	1553	TUE	8
21010847	LARCENY-FROM VEHICLE	STREET/HIGHWAY/ALLEYWAY	32 PERKINS ST	3/25/2021	0959	THU	8
21010303	LARCENY-FROM VEHICLE	PARKING LOT / GARAGE	585 LOMBARD ST	3/21/2021	1230	SUN	8
21010568	MOTOR VEHICLE THEFT (NH STEA	PARKING LOT / GARAGE	100 JAMES ST	3/23/2021	1122	TUE	8
21011008	ROBBERY	STREET/HIGHWAY/ALLEYWAY	244 FERRY ST	3/26/2021	1402	FRI	8

This report covers periods:

Current Week	3/22/2021	to	3/28/2021	(Monday-Sunday)
Prior Week	3/15/2021	to	3/21/2021	(Prior Week)
Last 4 Weeks	2/29/2021	to	3/28/2021	(28 Day Period)
Year to Date (YTD)	1/1/2021	to	3/28/2021	

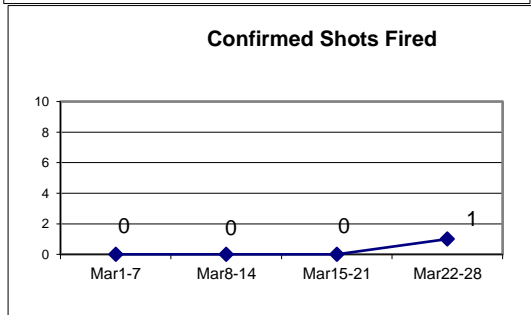
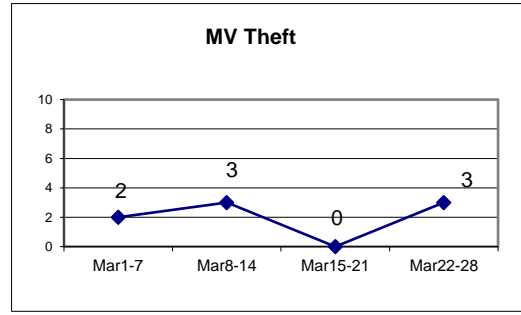
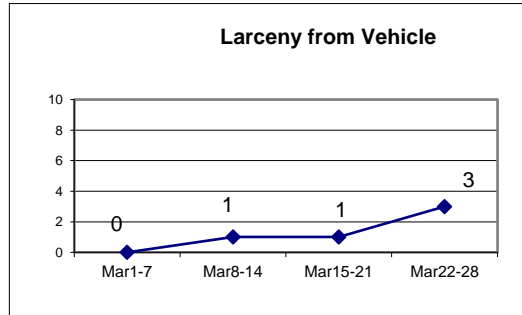
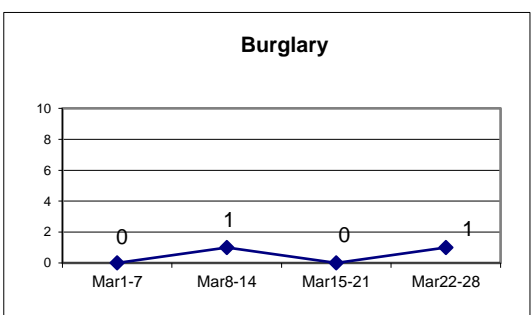
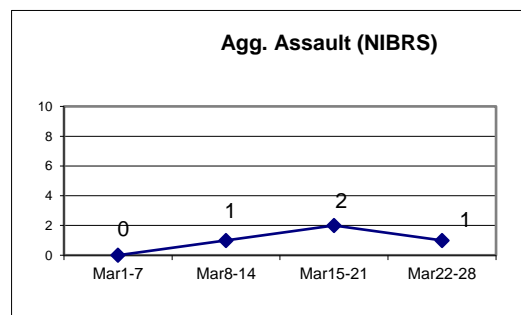
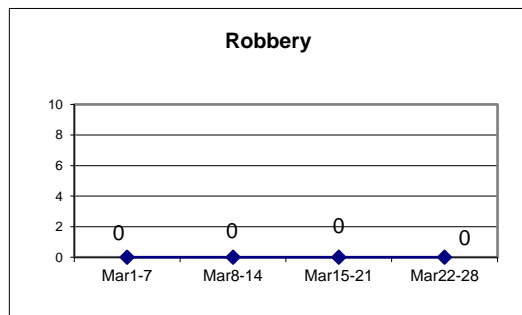


Each period is compared to the same period in the previous year.

DISTRICT 9 - EAST SHORE

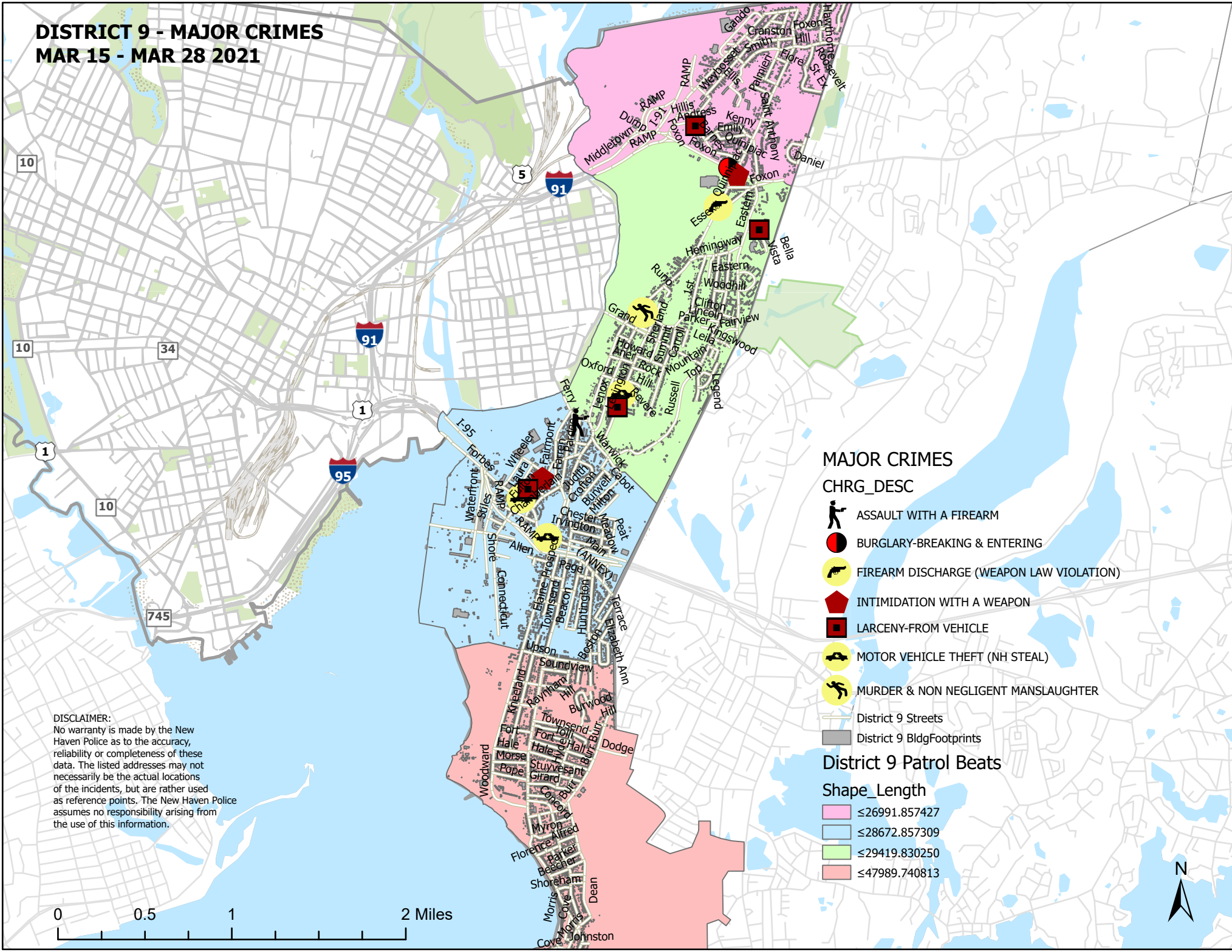
Incident Reports

	Week to Date			Prior Week		28 days			Year to Date		
	2021	2020	Cng	2021	Cng	2021	2020	Cng	2021	2020	Cng
VIOLENT CRIME:											
Murder Victims	1	0	--	0	--	1	0	--	1	1	0.0%
Felony Sex. Assault	0	0	--	0	--	0	0	--	0	2	-100.0%
Robbery with Firearm	0	1	-100.0%	0	--	0	1	-100.0%	2	3	-33.3%
Other Robbery	0	0	--	0	--	0	0	--	1	2	-50.0%
Assault with Firearm Victims	0	0	--	1	-100.0%	1	1	0.0%	1	2	-50.0%
Agg. Assault (NIBRS)	1	0	--	2	-50.0%	4	1	300.0%	8	8	0.0%
Total:	2	1	100.0%	3	-33.3%	6	3	100.0%	13	18	-27.8%
PROPERTY CRIME:											
Burglary	1	1	0.0%	0	--	6	3	100.0%	10	15	-33.3%
MV Theft	3	2	50.0%	0	--	8	7	14.3%	30	25	20.0%
Larceny from Vehicle	3	1	200.0%	1	200.0%	7	4	75.0%	19	23	-17.4%
Other Larceny	11	8	37.5%	8	37.5%	43	30	43.3%	149	121	23.1%
Total:	18	12	50.0%	9	100.0%	64	44	45.5%	208	184	13.0%
OTHER CRIME:											
Simple Assault	2	2	0.0%	1	100.0%	5	8	-37.5%	18	32	-43.8%
Prostitution	0	0	--	0	--	0	0	--	0	0	--
Drugs & Narcotics	2	0	--	3	-33.3%	5	2	150.0%	13	19	-31.6%
Vandalism	5	4	25.0%	3	66.7%	15	11	36.4%	44	50	-12.0%
Intimidation/Threatening	11	7	57.1%	6	83.3%	30	26	15.4%	74	58	27.6%
Weapons Violation	1	5	-80.0%	1	0.0%	3	8	-62.5%	9	17	-47.1%
Total:	21	18	16.7%	14	50.0%	58	55	5.5%	158	176	-10.2%
Motor Vehicle Stops	23	1	2200.0%	32	-28.1%	123	61	101.6%	360	281	28.1%
Confirmed Shots Fired	1	4	-75.0%	0	--	1	6	-83.3%	10	7	42.9%










DISTRICT 9 - MAJOR CRIMES

MAR 15 - MAR 28 2021



MAJOR CRIMES

CHRG_DESC





-  ASSAULT WITH A FIREARM
-  BURGLARY-BREAKING & ENTERING
-  FIREARM DISCHARGE (WEAPON LAW VIOLATION)
-  INTIMIDATION WITH A WEAPON
-  LARCENY-FROM VEHICLE
-  MOTOR VEHICLE THEFT (NH STEAL)
-  MURDER & NON NEGLIGENT MANSLAUGHTER

District 9 Streets


District 9 BldgFootprints

District 9 Patrol Beats

Shape_Length

-  ≤26991.857427
-  ≤28672.857309
-  ≤29419.830250
-  ≤47989.740813

DISCLAIMER:
No warranty is made by the New Haven Police as to the accuracy, reliability or completeness of these data. The listed addresses may not necessarily be the actual locations of the incidents, but are rather used as reference points. The New Haven Police assumes no responsibility arising from the use of this information.



DISTRICT 9 - MAJOR CRIMES BETWEEN MAR 15 AND MAR 28 2021							
CASE#	CHRG_DESC	PREM_DESC	ADDRESS	DATE	TIME	DOW	DIST
21010357	ASSAULT WITH A FIREARM	STREET/HIGHWAY/ALLEYWAY	105 PARDEE ST	3/21/2021	2054	SUN	9
21010700	BURGLARY-BREAKING & ENTERING	SERVICE/GAS STATION	310 FOXON BLVD	3/24/2021	0900	WED	9
21010429	FIREARM DISCHARGE (WEAPON LAW)	PARKING LOT / GARAGE	1134 QUINNIPIAC AVE	3/22/2021	1327	MON	9
21010806	INTIMIDATION WITH A WEAPON	RESIDENCE/HOME	87 FULTON ST	3/24/2021	1936	WED	9
21010371	INTIMIDATION WITH A WEAPON	RESTAURANT	355 FOXON BLVD	3/21/2021	2229	SUN	9
21010550	LARCENY-FROM VEHICLE	PARKING LOT / GARAGE	321 EASTERN ST	3/23/2021	0850	TUE	9
21011017	LARCENY-FROM VEHICLE	PARKING LOT / GARAGE	75 BARNES AVE	3/26/2021	1532	FRI	9
21011086	LARCENY-FROM VEHICLE	PARKING LOT / GARAGE	121 LEXINGTON AVE, APT14	3/26/2021	2214	FRI	9
21009809	LARCENY-FROM VEHICLE	PARKING LOT / GARAGE	34 FULTON ST	3/17/2021	1229	WED	9
21010688	MOTOR VEHICLE THEFT (NH STEAL)	STREET/HIGHWAY/ALLEYWAY	162 LEXINGTON AVE	3/24/2021	0602	WED	9
21010691	MOTOR VEHICLE THEFT (NH STEAL)	SERVICE/GAS STATION	401 FORBES AVE	3/24/2021	0536	WED	9
21010815	MOTOR VEHICLE THEFT (NH STEAL)	SERVICE/GAS STATION	FORBES AVE & FULTON ST	3/24/2021	2303	WED	9
21010402	MURDER & NON NEGLIGENT MANSLA	STREET/HIGHWAY/ALLEYWAY	20 CLIFTON ST	3/22/2021	0919	MON	9

WEEKLY CRIME / CFS COMPARISON REPORT

This report covers periods:

Current Week	3/22/2021	to	3/28/2021	(Monday-Sunday)
Prior Week	3/15/2021	to	3/21/2021	(Prior Week)
Last 4 Weeks	2/29/2021	to	3/28/2021	(28 Day Period)
Year to Date (YTD)	1/1/2021	to	3/28/2021	



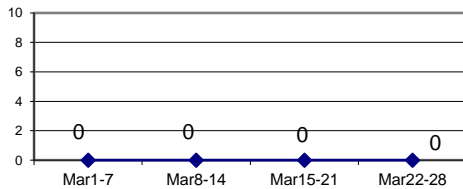
Each period is compared to the same period in the previous year.

DISTRICT 10 - BEAVER HILL

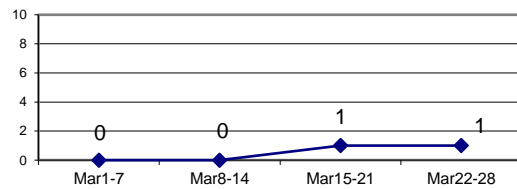
Incident Reports

	Week to Date			Prior Week		28 days			Year to Date		
	2021	2020	Cng	2021	Cng	2021	2020	Cng	2021	2020	Cng
VIOLENT CRIME:											
Murder Victims	0	1	-100.0%	0	--	0	1	-100.0%	0	1	-100.0%
Felony Sex. Assault	0	0	--	0	--	0	1	-100.0%	0	1	-100.0%
Robbery with Firearm	0	2	-100.0%	0	--	0	2	-100.0%	4	4	0.0%
Other Robbery	0	1	-100.0%	0	--	0	3	-100.0%	0	9	-100.0%
Assault with Firearm Victims	0	0	--	1	-100.0%	1	3	-66.7%	2	3	-33.3%
Agg. Assault (NIBRS)	1	1	0.0%	1	0.0%	2	4	-50.0%	4	10	-60.0%
Total:	1	5	-80.0%	2	-50.0%	3	14	-78.6%	10	28	-64.3%
PROPERTY CRIME:											
Burglary	1	0	--	0	--	8	2	300.0%	8	7	14.3%
MV Theft	3	2	50.0%	3	0.0%	10	8	25.0%	20	24	-16.7%
Larceny from Vehicle	0	0	--	0	--	5	4	25.0%	7	12	-41.7%
Other Larceny	1	2	-50.0%	3	-66.7%	11	17	-35.3%	37	52	-28.8%
Total:	5	4	25.0%	6	-16.7%	34	31	9.7%	72	95	-24.2%
OTHER CRIME:											
Simple Assault	2	0	--	0	--	2	4	-50.0%	8	20	-60.0%
Prostitution	0	0	--	0	--	0	0	--	0	0	--
Drugs & Narcotics	0	0	--	0	--	1	7	-85.7%	5	17	-70.6%
Vandalism	2	1	100.0%	6	-66.7%	12	8	50.0%	27	38	-28.9%
Intimidation/Threatening	1	1	0.0%	1	0.0%	12	8	50.0%	36	26	38.5%
Weapons Violation	0	2	-100.0%	0	--	0	5	-100.0%	1	9	-88.9%
Total:	5	4	25.0%	7	-28.6%	27	32	-15.6%	77	110	-30.0%
Motor Vehicle Stops	17	1	1600.0%	29	-41.4%	115	162	-29.0%	322	499	-35.5%
Confirmed Shots Fired	1	0	--	0	--	1	0	--	9	1	800.0%

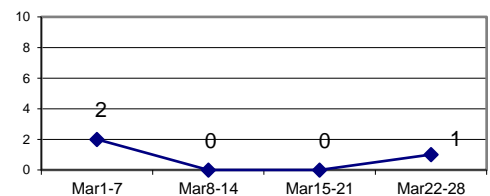
Robbery



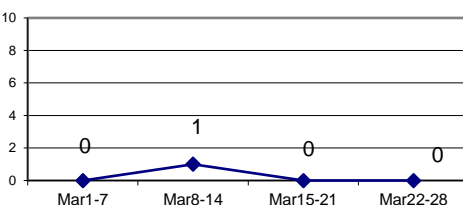
Agg. Assault (NIBRS)



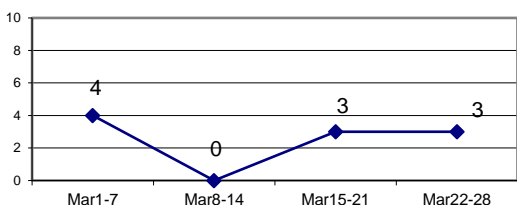
Burglary



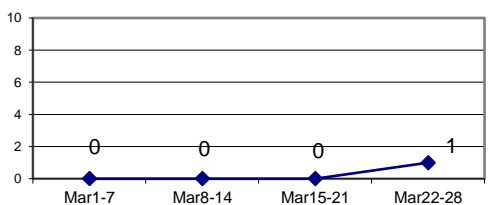
Larceny from Vehicle



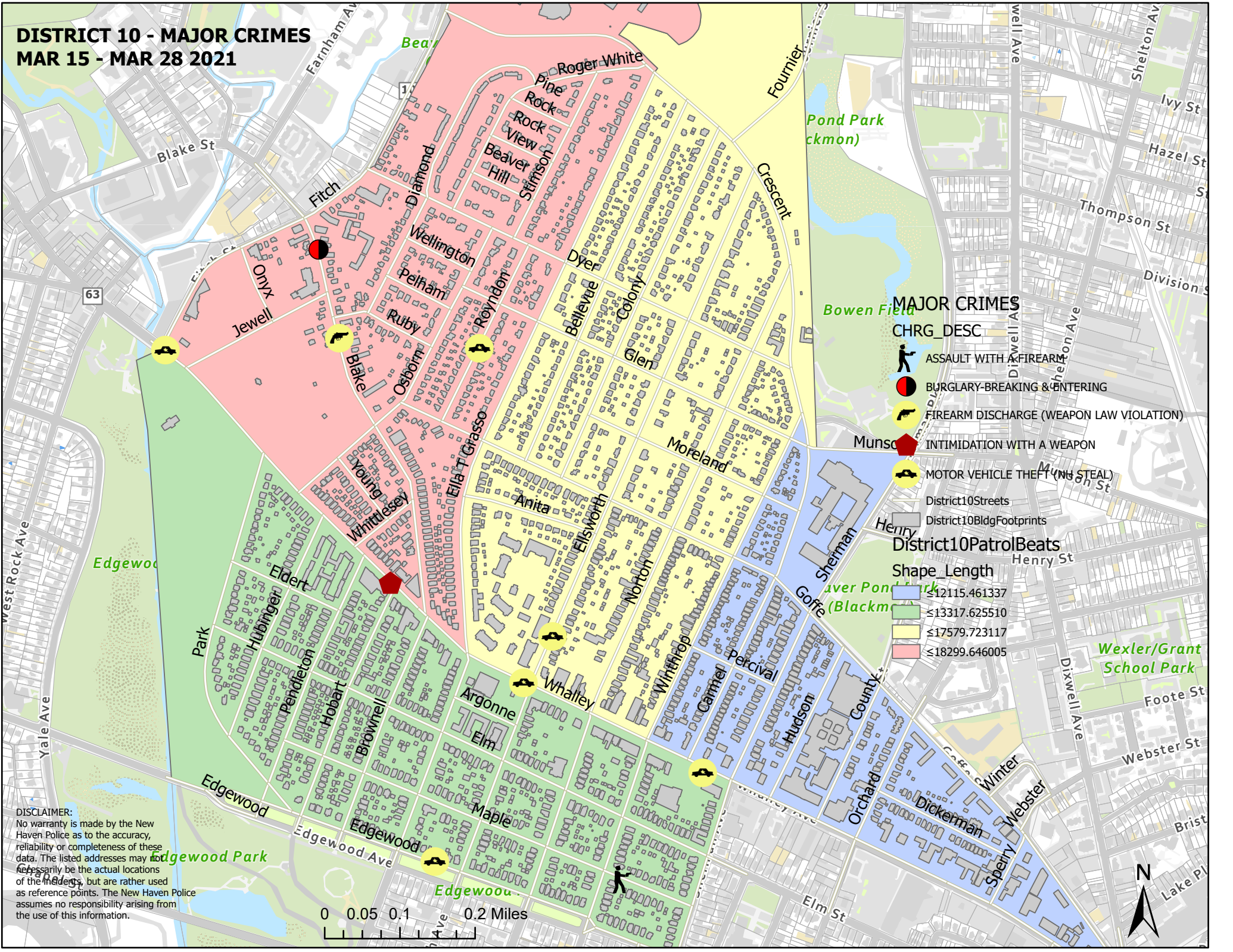
MV Theft



Confirmed Shots Fired



DISTRICT 10 - MAJOR CRIMES MAR 15 - MAR 28 2021



DISCLAIMER:
No warranty is made by the New Haven Police as to the accuracy, reliability or completeness of these data. The listed addresses may not necessarily be the actual locations of the incidents, but are rather used as reference points. The New Haven Police assumes no responsibility arising from the use of this information.



DISTRICT 10 - MAJOR CRIMES BETWEEN MAR 15 AND MAR 28 2021

CASE#	CHRG_DESC	PREM_DESC	ADDRESS	DATE	TIME	DOW	DIST
21009872	ASSAULT WITH A FIREARM	STREET/HIGHWAY/ALLEYWAY	40 MAPLE ST	3/17/2021	2346	WED	10
21011244	BURGLARY-BREAKING & ENTERING	RESIDENCE/HOME	265 BLAKE ST, 1	3/28/2021	1841	SUN	10
21011089	FIREARM DISCHARGE (WEAPON LAW V	RESIDENCE/HOME	205 BLAKE ST	3/27/2021	0135	SAT	10
21010799	INTIMIDATION WITH A WEAPON	RESTAURANT	548 WHALLEY AVE	3/24/2021	1957	WED	10
21010660	MOTOR VEHICLE THEFT (NH STEAL)	SERVICE/GAS STATION	308 WHALLEY AVE	3/23/2021	2127	TUE	10
21010811	MOTOR VEHICLE THEFT (NH STEAL)	SERVICE/GAS STATION	775 WHALLEY AVE	3/24/2021	2116	WED	10
21011052	MOTOR VEHICLE THEFT (NH STEAL)	STREET/HIGHWAY/ALLEYWAY	449 EDGEWOOD AVE	3/26/2021	1931	FRI	10
21009565	MOTOR VEHICLE THEFT (NH STEAL)	DEPARTMENT/DISCOUNT STORE	436 WHALLEY AVE	3/15/2021	1613	MON	10
21009632	MOTOR VEHICLE THEFT (NH STEAL)	STREET/HIGHWAY/ALLEYWAY	121 ROYDON RD	3/16/2021	0731	TUE	10
21009759	MOTOR VEHICLE THEFT (NH STEAL)	STREET/HIGHWAY/ALLEYWAY	339 ELLSWORTH AVE	3/17/2021	0834	WED	10