

WEEKLY CRIME / CFS COMPARISON REPORT

Note: These numbers are the crime statistics as presented at Department's CompStat meetings and are not the final numbers reported to the State of Connecticut for NIBRS reporting purposes

This report covers periods:

Current Week	5/6/2024	to	5/12/2024	(Monday-Sunday)
Prior Week	4/29/2024	to	5/5/2024	(Prior Week)
Last 4 Weeks	4/15/2024	to	5/12/2024	(28 Day Period)
Year to Date (YTD)	1/1/2024	to	5/12/2024	

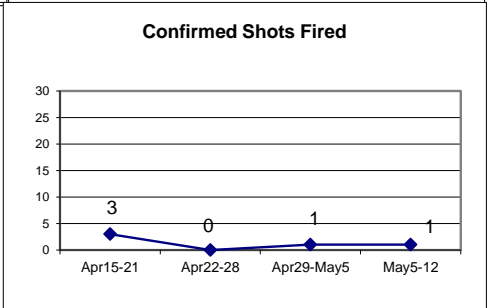
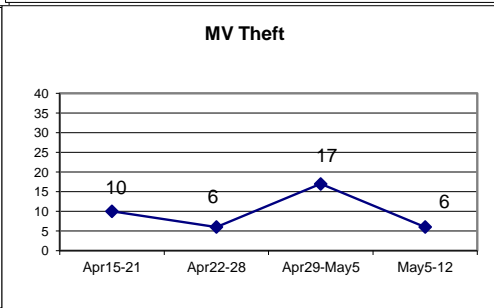
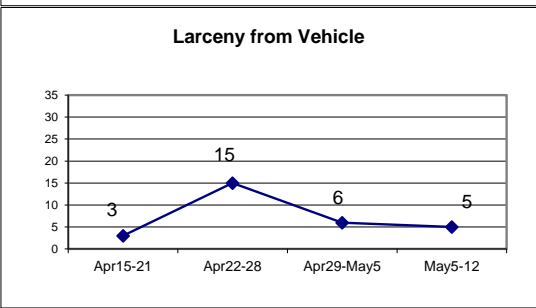
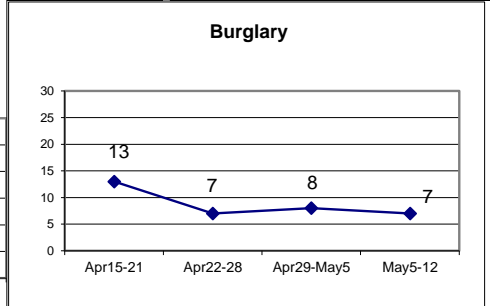
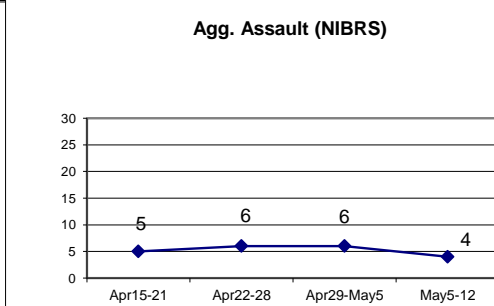
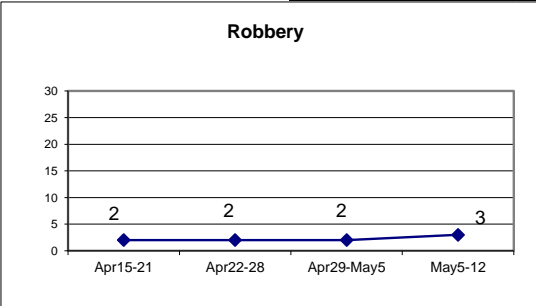


Each period is compared to the same period in the previous year.

Citywide

Incident Reports

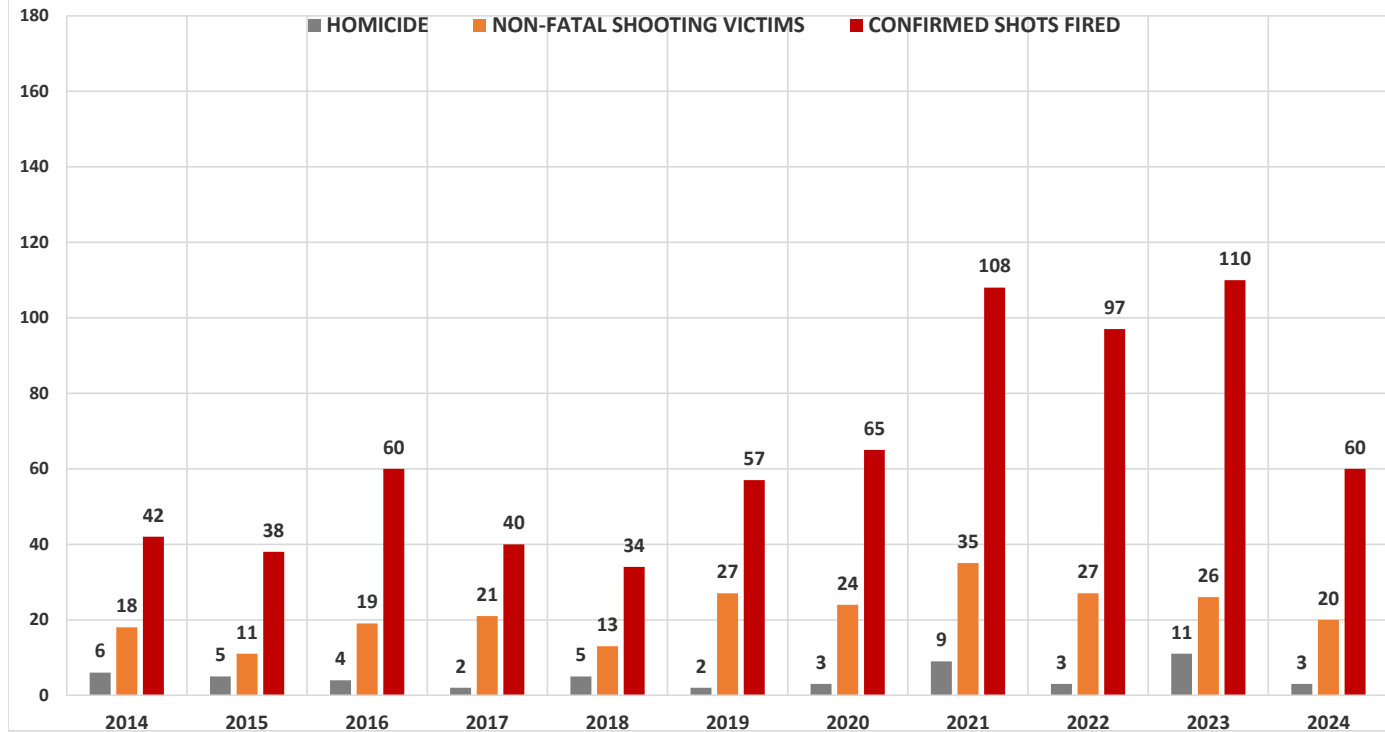
	Week to Date			Prior Week		28 days			Year to Date		
	2024	2023	Cng	2024	Cng	2024	2023	Cng	2024	2023	Cng
VIOLENT CRIME:											
Murder Victims	0	0	--	0	--	0	3	-100.0%	3	11	-72.7%
Reported Rape Cases	1	2	-50.0%	0	--	2	3	-33.3%	17	10	70.0%
Robbery with Firearm	0	3	-100.0%	0	--	0	10	-100.0%	24	28	-14.3%
Other Robbery	3	2	50.0%	2	50.0%	9	9	0.0%	48	38	26.3%
Assault with Firearm Victims	0	2	-100.0%	0	--	3	7	-57.1%	20	26	-23.1%
Agg. Assault (NIBRS)	4	6	-33.3%	6	-33.3%	21	19	10.5%	81	82	-1.2%
Total:	8	15	-46.7%	8	0.0%	35	51	-31.4%	193	195	-1.0%
PROPERTY CRIME:											
Burglary	7	4	75.0%	8	-12.5%	35	32	9.4%	173	156	10.9%
MV Theft	6	27	-77.8%	17	-64.7%	39	94	-58.5%	281	425	-33.9%
Larceny from Vehicle	5	7	-28.6%	6	-16.7%	29	31	-6.5%	194	145	33.8%
Other Larceny	44	40	10.0%	30	46.7%	154	159	-3.1%	887	832	6.6%
Total:	62	78	-20.5%	61	1.6%	257	316	-18.7%	1,535	1,558	-1.5%
OTHER CRIME:											
Simple Assault	12	12	0.0%	13	-7.7%	52	51	2.0%	247	225	9.8%
Drugs & Narcotics	5	1	400.0%	5	0.0%	18	12	50.0%	112	93	20.4%
Vandalism	31	40	-22.5%	23	34.8%	101	192	-47.4%	707	726	-2.6%
Intimidation/Threatening-no force	24	40	-40.0%	26	-7.7%	117	143	-18.2%	610	632	-3.5%
Weapons Violation	6	5	20.0%	3	100.0%	13	16	-18.8%	55	76	-27.6%
Total:	78	98	-20.4%	70	11.4%	301	414	-27.3%	1,731	1,752	-1.2%
Motor Vehicle Stops	271	270	0.4%	230	17.8%	993	1100	-9.7%	5,796	5,127	13.0%
Confirmed Shots Fired	1	8	-87.5%	1	0.0%	5	8	-37.5%	60	110	-45.5%



Jan 1 - May 12 (2014 through 2024)
Homicide, Non-Fatal Shooting Victims, & Confirmed Shots Fired

	2014	2015	2016	2017	2018	2019	2020	2021	2022	2023	2024	% CHANGE 2014 & 2024
HOMICIDE	6	5	4	2	5	2	3	9	3	11	3	-50.0%
% change from previous year		-16.7%	-20.0%	-50.0%	150.0%	-60.0%	50.0%	200.0%	-66.7%	266.7%	-72.7%	
NON-FATAL SHOOTING VICTIM	18	11	19	21	13	27	24	35	27	26	20	11.1%
% change from previous year		-38.9%	72.7%	10.5%	-38.1%	107.7%	-11.1%	45.8%	-22.9%	-3.7%	-23.1%	
CONFIRMED SHOTS FIRED	42	38	60	40	34	57	65	108	97	110	60	42.9%
% change from previous year		-9.5%	57.9%	-33.3%	-15.0%	67.6%	14.0%	66.2%	-10.2%	13.4%	-45.5%	

Homicide, Non-Fatal Shooting Victims & Confirmed Shots Fired
Jan 1 - May 12 (2014 Through 2024)



WEEKLY CRIME / CFS COMPARISON REPORT

This report covers periods:

Current Week	5/6/2024	to	5/12/2024	(Monday-Sunday)
Prior Week	4/29/2024	to	5/5/2024	(Prior Week)
Last 4 Weeks	4/15/2024	to	5/12/2024	(28 Day Period)
Year to Date (YTD)	1/1/2024	to	5/12/2024	

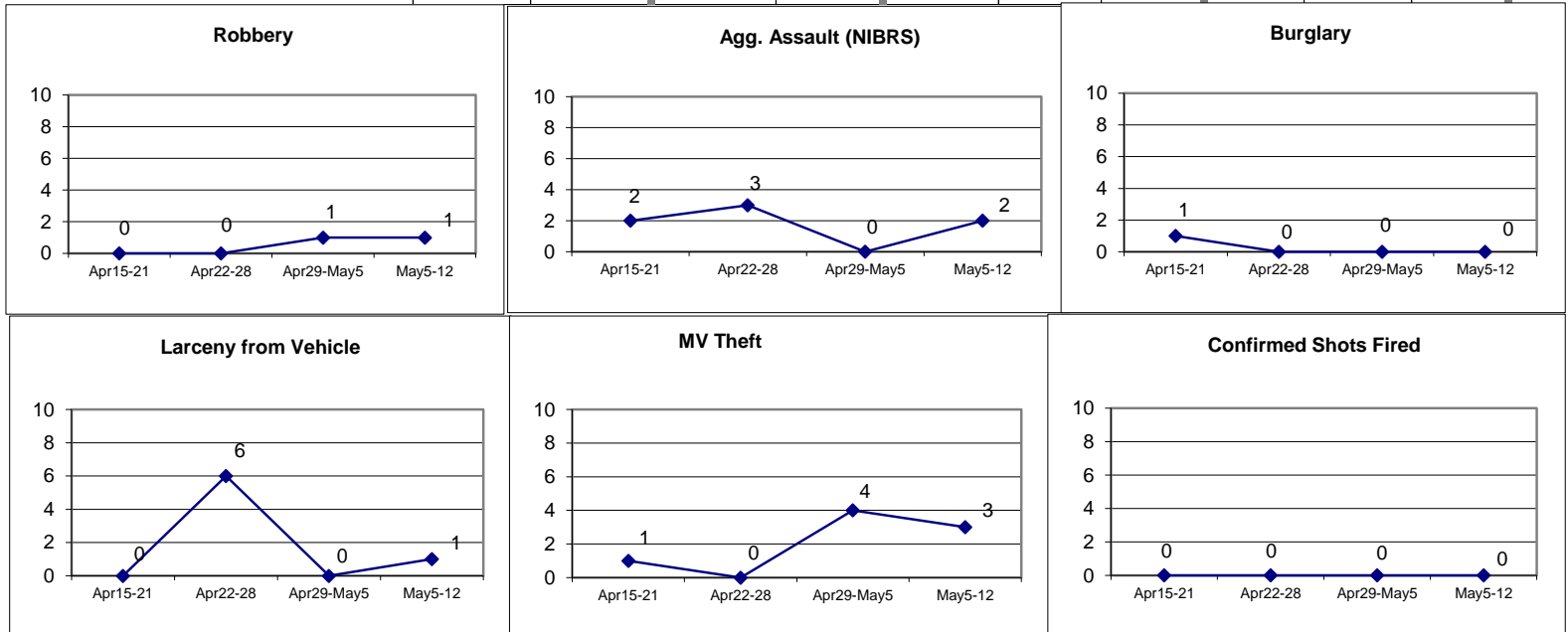


Each period is compared to the same period in the previous year.

DISTRICT 1 - DOWNTOWN

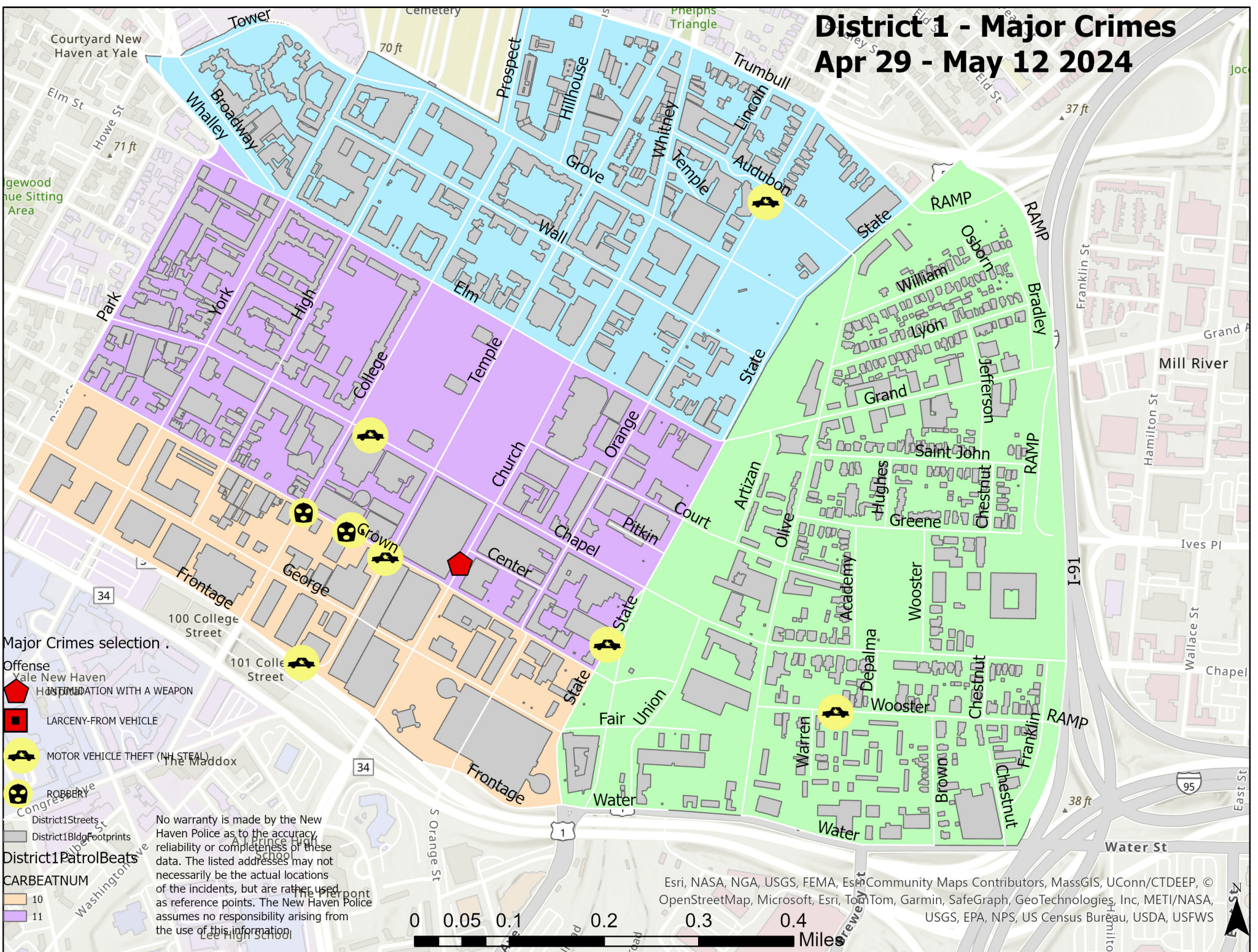
Incident Reports

	Week to Date			Prior Week		28 days			Year to Date		
	2024	2023	Cng	2024	Cng	2024	2023	Cng	2024	2023	Cng
VIOLENT CRIME:											
Murder Victims	0	0	--	0	--	0	0	--	0	0	--
Reported Rape Cases	0	1	-100.0%	0	--	0	1	-100.0%	1	1	0.0%
Robbery with Firearm	0	0	--	0	--	0	0	--	2	2	0.0%
Other Robbery	1	0	--	1	0.0%	2	1	100.0%	12	10	20.0%
Assault with Firearm Victims	0	0	--	0	--	0	0	--	1	0	--
Agg. Assault (NIBRS)	2	1	100.0%	0	--	7	3	133.3%	15	10	50.0%
Total:	3	2	50.0%	1	200.0%	9	5	80.0%	31	23	34.8%
PROPERTY CRIME:											
Burglary	0	0	--	0	--	1	2	-50.0%	13	13	0.0%
MV Theft	3	2	50.0%	4	-25.0%	8	8	0.0%	33	44	-25.0%
Larceny from Vehicle	1	2	-50.0%	0	--	7	3	133.3%	24	20	20.0%
Other Larceny	11	7	57.1%	4	175.0%	21	21	0.0%	124	115	7.8%
Total:	15	11	36.4%	8	87.5%	37	34	8.8%	194	192	1.0%
OTHER CRIME:											
Simple Assault	1	3	-66.7%	2	-50.0%	5	7	-28.6%	48	40	20.0%
Drugs & Narcotics	0	0	--	0	--	1	0	--	5	5	0.0%
Vandalism	11	6	83.3%	3	266.7%	21	18	16.7%	105	93	12.9%
Intimidation/Threatening	0	3	-100.0%	3	-100.0%	3	6	-50.0%	22	34	-35.3%
Weapons Violation	0	0	--	0	--	0	2	-100.0%	2	7	-71.4%
Total:	12	12	0.0%	8	50.0%	30	33	-9.1%	182	179	1.7%
Motor Vehicle Stops	8	161	-95.0%	21	-61.9%	69	161	-57.1%	815	593	37.4%
Confirmed Shots Fired	0	2	-100.0%	0	--	0	2	-100.0%	0	2	-100.0%









District 1 - Major Crimes

Apr 29 - May 12 2024

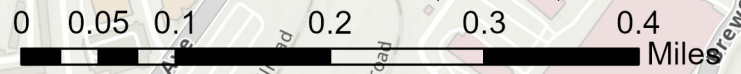


Major Crimes selection .

- Offense**
-  HOMICIDE WITH A WEAPON
 -  LARCENY-FROM VEHICLE
 -  MOTOR VEHICLE THEFT (NH STEAL)
 -  ROBBERY

- District1PatrolBeats**
- CARBEATNUM**
-  10
 -  11

No warranty is made by the New Haven Police as to the accuracy, reliability or completeness of these data. The listed addresses may not necessarily be the actual locations of the incidents, but are rather used as reference points. The New Haven Police assumes no responsibility arising from the use of this information.



Esri, NASA, NGA, USGS, FEMA, Esri Community Maps Contributors, MassGIS, UConn/CTDEEP, © OpenStreetMap, Microsoft, Esri, TomTom, Garmin, SafeGraph, GeoTechnologies, Inc, METI/NASA, USGS, EPA, NPS, US Census Bureau, USDA, USFWS

DISTRICT 1 - MAJOR CRIMES BETWEEN - APR 29 - MAY 12 2024							
Inci_Id	Offense	Date_Rept	Streetnbr	Street	Hour	Dow	Dist
24018647	INTIMIDATION WITH A WEAPON	5/7/2024	66	CHURCH ST	2225	TU	1
24019287	INTIMIDATION WITH A WEAPON	5/12/2024	206	WOOSTER ST	1155	SU	1
24019001	LARCENY-FROM VEHICLE	5/9/2024	1	TEMPLE ST	1913	TH	1
24018178	MOTOR VEHICLE THEFT (NH STEA	5/4/2024	213	CROWN ST	1726	SA	1
24017383	MOTOR VEHICLE THEFT (NH STEA	4/29/2024	120	TEMPLE ST/CROWN ST	0	SA	1
24018148	MOTOR VEHICLE THEFT (NH STEA	5/4/2024	1	TEMPLE ST	1314	SA	1
24018154	MOTOR VEHICLE THEFT (NH STEA	5/4/2024	204	WOOSTER ST	1501	FR	1
24018444	MOTOR VEHICLE THEFT (NH STEA	5/6/2024	270	STATE ST	1750	MO	1
24019266	MOTOR VEHICLE THEFT (NH STEA	5/12/2024	367	ORANGE ST	814	SU	1
24019140	MOTOR VEHICLE THEFT (NH STEA	5/10/2024	986	CHAPEL ST	2128	FR	1
24018225	ROBBERY	5/5/2024	216	CROWN ST	300	SU	1
24019109	ROBBERY	5/10/2024	237	COLLEGE ST/CROWN ST	1756	FR	1

WEEKLY CRIME / CFS COMPARISON REPORT

This report covers periods:

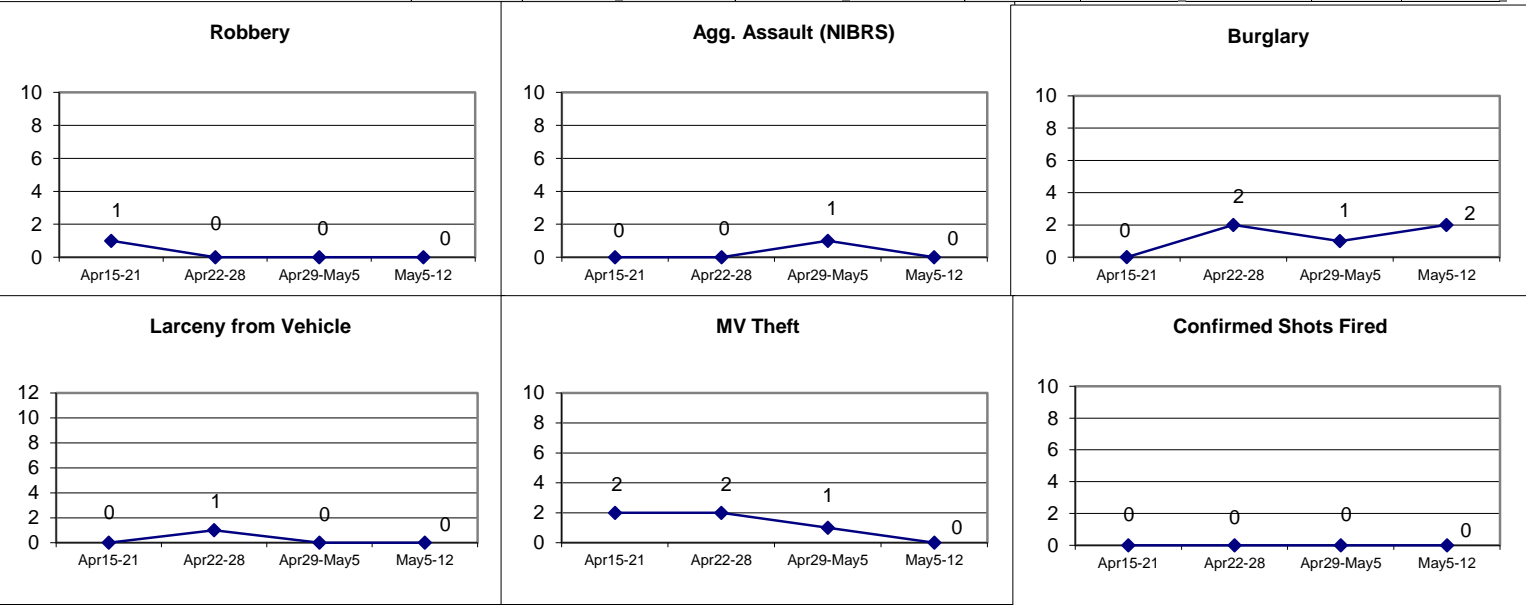
Current Week	5/6/2024	to	5/12/2024	(Monday-Sunday)
Prior Week	4/29/2024	to	5/5/2024	(Prior Week)
Last 4 Weeks	4/15/2024	to	5/12/2024	(28 Day Period)
Year to Date (YTD)	1/1/2024	to	5/12/2024	



Each period is compared to the same period in the previous year.

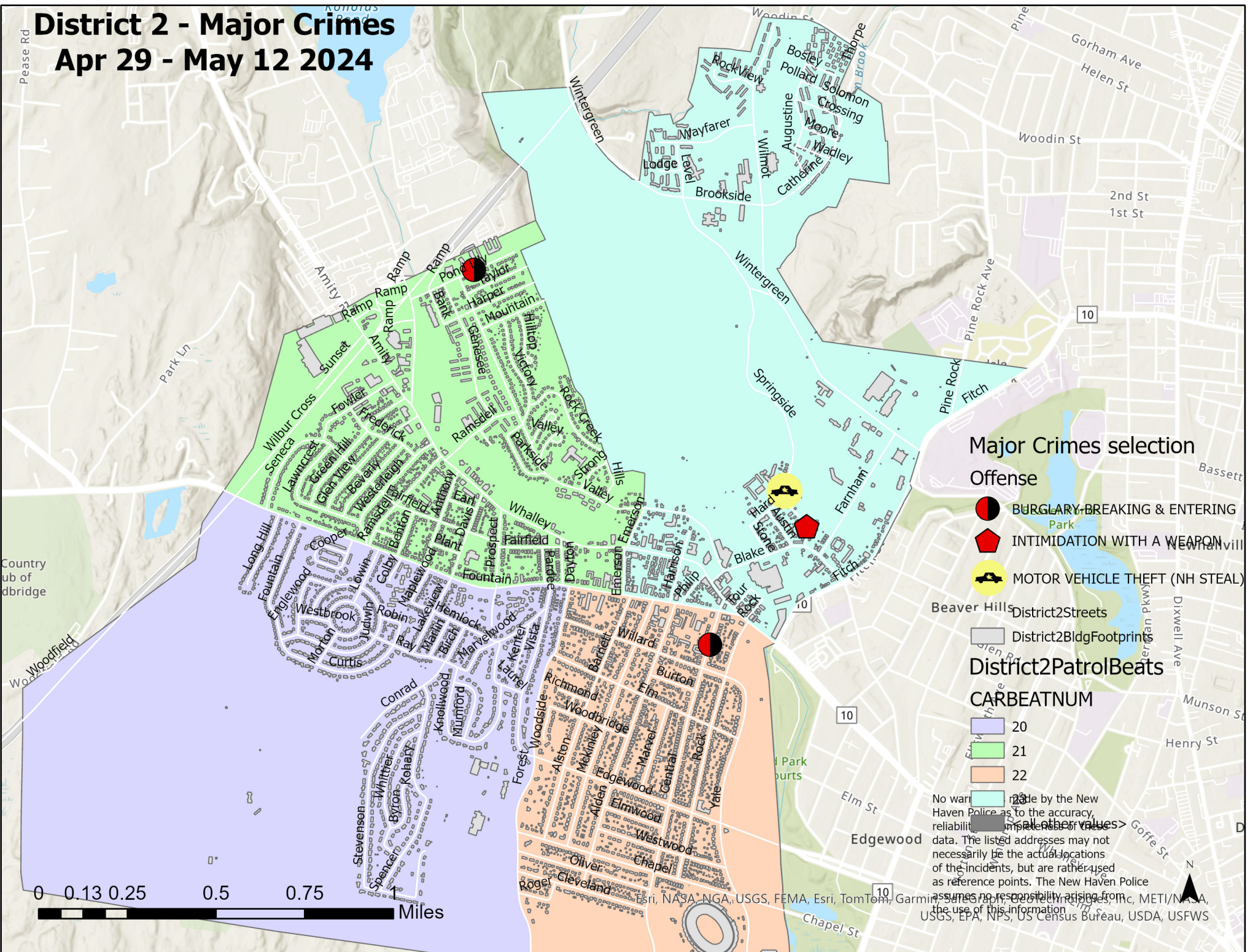
DISTRICT 2 - WESTVILLE

	Week to Date			Prior Week		28 days			Year to Date		
	2024	2023	Cng	2024	Cng	2024	2023	Cng	2024	2023	Cng
VIOLENT CRIME:											
Murder Victims	0	0	--	0	--	0	0	--	0	1	-100.0%
Reported Rape Cases	0	0	--	0	--	1	0	--	4	0	--
Robbery with Firearm	0	1	-100.0%	0	--	0	2	-100.0%	4	5	-20.0%
Other Robbery	0	0	--	0	--	1	2	-50.0%	4	6	-33.3%
Assault with Firearm Victims	0	1	-100.0%	0	--	0	1	-100.0%	4	0	--
Agg. Assault (NIBRS)	0	1	-100.0%	1	-100.0%	1	1	0.0%	10	4	150.0%
Total:	0	3	-100.0%	1	-100.0%	3	6	-50.0%	26	16	62.5%
PROPERTY CRIME:											
Burglary	2	0	--	1	100.0%	5	1	400.0%	36	17	111.8%
MV Theft	0	7	-100.0%	1	-100.0%	5	23	-78.3%	35	67	-47.8%
Larceny from Vehicle	0	0	--	0	--	1	6	-83.3%	36	18	100.0%
Other Larceny	5	5	0.0%	2	150.0%	19	19	0.0%	151	70	115.7%
Total:	7	12	-41.7%	4	75.0%	30	49	-38.8%	258	172	50.0%
OTHER CRIME:											
Simple Assault	0	0	--	0	--	3	3	0.0%	18	17	5.9%
Drugs & Narcotics	1	0	--	0	--	2	1	100.0%	10	5	100.0%
Vandalism	2	3	-33.3%	1	100.0%	12	35	-65.7%	130	101	28.7%
Intimidation/Threatening	3	2	50.0%	2	50.0%	16	6	166.7%	85	49	73.5%
Weapons Violation	1	0	--	0	--	2	0	--	6	5	20.0%
Total:	7	5	40.0%	3	133.3%	35	45	-22.2%	249	177	40.7%
Motor Vehicle Stops	17	9	88.9%	9	88.9%	51	9	466.7%	387	101	283.2%
Confirmed Shots Fired	0	0	--	0	--	0	1	-100.0%	9	12	-25.0%






District 2 - Major Crimes

Apr 29 - May 12 2024



Major Crimes selection

- Offense**
-  BURGLARY-BREAKING & ENTERING
 -  INTIMIDATION WITH A WEAPON
 -  MOTOR VEHICLE THEFT (NH STEAL)

- District2PatrolBeats**
- CARBEATNUM**
-  20
 -  21
 -  22
 -  23

No warranty is made by the New Haven Police as to the accuracy, reliability, completeness or value of the data. The listed addresses may not necessarily be the actual locations of the incidents, but are rather used as reference points. The New Haven Police assumes no responsibility arising from the use of this information.

© 2024 Esri, NASA, NGA, USGS, FEMA, Esri, TomTom, Garmin, Satelite, DeLorme, GEBCO, IGN, NAVTEQ, USGS, EPA, NPS, US Census Bureau, USDA, USFWS

DISTRICT 2 - MAJOR CRIMES BETWEEN - APR 29 - MAY 12 2024							
Inci_Id	Offense	Date_Rept	Streetnb	Street	Hour	Dow	Dist
24017973	BURGLARY-BREAKING & ENTERING	5/3/2024	100	POND LILY AVE	6	FR	2
24018314	BURGLARY-BREAKING & ENTERING	5/6/2024	100	POND LILY AVE	540	MO	2
24019022	BURGLARY-BREAKING & ENTERING	5/9/2024	589	CENTRAL AVE	2327	TH	2
24017836	INTIMIDATION WITH A WEAPON	5/2/2024	30	SPRINGSIDE AV	906	TH	2
24017989	MOTOR VEHICLE THEFT (NH STEAL)	5/3/2024	86	SPRINGSIDE AV	757	FR	2

WEEKLY CRIME / CFS COMPARISON REPORT

This report covers periods:

Current Week	5/6/2024	to	5/12/2024	(Monday-Sunday)
Prior Week	4/29/2024	to	5/5/2024	(Prior Week)
Last 4 Weeks	4/15/2024	to	5/12/2024	(28 Day Period)
Year to Date (YTD)	1/1/2024	to	5/12/2024	

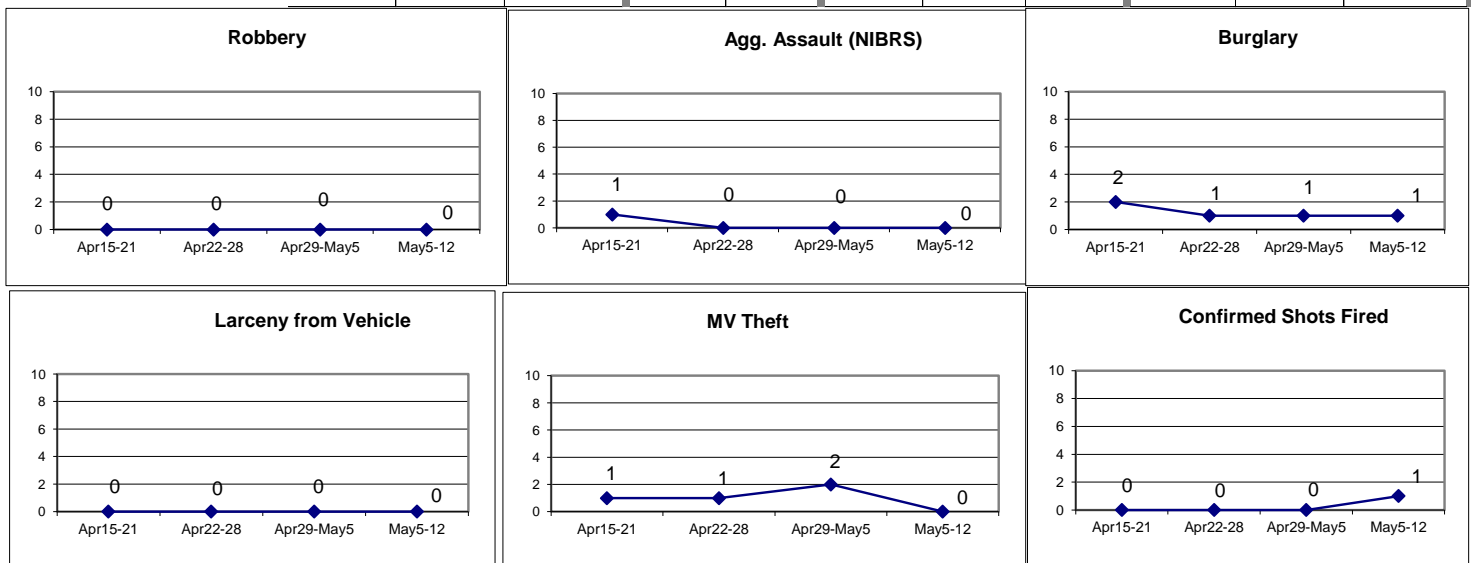


Each period is compared to the same period in the previous year.

DISTRICT 3 - HILL SOUTH

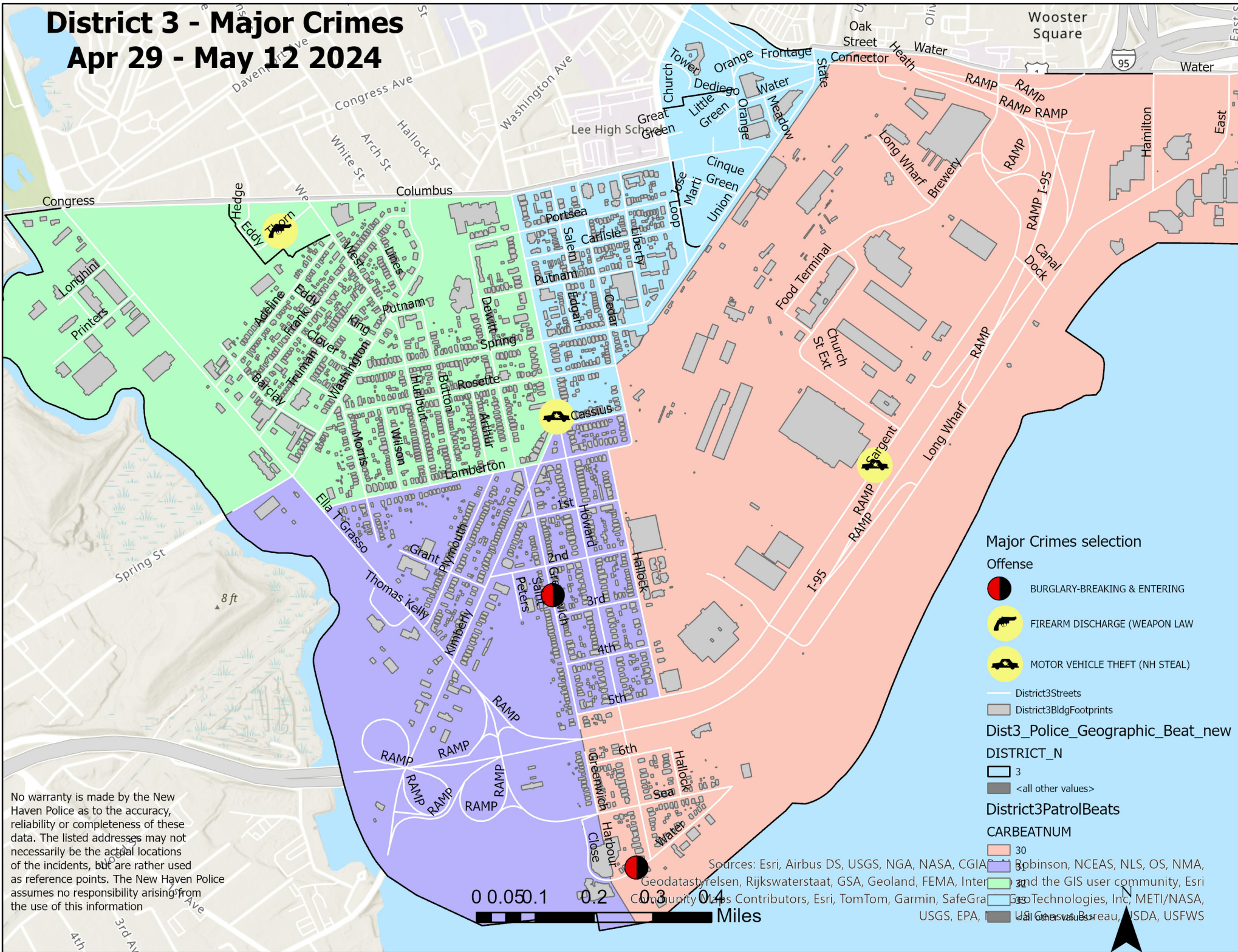
Incident Reports

	Week to Date			Prior Week		28 days			Year to Date		
	2024	2023	Cng	2024	Cng	2024	2023	Cng	2024	2023	Cng
VIOLENT CRIME:											
Murder Victims	0	0	--	0	--	0	0	--	0	0	--
Reported Rape Cases	0	0	--	0	--	0	1	-100.0%	0	1	-100.0%
Robbery with Firearm	0	0	--	0	--	0	2	-100.0%	1	7	-85.7%
Other Robbery	0	1	-100.0%	0	--	0	2	-100.0%	1	2	-50.0%
Assault with Firearm Victims	0	0	--	0	--	1	0	--	2	2	0.0%
Agg. Assault (NIBRS)	0	0	--	0	--	1	0	--	5	6	-16.7%
Total:	0	1	-100.0%	0	--	2	5	-60.0%	9	18	-50.0%
PROPERTY CRIME:											
Burglary	1	0	--	1	0.0%	5	1	400.0%	12	12	0.0%
MV Theft	0	1	-100.0%	2	-100.0%	4	6	-33.3%	19	29	-34.5%
Larceny from Vehicle	0	0	--	0	--	0	2	-100.0%	10	10	0.0%
Other Larceny	4	8	-50.0%	4	0.0%	18	21	-14.3%	77	72	6.9%
Total:	5	9	-44.4%	7	-28.6%	27	30	-10.0%	118	123	-4.1%
OTHER CRIME:											
Simple Assault	0	2	-100.0%	0	--	4	13	-69.2%	27	26	3.8%
Drugs & Narcotics	0	1	-100.0%	3	-100.0%	4	6	-33.3%	20	23	-13.0%
Vandalism	5	4	25.0%	2	150.0%	10	15	-33.3%	49	45	8.9%
Intimidation/Threatening	3	5	-40.0%	1	200.0%	11	20	-45.0%	63	66	-4.5%
Weapons Violation	0	3	-100.0%	0	--	2	4	-50.0%	8	15	-46.7%
Total:	8	15	-46.7%	6	33.3%	31	58	-46.6%	167	175	-4.6%
Motor Vehicle Stops	78	299	-73.9%	30	160.0%	211	299	-29.4%	1017	976	4.2%
Confirmed Shots Fired	1	1	0.0%	0	--	1	4	-75.0%	9	16	-43.8%



District 3 - Major Crimes

Apr 29 - May 12 2024



No warranty is made by the New Haven Police as to the accuracy, reliability or completeness of these data. The listed addresses may not necessarily be the actual locations of the incidents, but are rather used as reference points. The New Haven Police assumes no responsibility arising from the use of this information

Sources: Esri, Airbus DS, USGS, NGA, NASA, CGIAR, Geodatasnelen, Rijkswaterstaat, GSA, Geoland, FEMA, Inter Community Maps Contributors, Esri, TomTom, Garmin, SafeGraph, Esri Technologies, Inc, METI/NASA, USGS, EPA, US Census Bureau, SDA, USFWS

DISTRICT 3 -MAJOR CRIMES BETWEEN - APR 29 - MAY 12 2024							
Inci_Id	Offense	Date_Rept	Streetnbr	Street	Hour	Dow	Dist
24017825	BURGLARY-BREAKING & ENTERING	5/2/2024	337	GREENWICH AVE	424	TH	3
24018812	BURGLARY-BREAKING & ENTERING	5/8/2024	109	S WATER ST	1909	WE	3
24018787	FIREARM DISCHARGE (WEAPON LAW V	5/8/2024	41	THORN ST	1715	WE	3
24018127	MOTOR VEHICLE THEFT (NH STEAL)	5/4/2024	100	SARGENT DR	914	SA	3
24018206	MOTOR VEHICLE THEFT (NH STEAL)	5/4/2024	410	HOWARD AVE	2253	SA	3

WEEKLY CRIME / CFS COMPARISON REPORT

This report covers periods:

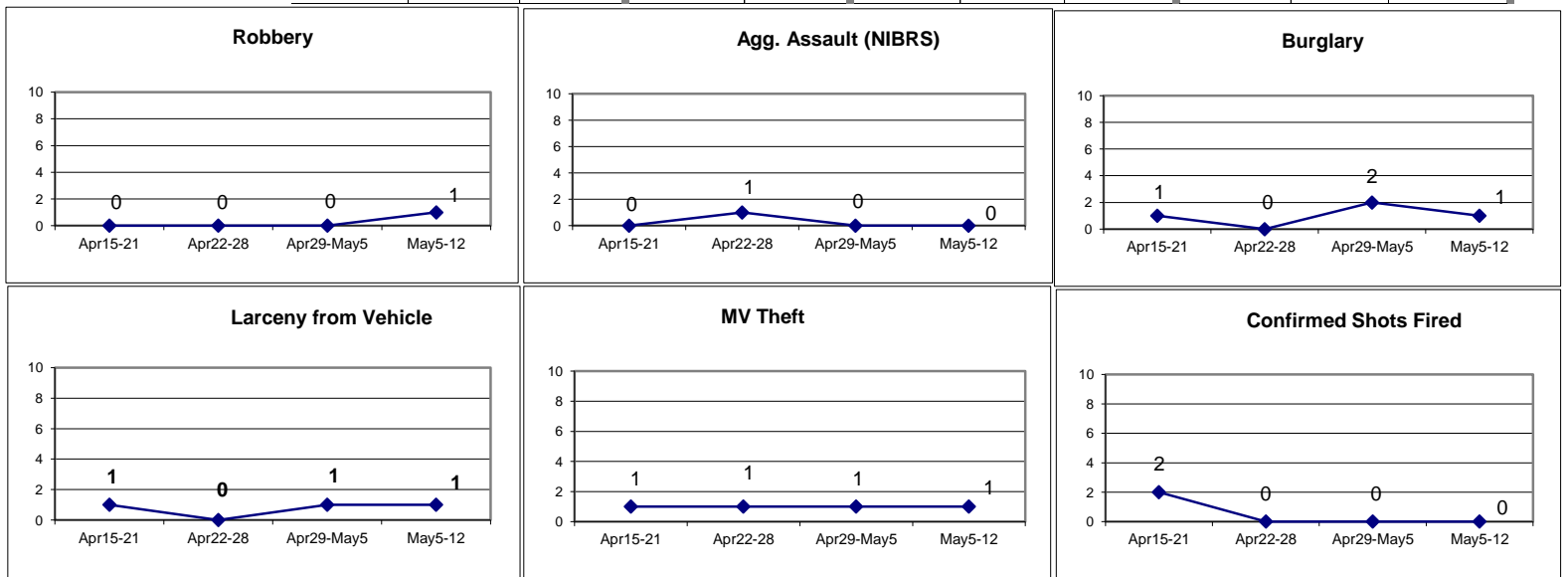
Current Week	5/6/2024	to	5/12/2024	(Monday-Sunday)
Prior Week	4/29/2024	to	5/5/2024	(Prior Week)
Last 4 Weeks	4/15/2024	to	5/12/2024	(28 Day Period)
Year to Date (YTD)	1/1/2024	to	5/12/2024	



Each period is compared to the same period in the previous year.

DISTRICT 4 - DWIGHT

	Week to Date			Prior Week		28 days			Year to Date		
	2024	2023	Cng	2024	Cng	2024	2023	Cng	2024	2023	Cng
VIOLENT CRIME:											
Murder Victims	0	0	--	0	--	0	0	--	0	1	-100.0%
Reported Rape Cases	0	1	-100.0%	0	--	0	1	-100.0%	2	4	-50.0%
Robbery with Firearm	0	1	-100.0%	0	--	0	3	-100.0%	6	5	20.0%
Other Robbery	1	0	--	0	--	1	1	0.0%	5	2	150.0%
Assault with Firearm Victims	0	0	--	0	--	1	1	0.0%	1	2	-50.0%
Agg. Assault (NIBRS)	0	2	-100.0%	0	--	1	4	-75.0%	6	8	-25.0%
Total:	1	4	-75.0%	0	--	3	10	-70.0%	20	22	-9.1%
PROPERTY CRIME:											
Burglary	1	0	--	2	-50.0%	4	3	33.3%	16	19	-15.8%
MV Theft	1	1	0.0%	1	0.0%	4	15	-73.3%	30	80	-62.5%
Larceny from Vehicle	1	0	--	1	0.0%	3	3	0.0%	43	19	126.3%
Other Larceny	6	6	0.0%	9	-33.3%	25	25	0.0%	182	112	62.5%
Total:	9	7	28.6%	13	-30.8%	36	46	-21.7%	271	230	17.8%
OTHER CRIME:											
Simple Assault	2	0	--	2	0.0%	6	2	200.0%	27	19	42.1%
Drugs & Narcotics	1	0	--	1	0.0%	2	0	--	10	4	150.0%
Vandalism	3	8	-62.5%	3	0.0%	9	27	-66.7%	96	100	-4.0%
Intimidation/Threatening	2	4	-50.0%	6	-66.7%	18	11	63.6%	70	66	6.1%
Weapons Violation	1	1	0.0%	1	0.0%	2	3	-33.3%	4	10	-60.0%
Total:	9	13	-30.8%	13	-30.8%	37	43	-14.0%	207	199	4.0%
Motor Vehicle Stops	12	71	-83.1%	13	-7.7%	34	71	-52.1%	289	344	-16.0%
Confirmed Shots Fired	0	0	--	0	--	2	1	100.0%	4	6	-33.3%



DISTRICT 4 MAJOR CRIMES BETWEEN - APR 29 - MAY 12 2024							
Inci_Id	Offense	Date_Rept	Streetnbr	Street	Hour	Dow	Dist
24017387	BURGLARY-BREAKING & ENTERING	4/29/2024	200	ORCHARD ST	823	MO	4
24018243	BURGLARY-BREAKING & ENTERING	5/5/2024	1263	CHAPEL ST	1008	SU	4
24019169	BURGLARY-BREAKING & ENTERING	5/11/2024	659	GEORGE ST	554	SA	4
24017459	LARCENY-FROM VEHICLE	4/29/2024	1349	CHAPEL ST	1453	MO	4
24019175	LARCENY-FROM VEHICLE	5/11/2024	73	EDGEWOOD AVE	827	SA	4
24018289	MOTOR VEHICLE THEFT (NH STEAL)	5/5/2024	50	HOTCHKISS ST	1917	SU	4
24019195	MOTOR VEHICLE THEFT (NH STEAL)	5/11/2024	148	PARK ST/CROWN ST	1425	SA	4
24018442	ROBBERY	5/6/2024	99	NORTON ST	1736	MO	4

WEEKLY CRIME / CFS COMPARISON REPORT

This report covers periods:

Current Week	5/6/2024	to	5/12/2024	(Monday-Sunday)
Prior Week	4/29/2024	to	5/5/2024	(Prior Week)
Last 4 Weeks	4/15/2024	to	5/12/2024	(28 Day Period)
Year to Date (YTD)	1/1/2024	to	5/12/2024	

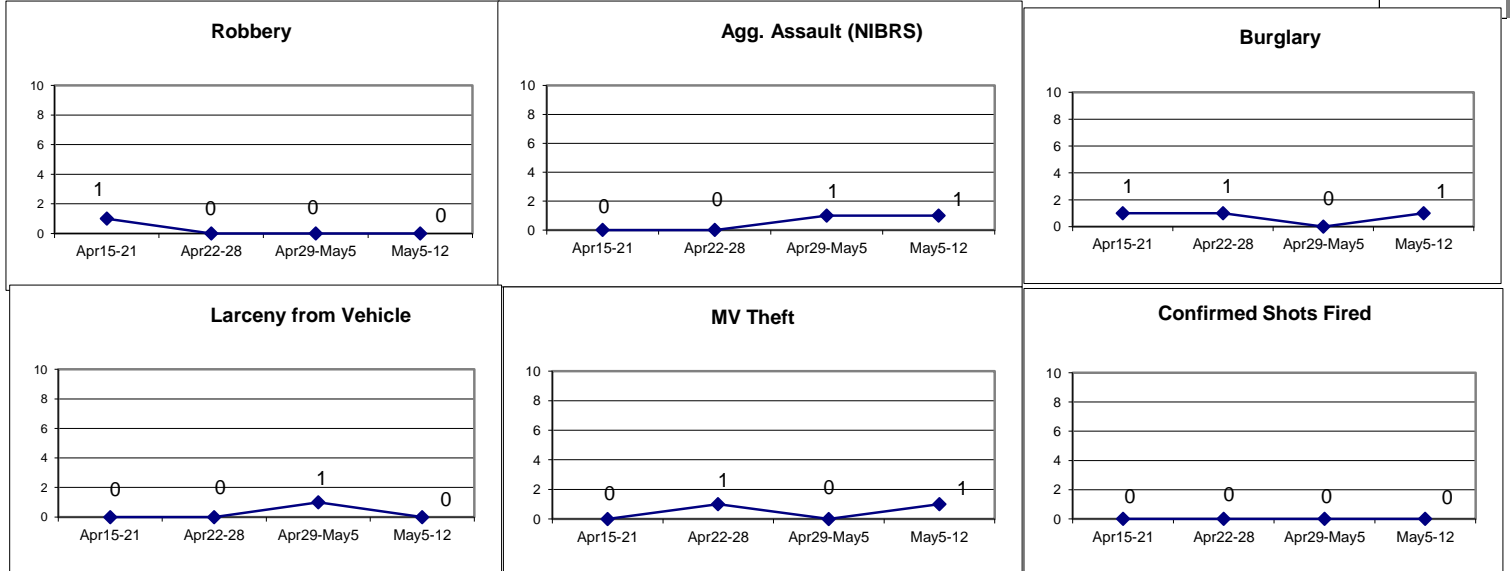


Each period is compared to the same period in the previous year.

DISTRICT 5 - HILL NORTH

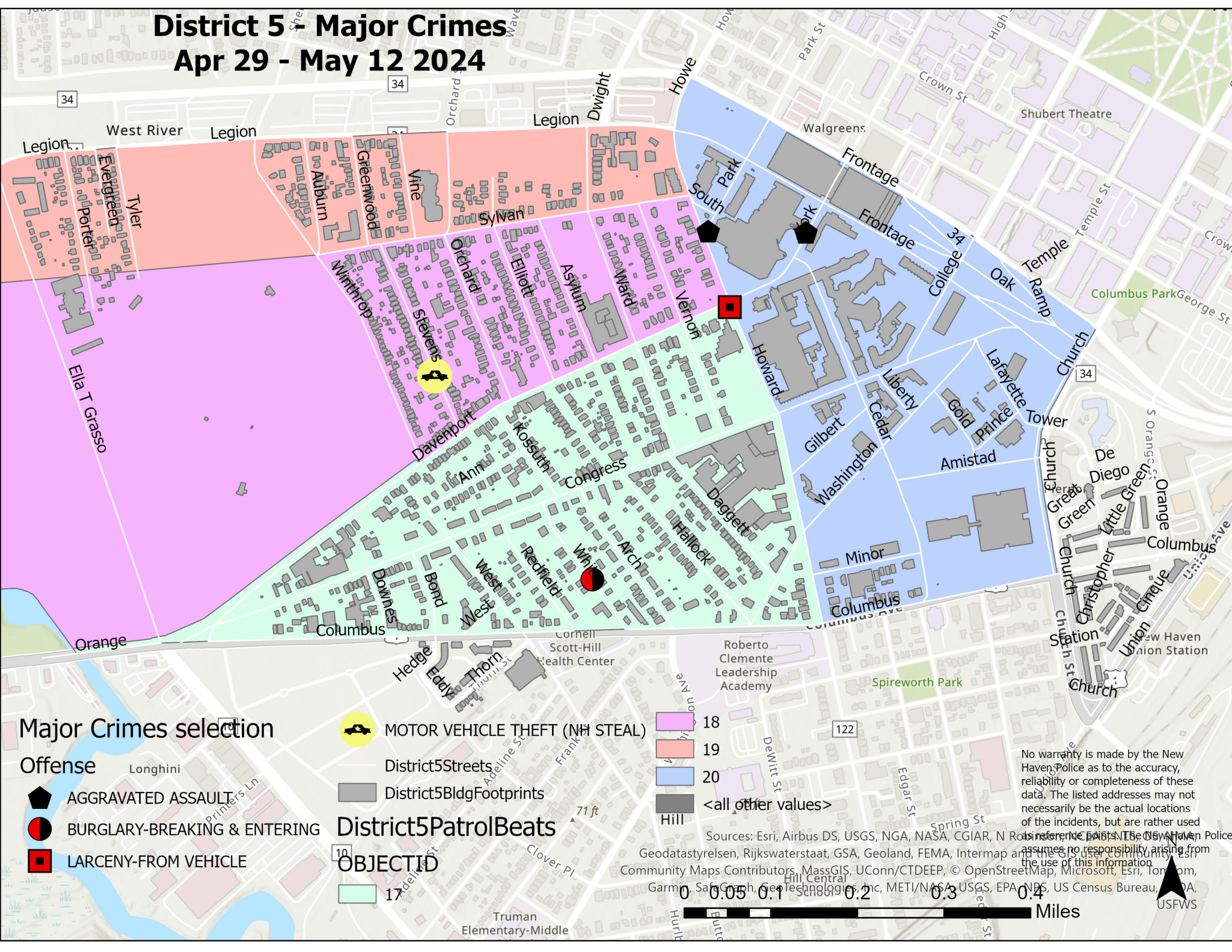
Incident Reports

	Week to Date			Prior Week		28 days			Year to Date		
	2024	2023	Cng	2024	Cng	2024	2023	Cng	2024	2023	Cng
VIOLENT CRIME:											
Murder Victims	0	0	--	0	--	0	1	-100.0%	0	1	-100.0%
Reported Rape Cases	0	0	--	0	--	0	0	--	1	1	0.0%
Robbery with Firearm	0	1	-100.0%	0	--	0	1	-100.0%	0	2	-100.0%
Other Robbery	0	0	--	0	--	1	0	--	3	1	200.0%
Assault with Firearm Victims	0	0	--	0	--	0	0	--	0	3	-100.0%
Agg. Assault (NIBRS)	1	1	0.0%	1	0.0%	2	1	100.0%	6	8	-25.0%
Total:	1	2	-50.0%	1	0.0%	3	3	0.0%	10	16	-37.5%
PROPERTY CRIME:											
Burglary	1	1	0.0%	0	--	3	2	50.0%	5	9	-44.4%
MV Theft	1	0	--	0	--	2	2	0.0%	19	13	46.2%
Larceny from Vehicle	0	0	--	1	-100.0%	1	1	0.0%	10	9	11.1%
Other Larceny	1	1	0.0%	1	0.0%	8	3	166.7%	36	23	56.5%
Total:	3	2	50.0%	2	50.0%	14	8	75.0%	70	54	29.6%
OTHER CRIME:											--
Simple Assault	0	2	-100.0%	0	--	3	9	-66.7%	26	24	8.3%
Drugs & Narcotics	1	0	--	0	--	4	1	300.0%	16	10	60.0%
Vandalism	2	1	100.0%	3	-33.3%	10	9	11.1%	38	47	-19.1%
Intimidation/Threatening	1	2	-50.0%	2	-50.0%	11	9	22.2%	55	47	17.0%
Weapons Violation	0	0	--	0	--	0	2	-100.0%	5	6	-16.7%
Total:	4	5	-20.0%	5	-20.0%	28	30	-6.7%	140	134	4.5%
Motor Vehicle Stops	20	114	-82.5%	30	-33.3%	110	114	-3.5%	514	338	52.1%
Confirmed Shots Fired	0	0	--	0	--	0	1	-100.0%	2	4	-50.0%






District 5 - Major Crimes

Apr 29 - May 12 2024



Major Crimes selection

- Offense**
-  AGGRAVATED ASSAULT
 -  BURGLARY-BREAKING & ENTERING
 -  LARCENY-FROM VEHICLE

-  MOTOR VEHICLE THEFT (NH STEAL)
-  District5BldgFootprints
- District5PatrolBeats**
- OBJECTID**
-  17
-  18
-  19
-  20
-  <all other values>

Sources: Esri, Airbus DS, USGS, NGA, NASA, CGIAR, NRS, etc. The New Haven Police assumes no responsibility arising from the use of this information.

0 0.05 0.1 0.2 0.3 0.4 Miles

USFWS

No warranty is made by the New Haven Police as to the accuracy, reliability or completeness of these data. The listed addresses may not necessarily be the actual locations of the incidents, but are rather used as reference points.

DISTRICT 5 - MAJOR CRIMES BETWEEN - APR 29 - MAY 12 2024							
Inci_Id	Offense	Date_Rept	Streetnbr	Street	Hour_	Dow	Dist
24017665	AGGRAVATED ASSAULT	4/30/2024	1	PARK ST	2137	TU	5
24019227	AGGRAVATED ASSAULT	5/11/2024	20	YORK ST	1912	SA	5
24018439	BURGLARY-BREAKING & ENTERIN	5/6/2024	31	WHITE ST	1636	MO	5
24017585	LARCENY-FROM VEHICLE	4/30/2024	800	HOWARD AVE	1201	TU	5
24018663	MOTOR VEHICLE THEFT (NH STEA	5/8/2024	28	STEVENS ST	812	WE	5

WEEKLY CRIME / CFS COMPARISON REPORT

This report covers periods:

Current Week	5/6/2024	to	5/12/2024	(Monday-Sunday)
Prior Week	4/29/2024	to	5/5/2024	(Prior Week)
Last 4 Weeks	4/15/2024	to	5/12/2024	(28 Day Period)
Year to Date (YTD)	1/1/2024	to	5/12/2024	

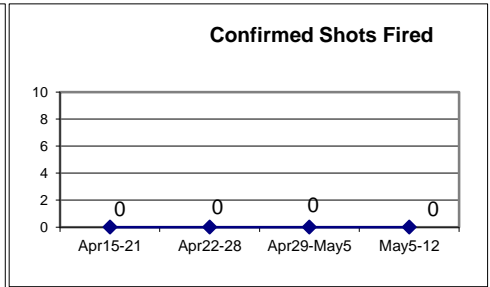
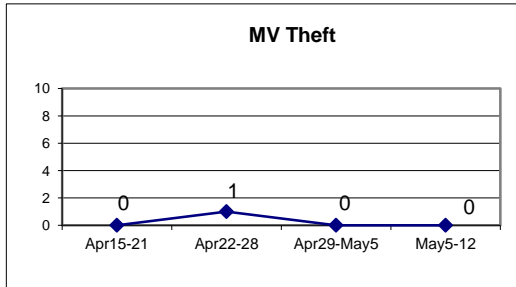
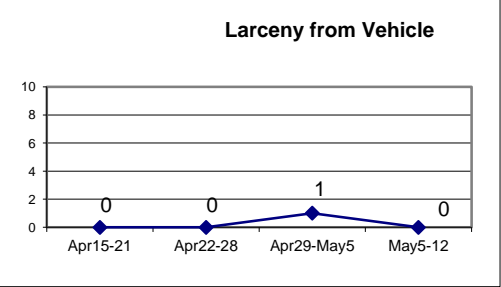
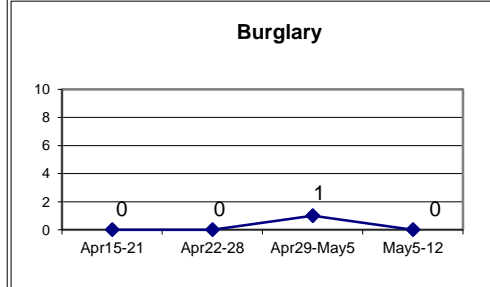
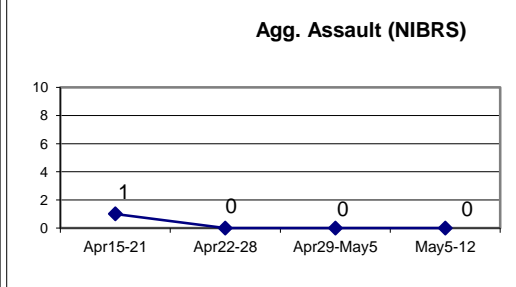
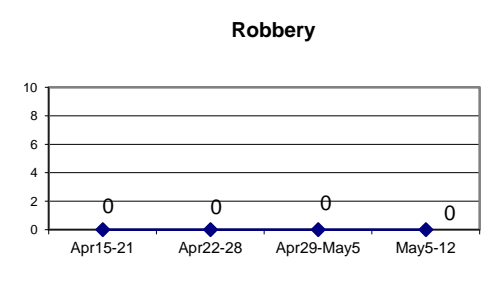


Each period is compared to the same period in the previous year.

DISTRICT 6 - DIXWELL

Incident Reports

	Week to Date			Prior Week		28 days			Year to Date		
	2024	2023	Cng	2024	Cng	2024	2023	Cng	2024	2023	Cng
VIOLENT CRIME:											
Murder Victims	0	0	--	0	--	0	0	--	0	0	--
Reported Rape Cases	0	0	--	0	--	0	0	--	2	0	--
Robbery with Firearm	0	0	--	0	--	0	0	--	0	0	--
Other Robbery	0	0	--	0	--	0	0	--	0	2	-100.0%
Assault with Firearm Victims	0	0	--	0	--	1	0	--	2	6	-66.7%
Agg. Assault (NIBRS)	0	0	--	0	--	1	1	0.0%	5	7	-28.6%
Total:	0	0	--	0	--	2	1	100.0%	9	15	-40.0%
PROPERTY CRIME:											
Burglary	0	0	--	1	-100.0%	1	1	0.0%	2	7	-71.4%
MV Theft	0	0	--	0	--	1	0	--	5	9	-44.4%
Larceny from Vehicle	0	0	--	1	-100.0%	1	2	-50.0%	1	5	-80.0%
Other Larceny	2	0	--	1	100.0%	5	3	66.7%	16	17	-5.9%
Total:	2	0	--	3	-33.3%	8	6	33.3%	24	38	-36.8%
OTHER CRIME:											
Simple Assault	2	0	--	0	--	3	1	200.0%	9	10	-10.0%
Drugs & Narcotics	1	0	--	1	0.0%	3	0	--	3	1	200.0%
Vandalism	1	0	--	1	0.0%	2	8	-75.0%	16	19	-15.8%
Intimidation/Threatening	1	2	-50.0%	2	-50.0%	5	6	-16.7%	20	20	0.0%
Weapons Violation	0	0	--	1	-100.0%	1	0	--	2	2	0.0%
Total:	5	2	150.0%	5	0.0%	14	15	-6.7%	50	52	-3.8%
Motor Vehicle Stops	3	19	-84.2%	6	-50.0%	11	19	-42.1%	96	95	1.1%
Confirmed Shots Fired	0	0	--	0	--	0	1	-100.0%	5	7	-28.6%



DISTRICT 6 - MAJOR CRIMES BETWEEN - APR 29 - MAY 12 2024							
Inci_Id	Offense	Date_Rept	Streetnbr	Street	Hour_Dow	Dist	
24017589	BURGLARY-BREAKING & ENTERIN	4/30/2024	37	WOODLAND ST	1046 TU	6	
24017971	LARCENY-FROM VEHICLE	5/2/2024	205	WINCHESTER A	2358 TH	6	

WEEKLY CRIME / CFS COMPARISON REPORT

This report covers periods:

Current Week	5/6/2024	to	5/12/2024	(Monday-Sunday)
Prior Week	4/29/2024	to	5/5/2024	(Prior Week)
Last 4 Weeks	4/15/2024	to	5/12/2024	(28 Day Period)
Year to Date (YTD)	1/1/2024	to	5/12/2024	

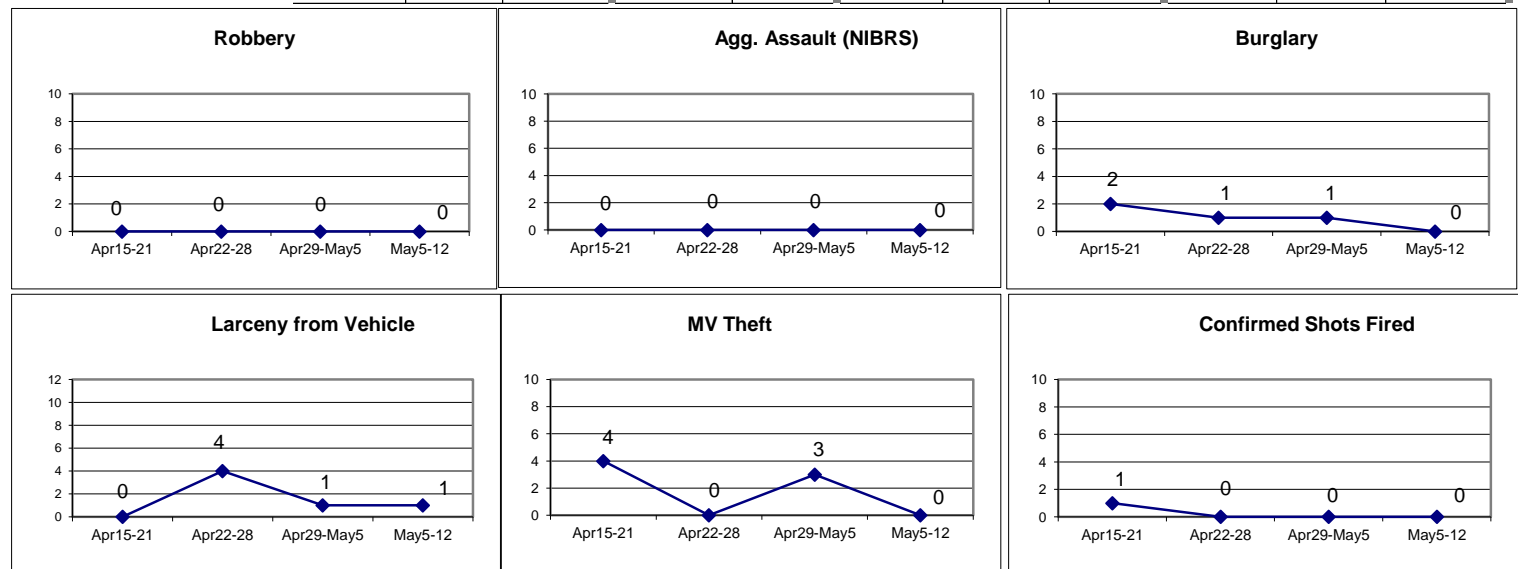


Each period is compared to the same period in the previous year.

DISTRICT 7 - NEWHALLVILLE

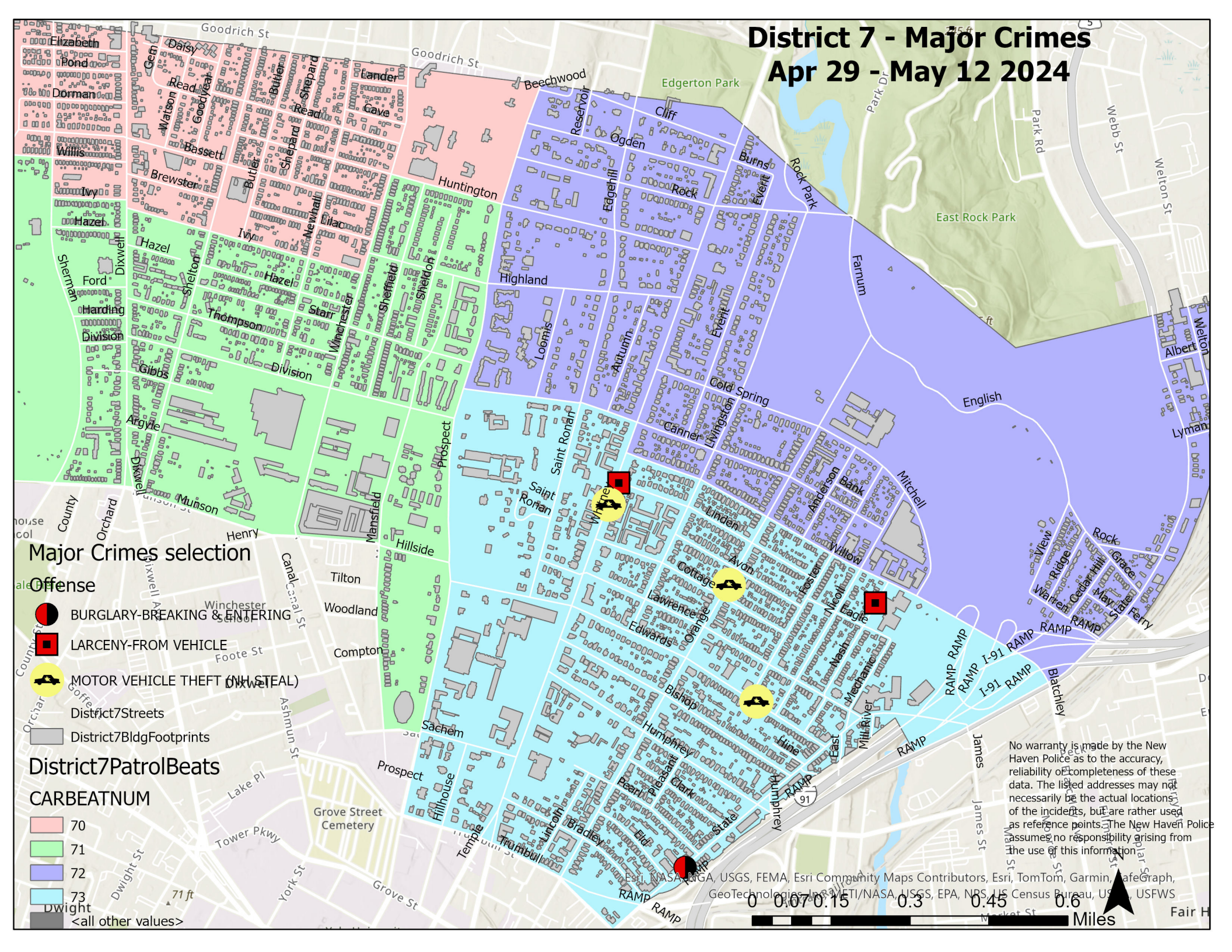
Incident Reports

	Week to Date			Prior Week		28 days			Year to Date		
	2024	2023	Cng	2024	Cng	2024	2023	Cng	2024	2023	Cng
VIOLENT CRIME:											
Murder Victims	0	0	--	0	--	0	0	--	1	1	0.0%
Reported Rape Cases	1	0	--	0	--	1	0	--	3	0	--
Robbery with Firearm	0	0	--	0	--	0	0	--	4	4	0.0%
Other Robbery	0	0	--	0	--	0	0	--	3	3	0.0%
Assault with Firearm Victims	0	0	--	0	--	0	1	-100.0%	7	6	16.7%
Agg. Assault (NIBRS)	0	0	--	0	--	0	0	--	12	12	0.0%
Total:	1	0	--	0	--	1	1	0.0%	30	26	15.4%
PROPERTY CRIME:											
Burglary	0	0	--	1	-100.0%	4	7	-42.9%	13	23	-43.5%
MV Theft	0	8	-100.0%	3	-100.0%	7	13	-46.2%	47	49	-4.1%
Larceny from Vehicle	1	4	-75.0%	1	0.0%	6	9	-33.3%	21	18	16.7%
Other Larceny	5	2	150.0%	2	150.0%	19	17	11.8%	98	96	2.1%
Total:	6	14	-57.1%	7	-14.3%	36	46	-21.7%	179	186	-3.8%
OTHER CRIME:											
Simple Assault	3	1	200.0%	2	50.0%	8	2	300.0%	28	18	55.6%
Drugs & Narcotics	0	0	--	0	--	0	0	--	5	2	150.0%
Vandalism	4	4	0.0%	4	0.0%	15	26	-42.3%	85	101	-15.8%
Intimidation/Threatening	3	6	-50.0%	2	50.0%	11	17	-35.3%	58	84	-31.0%
Weapons Violation	1	1	0.0%	1	0.0%	4	2	100.0%	7	7	0.0%
Total:	11	12	-8.3%	9	22.2%	38	47	-19.1%	183	212	-13.7%
Motor Vehicle Stops	14	46	-69.6%	22	-36.4%	95	46	106.5%	635	335	89.6%
Confirmed Shots Fired	0	3	-100.0%	0	--	1	5	-80.0%	12	19	-36.8%



District 7 - Major Crimes

Apr 29 - May 12 2024



Major Crimes selection

- Offense**
- BURGLARY-BREAKING & ENTERING
 - LARCENY-FROM VEHICLE
 - MOTOR VEHICLE THEFT (OHV STEAL)

District 7 Patrol Beats

CARBEATNUM

- 70
- 71
- 72
- 73
- <all other values>

No warranty is made by the New Haven Police as to the accuracy, reliability or completeness of these data. The listed addresses may not necessarily be the actual locations of the incidents, but are rather used as reference points. The New Haven Police assumes no responsibility arising from the use of this information.

DISTRICT 7 - MAJOR CRIMES BETWEEN - APR 29 - MAY 12 2024							
Inci_Id	Offense	Date_Rept	Streetnb	Street	Hour	Dow	Dist
24017686	BURGLARY-BREAKING & ENTERIN	5/1/2024	801	STATE ST	605	TU	7
24018161	LARCENY-FROM VEHICLE	5/4/2024	158	NASH ST	1637	SA	7
24018906	LARCENY-FROM VEHICLE	5/9/2024	206	LINDEN ST/WHITNEY AVE	1204	TH	7
24017855	MOTOR VEHICLE THEFT (NH STEAL	5/2/2024	81	EDWARDS ST	1045	TH	7
24017843	MOTOR VEHICLE THEFT (NH STEAL	5/2/2024	435	WHITNEY AVE	957	TH	7
24018246	MOTOR VEHICLE THEFT (NH STEAL	5/5/2024	727	ORANGE ST	1200	SU	7

WEEKLY CRIME / CFS COMPARISON REPORT

This report covers periods:

Current Week	5/6/2024	to	5/12/2024	(Monday-Sunday)
Prior Week	4/29/2024	to	5/5/2024	(Prior Week)
Last 4 Weeks	4/15/2024	to	5/12/2024	(28 Day Period)
Year to Date (YTD)	1/1/2024	to	5/12/2024	

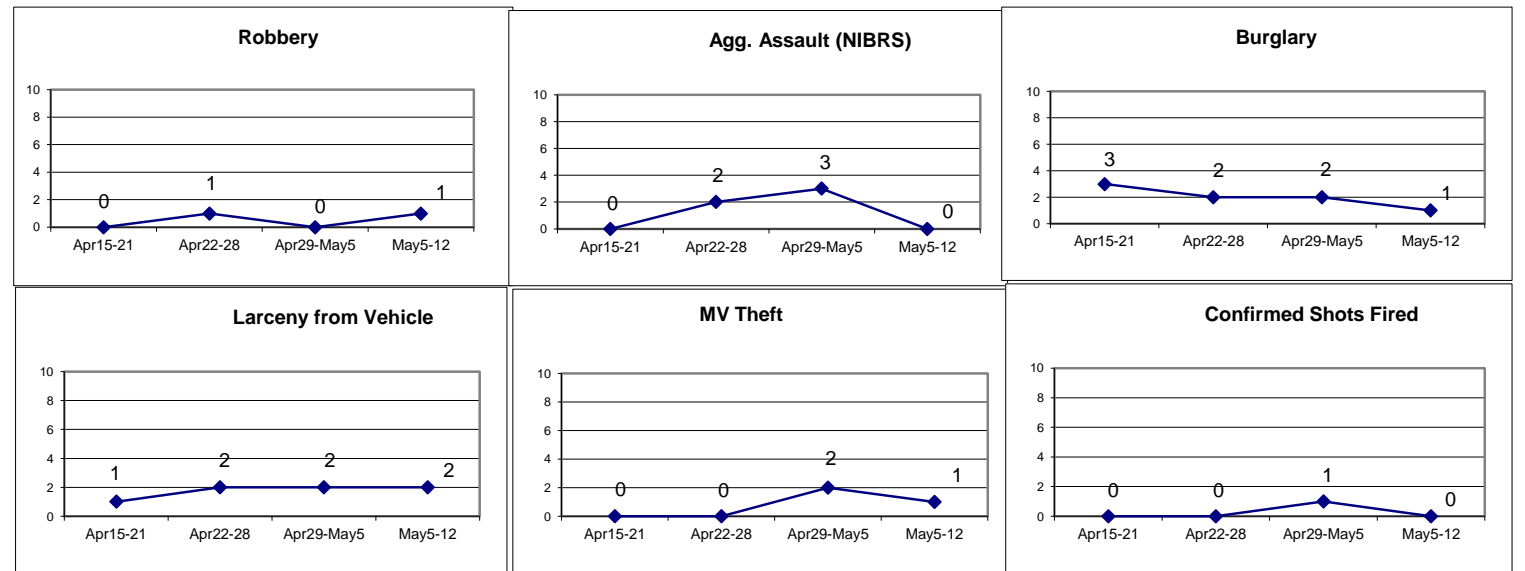


Each period is compared to the same period in the previous year.

DISTRICT 8 - FAIR HAVEN

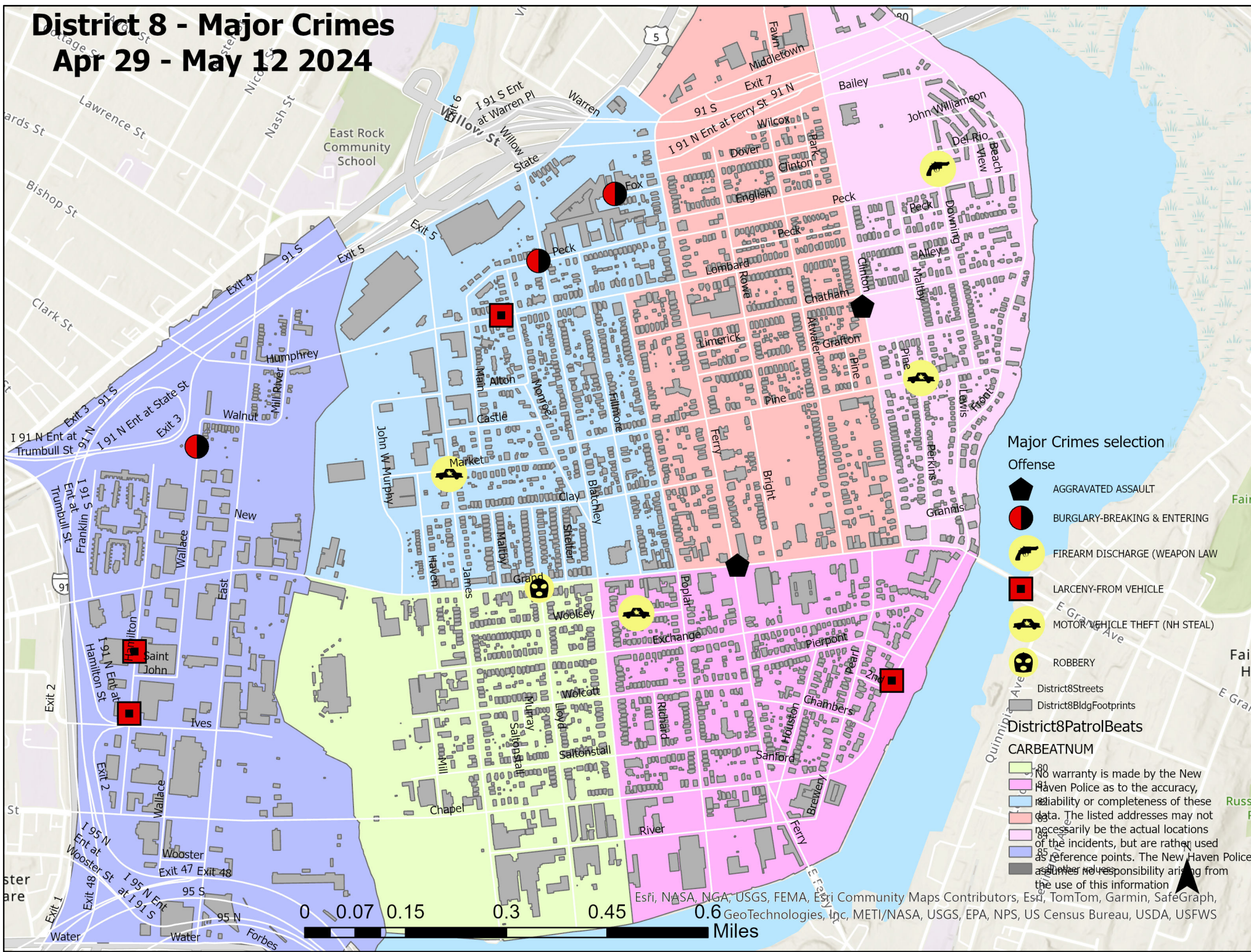
Incident Reports

	Week to Date			Prior Week		28 days			Year to Date		
	2024	2023	Cng	2024	Cng	2024	2023	Cng	2024	2023	Cng
VIOLENT CRIME:											
Murder Victims	0	0	--	0	--	0	1	-100.0%	0	3	-100.0%
Reported Rape Cases	0	0	--	0	--	0	0	--	3	1	200.0%
Robbery with Firearm	0	0	--	0	--	0	1	-100.0%	4	2	100.0%
Other Robbery	1	0	--	0	--	2	1	100.0%	10	5	100.0%
Assault with Firearm Victims	0	1	-100.0%	0	--	0	2	-100.0%	2	2	0.0%
Agg. Assault (NIBRS)	0	1	-100.0%	3	-100.0%	5	3	66.7%	10	8	25.0%
Total:	1	2	-50.0%	3	-66.7%	7	8	-12.5%	29	21	38.1%
PROPERTY CRIME:											
Burglary	1	0	--	2	-50.0%	8	7	14.3%	45	26	73.1%
MV Theft	1	2	-50.0%	2	-50.0%	3	9	-66.7%	24	38	-36.8%
Larceny from Vehicle	2	1	100.0%	2	0.0%	7	2	250.0%	15	19	-21.1%
Other Larceny	3	3	0.0%	0	--	11	9	22.2%	55	72	-23.6%
Total:	7	6	16.7%	6	16.7%	29	27	7.4%	139	155	-10.3%
OTHER CRIME:											
Simple Assault	3	2	50.0%	0	--	6	6	0.0%	20	34	-41.2%
Drugs & Narcotics	1	0	--	0	--	2	2	0.0%	33	24	37.5%
Vandalism	1	4	-75.0%	3	-66.7%	8	15	-46.7%	55	64	-14.1%
Intimidation/Threatening	2	7	-71.4%	6	-66.7%	18	26	-30.8%	93	107	-13.1%
Weapons Violation	1	0	--	0	--	1	0	--	5	6	-16.7%
Total:	8	13	-38.5%	9	-11.1%	35	49	-28.6%	206	235	-12.3%
Motor Vehicle Stops	28	46	-39.1%	44	-36.4%	145	204	-28.9%	627	1,051	-40.3%
Confirmed Shots Fired	0	2	-100.0%	1	-100.0%	1	5	-80.0%	10	18	-44.4%









District 8 - Major Crimes

Apr 29 - May 12 2024



Major Crimes selection





- Offense
-  AGGRAVATED ASSAULT
 -  BURGLARY-BREAKING & ENTERING
 -  FIREARM DISCHARGE (WEAPON LAW)
 -  LARCENY-FROM VEHICLE
 -  MOTOR VEHICLE THEFT (NH STEAL)
 -  ROBBERY

District8Streets

District8BldgFootprints

District8PatrolBeats

CARBEATNUM

-  80 No warranty is made by the New Haven Police as to the accuracy, reliability or completeness of these data. The listed addresses may not necessarily be the actual locations of the incidents, but are rather used as reference points. The New Haven Police assume no responsibility arising from the use of this information
-  85
-  86
-  87



Esri, NASA, NGA, USGS, FEMA, Esri Community Maps Contributors, Esri, TomTom, Garmin, SafeGraph, GeoTechnologies, Inc, METI/NASA, USGS, EPA, NPS, US Census Bureau, USDA, USFWS

DISTRICT 8 - MAJOR CRIMES BETWEEN - APR 29 - MAY 12 2024							
Inci_Id	Offense	Date_Rept	Streetnbr	Street	Hour	Dow	Dist
24017534	AGGRAVATED ASSAULT	4/30/2024	211	GRAND AVE/FERRY ST	308	TU	8
24017426	AGGRAVATED ASSAULT	4/29/2024	211	GRAND AVE/FERRY ST	1106	MO	8
24017803	AGGRAVATED ASSAULT	5/1/2024	178	CLINTON AVE	2158	WE	8
24017988	BURGLARY-BREAKING & ENTERING	5/3/2024	238	WALLACE ST	806	FR	8
24017436	BURGLARY-BREAKING & ENTERING	4/29/2024	33	FOX ST	1204	MO	8
24018682	BURGLARY-BREAKING & ENTERING	5/8/2024	341	PECK ST	1007	WE	8
24018226	FIREARM DISCHARGE (WEAPON LAW VIOLATI	5/5/2024	119	DOWNING ST	333	SU	8
24018247	LARCENY-FROM VEHICLE	5/5/2024	533	LOMBARD ST	1205	SU	8
24018235	LARCENY-FROM VEHICLE	5/5/2024	60	FRONT ST	723	SA	8
24019243	LARCENY-FROM VEHICLE	5/12/2024	102	HAMILTON ST	35	SU	8
24019311	LARCENY-FROM VEHICLE	5/12/2024	130	HAMILTON ST	1648	SU	8
24018240	MOTOR VEHICLE THEFT (NH STEAL)	5/5/2024	23	WOOLSEY ST	958	SU	8
24017590	MOTOR VEHICLE THEFT (NH STEAL)	4/30/2024	55	PINE ST	1008	TU	8
24018852	MOTOR VEHICLE THEFT (NH STEAL)	5/8/2024	294	JAMES ST	2358	WE	8
24018408	ROBBERY	5/6/2024	240	LLOYD ST/GRAND AVE	1447	SA	8

This report covers periods:

Current Week	5/6/2024	to	5/12/2024	(Monday-Sunday)
Prior Week	4/29/2024	to	5/5/2024	(Prior Week)
Last 4 Weeks	4/15/2024	to	5/12/2024	(28 Day Period)
Year to Date (YTD)	1/1/2024	to	5/12/2024	

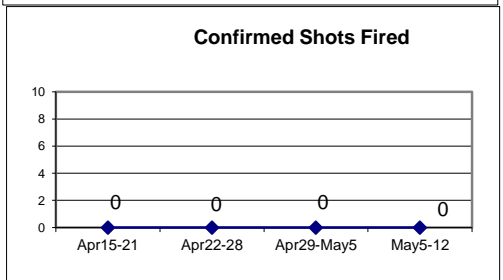
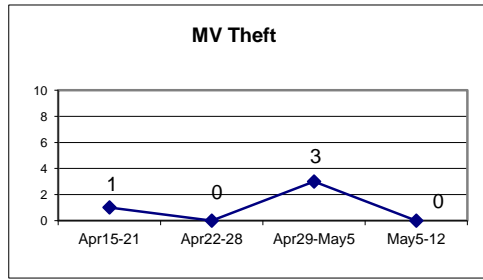
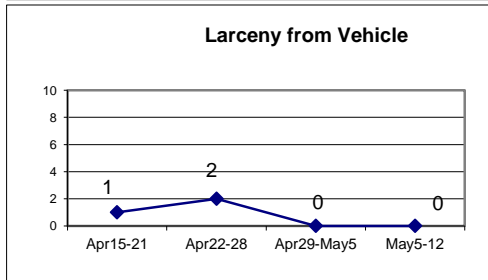
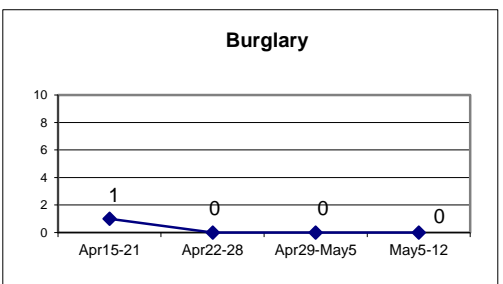
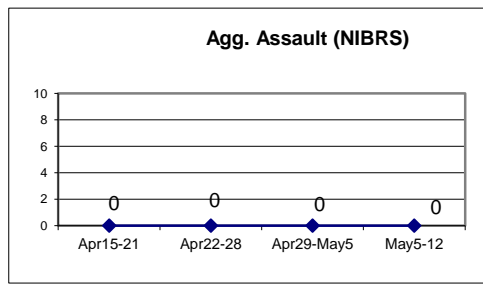
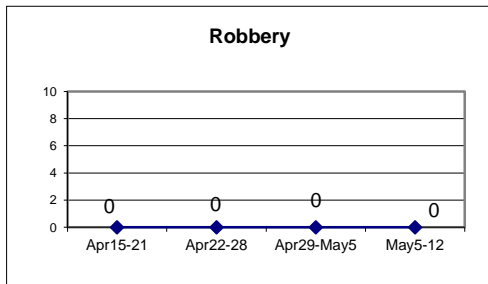


Each period is compared to the same period in the previous year.

DISTRICT 9 - EAST SHORE

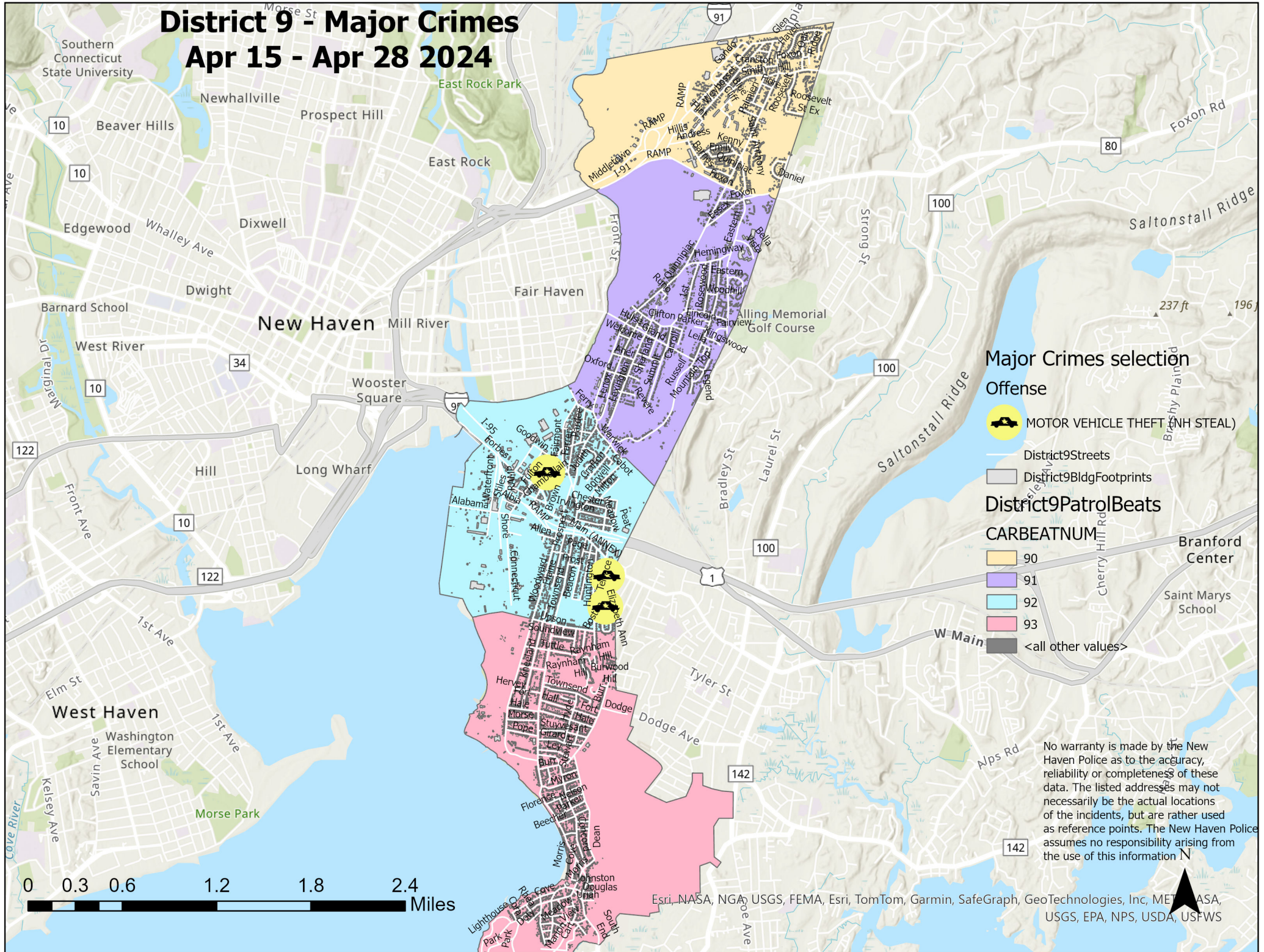
Incident Reports

	Week to Date			Prior Week		28 days			Year to Date		
	2024	2023	Cng	2024	Cng	2024	2023	Cng	2024	2023	Cng
VIOLENT CRIME:											
Murder Victims	0	0	--	0	--	0	1	-100.0%	1	1	0.0%
Reported Rape Cases	0	0	--	0	--	0	0	--	1	2	-50.0%
Robbery with Firearm	0	0	--	0	--	0	0	--	1	0	--
Other Robbery	0	0	--	0	--	0	1	-100.0%	2	1	100.0%
Assault with Firearm Victims	0	0	--	0	--	0	2	-100.0%	0	2	-100.0%
Agg. Assault (NIBRS)	0	0	--	0	--	0	4	-100.0%	3	8	-62.5%
Total:	0	0	--	0	--	0	8	-100.0%	8	14	-42.9%
PROPERTY CRIME:											
Burglary	0	2	-100.0%	0	--	1	6	-83.3%	21	15	40.0%
MV Theft	0	2	-100.0%	3	-100.0%	4	6	-33.3%	36	39	-7.7%
Larceny from Vehicle	0	0	--	0	--	3	2	50.0%	18	14	28.6%
Other Larceny	3	3	0.0%	4	-25.0%	16	25	-36.0%	83	170	-51.2%
Total:	3	7	-57.1%	7	-57.1%	24	39	-38.5%	158	238	-33.6%
OTHER CRIME:											
Simple Assault	0	2	-100.0%	6	-100.0%	9	6	50.0%	25	17	47.1%
Drugs & Narcotics	0	0	--	0	--	0	1	-100.0%	3	7	-57.1%
Vandalism	0	2	-100.0%	0	--	4	14	-71.4%	57	59	-3.4%
Intimidation/Threatening	7	4	75.0%	2	250.0%	17	28	-39.3%	101	116	-12.9%
Weapons Violation	1	0	--	0	--	1	1	0.0%	7	8	-12.5%
Total:	8	8	0.0%	8	0.0%	31	50	-38.0%	193	207	-6.8%
Motor Vehicle Stops	60	96	-37.5%	33	81.8%	201	96	109.4%	1029	745	38.1%
Confirmed Shots Fired	0	0	--	0	--	0	1	-100.0%	3	14	-78.6%



District 9 - Major Crimes

Apr 15 - Apr 28 2024



Major Crimes selection

Offense

- MOTOR VEHICLE THEFT (NH STEAL)

District9Streets

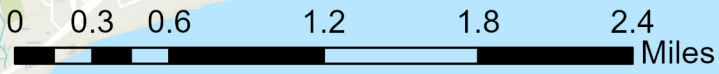
- District9BldgFootprints

District9PatrolBeats

CARBEATNUM

- 90
- 91
- 92
- 93
- <all other values>

No warranty is made by the New Haven Police as to the accuracy, reliability or completeness of these data. The listed addresses may not necessarily be the actual locations of the incidents, but are rather used as reference points. The New Haven Police assumes no responsibility arising from the use of this information.



DISTRICT 9 - MAJOR CRIMES BETWEEN - APR 29 - MAY 12 2024							
Inci_Id	Offense	Date_Rept	Streetnbr	Street	Hour_	Dow	Dist
24017992	MOTOR VEHICLE THEFT (NH STEAL)	5/3/2024	76	TERRACE ST	950	TH	9
24018125	MOTOR VEHICLE THEFT (NH STEAL)	5/4/2024	14	BOSTON AVE	846	SA	9
24017542	MOTOR VEHICLE THEFT (NH STEAL)	4/30/2024	30	CHAMBERLAIN S'	815	TU	9

WEEKLY CRIME / CFS COMPARISON REPORT

This report covers periods:

Current Week	5/6/2024	to	5/12/2024	(Monday-Sunday)
Prior Week	4/29/2024	to	5/5/2024	(Prior Week)
Last 4 Weeks	4/15/2024	to	5/12/2024	(28 Day Period)
Year to Date (YTD)	1/1/2024	to	5/12/2024	

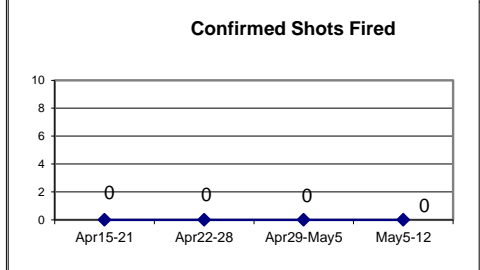
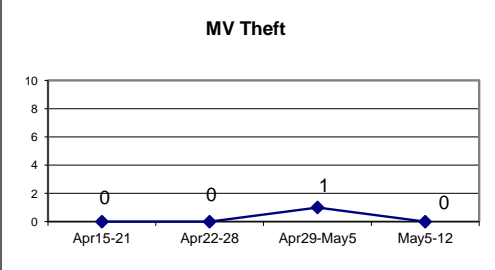
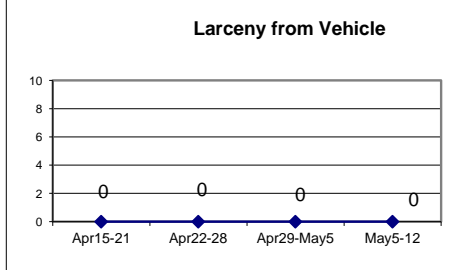
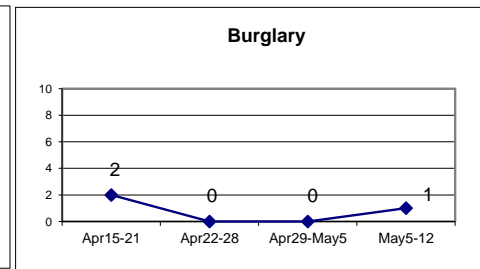
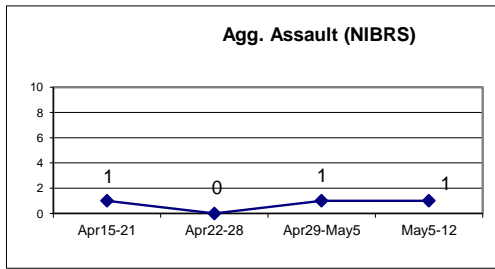
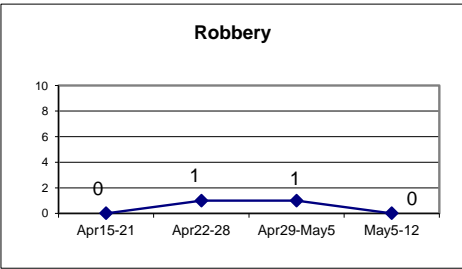


Each period is compared to the same period in the previous year.

DISTRICT 10 - BEAVER HILL

Incident Reports

	Week to Date			Prior Week		28 days			Year to Date		
	2024	2023	Cng	2024	Cng	2024	2023	Cng	2024	2023	Cng
VIOLENT CRIME:											
Murder Victims	0	0	--	0	--	0	0	--	1	3	-66.7%
Reported Rape Cases	0	0	--	0	--	0	0	--	0	0	--
Robbery with Firearm	0	0	--	0	--	0	2	-100.0%	2	1	100.0%
Other Robbery	0	1	-100.0%	1	-100.0%	2	3	-33.3%	8	6	33.3%
Assault with Firearm Victims	0	0	--	0	--	0	0	--	1	3	-66.7%
Agg. Assault (NIBRS)	1	0	--	1	0.0%	3	2	50.0%	9	11	-18.2%
Total:	1	1	0.0%	2	-50.0%	5	7	-28.6%	21	24	-12.5%
PROPERTY CRIME:											
Burglary	1	1	0.0%	0	--	3	2	50.0%	9	15	-40.0%
MV Theft	0	4	-100.0%	1	-100.0%	1	11	-90.9%	26	48	-45.8%
Larceny from Vehicle	0	0	--	0	--	0	1	-100.0%	15	10	50.0%
Other Larceny	4	5	-20.0%	3	33.3%	12	15	-20.0%	64	81	-21.0%
Total:	5	10	-50.0%	4	25.0%	16	29	-44.8%	114	154	-26.0%
OTHER CRIME:											
Simple Assault	1	0	--	1	0.0%	5	2	150.0%	19	19	0.0%
Drugs & Narcotics	0	0	--	0	--	0	1	-100.0%	5	6	-16.7%
Vandalism	1	8	-87.5%	3	-66.7%	9	24	-62.5%	75	94	-20.2%
Intimidation/Threatening	2	5	-60.0%	0	--	7	14	-50.0%	43	43	0.0%
Weapons Violation	1	0	--	0	--	2	1	100.0%	6	6	0.0%
Total:	5	13	-61.5%	4	25.0%	23	42	-45.2%	148	168	-11.9%
Motor Vehicle Stops	31	81	-61.7%	22	40.9%	66	81	-18.5%	377	544	-30.7%
Confirmed Shots Fired	0	0	--	0	--	0	0	--	6	12	-50.0%










District 10 - Major Crimes

Apr 29 - May 12 2024






Major Crimes selection

Offense

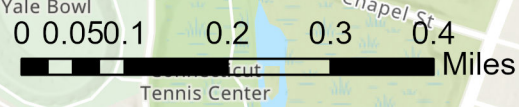
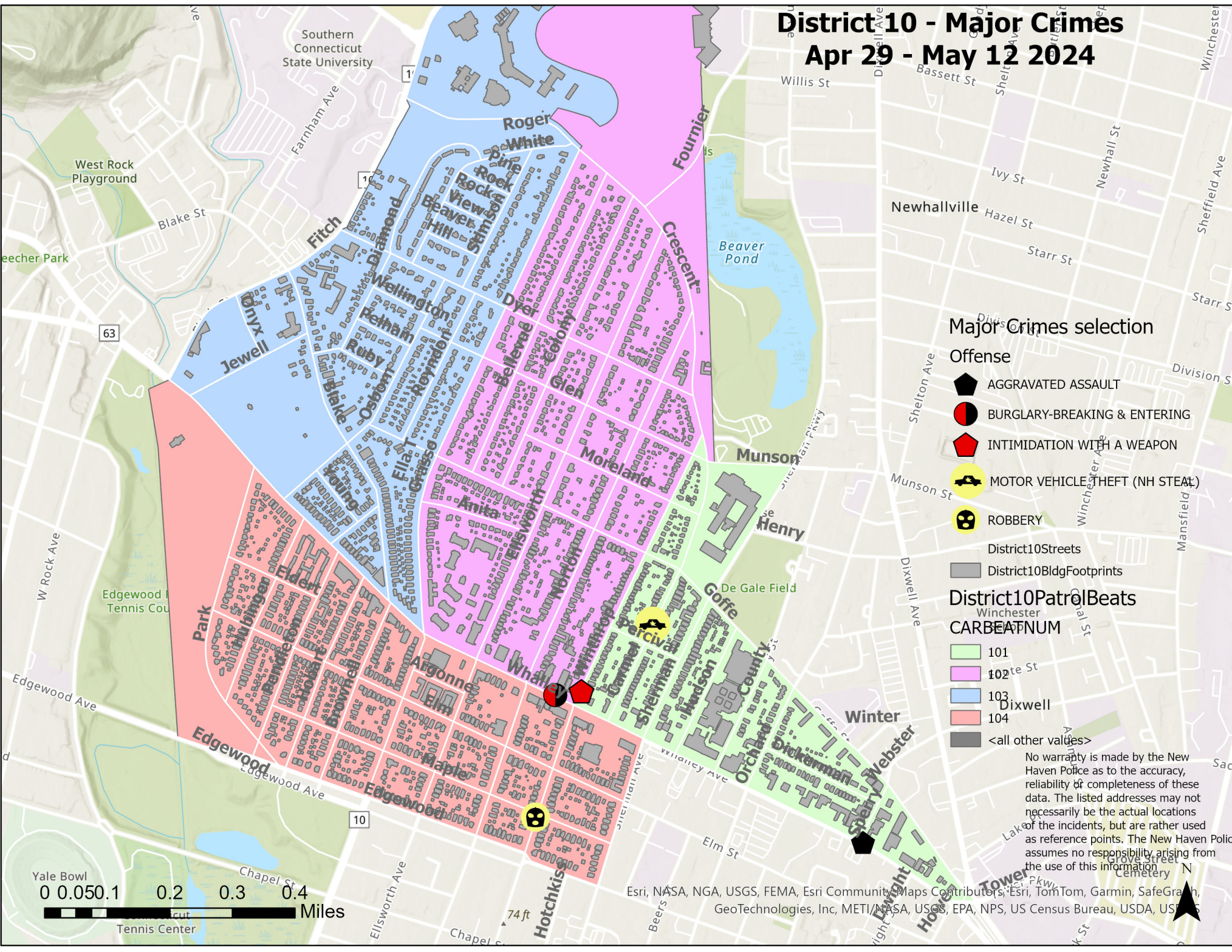
-  AGGRAVATED ASSAULT
-  BURGLARY-BREAKING & ENTERING
-  INTIMIDATION WITH A WEAPON
-  MOTOR VEHICLE THEFT (NH STEAL)
-  ROBBERY

-  District10Streets
-  District10BldgFootprints

District10PatrolBeats

- Winchester
CARBEATNUM
-  101
 -  102
 -  103
 -  104
 -  <all other values>

No warranty is made by the New Haven Police as to the accuracy, reliability or completeness of these data. The listed addresses may not necessarily be the actual locations of the incidents, but are rather used as reference points. The New Haven Police assumes no responsibility arising from the use of this information.



DISTRICT 10 -MAJOR CRIMES BETWEEN - APR 29 - MAY 12 2024						
Inci_Id	Offense	Date_Rept	Streetnbr	Street	Hour_Dow	Dist
24017717	AGGRAVATED ASSAULT	5/1/2024	95	WHALLEY AVE	1245 WE	10
24018482	BURGLARY-BREAKING & ENTERING	5/7/2024	363	WHALLEY AVE	431 TU	10
24018738	INTIMIDATION WITH A WEAPON	5/8/2024	441	WINTHROP AVE	1447 WE	10
24017714	MOTOR VEHICLE THEFT (NH STEAL)	5/1/2024	80	CARMEL ST	1422 WE	10
24018118	ROBBERY	5/4/2024	370	WINTHROP AVE/	437 SA	10