

WEEKLY CRIME / CFS COMPARISON REPORT

Note: These numbers are the crime statistics as presented at Department's CompStat meetings and are not the final numbers reported to the State of Connecticut for NIBRS reporting purposes

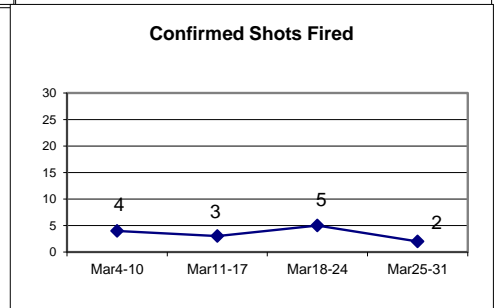
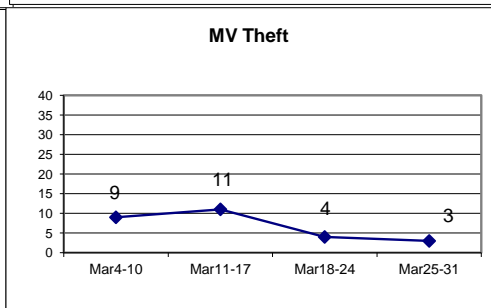
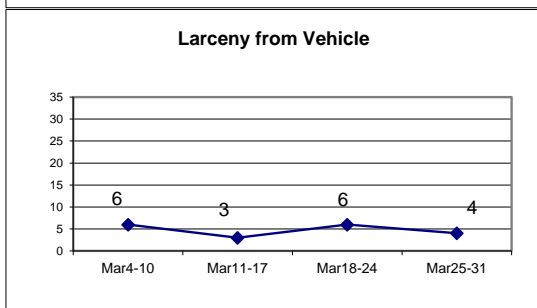
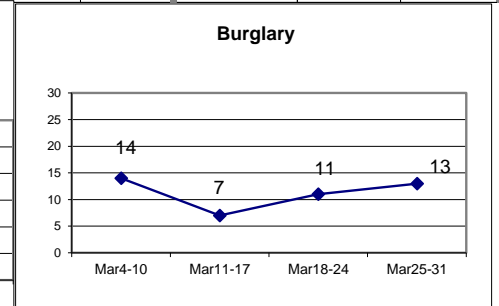
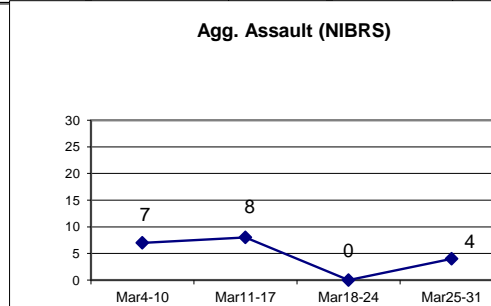
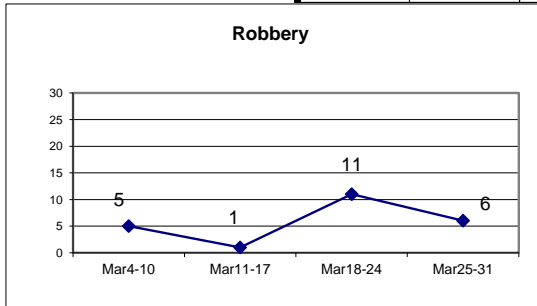
This report covers periods:

Current Week	3/25/2024	to	3/31/2024	(Monday-Sunday)
Prior Week	3/18/2024	to	3/24/2024	(Prior Week)
Last 4 Weeks	3/4/2024	to	3/31/2024	(28 Day Period)
Year to Date (YTD)	1/1/2024	to	3/31/2024	



Each period is compared to the same period in the previous year.

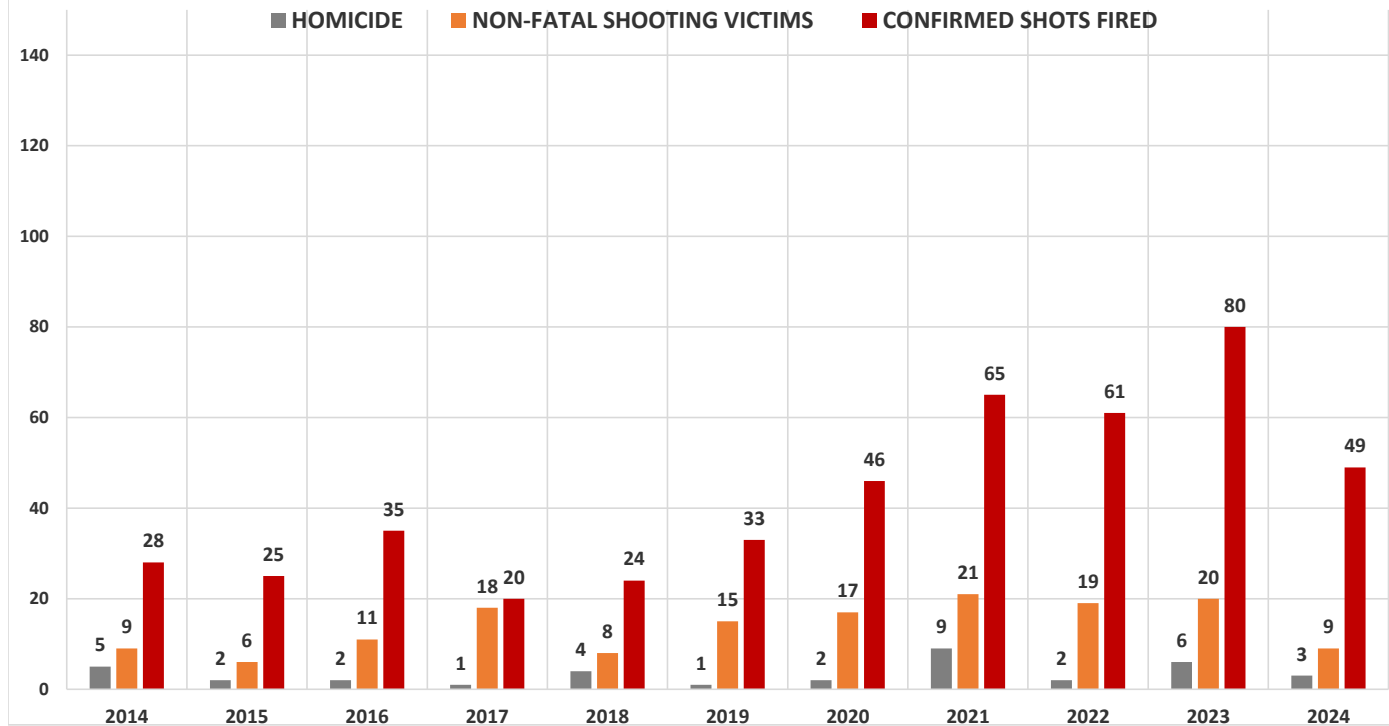
Citywide Incident Reports											
	Week to Date			Prior Week		28 days			Year to Date		
	2024	2023	Cng	2024	Cng	2024	2023	Cng	2024	2023	Cng
VIOLENT CRIME:											
Murder Victims	0	1	-100.0%	0	--	1	2	-50.0%	3	6	-50.0%
Reported Rape Cases	1	0	--	0	--	2	2	0.0%	14	7	100.0%
Robbery with Firearm	3	0	--	3	0.0%	7	4	75.0%	24	16	50.0%
Other Robbery	3	1	200.0%	8	-62.5%	16	5	220.0%	31	27	14.8%
Assault with Firearm Victims	1	0	--	0	--	3	2	50.0%	9	20	-55.0%
Agg. Assault (NIBRS)	4	3	33.3%	0	--	19	11	72.7%	50	59	-15.3%
Total:	12	5	140.0%	11	9.1%	48	26	84.6%	131	135	-3.0%
PROPERTY CRIME:											
Burglary	13	10	30.0%	9	44.4%	41	38	7.9%	112	113	-0.9%
MV Theft	3	16	-81.3%	4	-25.0%	24	64	-62.5%	232	276	-15.9%
Larceny from Vehicle	3	7	-57.1%	6	-50.0%	18	19	-5.3%	148	103	43.7%
Other Larceny	32	33	-3.0%	48	-33.3%	175	148	18.2%	672	573	17.3%
Total:	51	66	-22.7%	67	-23.9%	258	269	-4.1%	1,164	1,065	9.3%
OTHER CRIME:											
Simple Assault	14	16	-12.5%	11	27.3%	59	52	13.5%	166	154	7.8%
Drugs & Narcotics	2	3	-33.3%	3	-33.3%	10	17	-41.2%	82	73	12.3%
Vandalism	19	27	-29.6%	38	-50.0%	117	123	-4.9%	531	444	19.6%
Intimidation/Threatening-no force	33	40	-17.5%	29	13.8%	120	132	-9.1%	428	414	3.4%
Weapons Violation	4	5	-20.0%	3	33.3%	9	22	-59.1%	37	54	-31.5%
Total:	72	91	-20.9%	84	-14.3%	315	346	-9.0%	1,244	1,139	9.2%
Motor Vehicle Stops	382	261	46.4%	414	-7.7%	1350	1080	25.0%	4,184	3,350	24.9%
Confirmed Shots Fired	2	3	-33.3%	5	-60.0%	14	3	366.7%	49	80	-38.8%



Jan 1 - Mar 31 (2014 through 2024)
Homicide, Non-Fatal Shooting Victims, & Confirmed Shots Fired

	2014	2015	2016	2017	2018	2019	2020	2021	2022	2023	2024	% CHANGE 2014 & 2024
HOMICIDE	5	2	2	1	4	1	2	9	2	6	3	-40.0%
% change from previous year		-60.0%	0.0%	-50.0%	300.0%	-75.0%	100.0%	350.0%	-77.8%	200.0%	-50.0%	
NON-FATAL SHOOTING VICTIM	9	6	11	18	8	15	17	21	19	20	9	0.0%
% change from previous year		-33.3%	83.3%	63.6%	-55.6%	87.5%	13.3%	23.5%	-9.5%	5.3%	-55.0%	
CONFIRMED SHOTS FIRED	28	25	35	20	24	33	46	65	61	80	49	75.0%
% change from previous year		-10.7%	40.0%	-42.9%	20.0%	37.5%	39.4%	41.3%	-6.2%	31.1%	-38.8%	

Homicide, Non-Fatal Shooting Victims & Confirmed Shots Fired
Jan 1 - Mar 31 (2014 Through 2024)



WEEKLY CRIME / CFS COMPARISON REPORT

This report covers periods:

Current Week	3/25/2024	to	3/31/2024	(Monday-Sunday)
Prior Week	3/18/2024	to	3/24/2024	(Prior Week)
Last 4 Weeks	3/4/2024	to	3/31/2024	(28 Day Period)
Year to Date (YTD)	1/1/2024	to	3/31/2024	

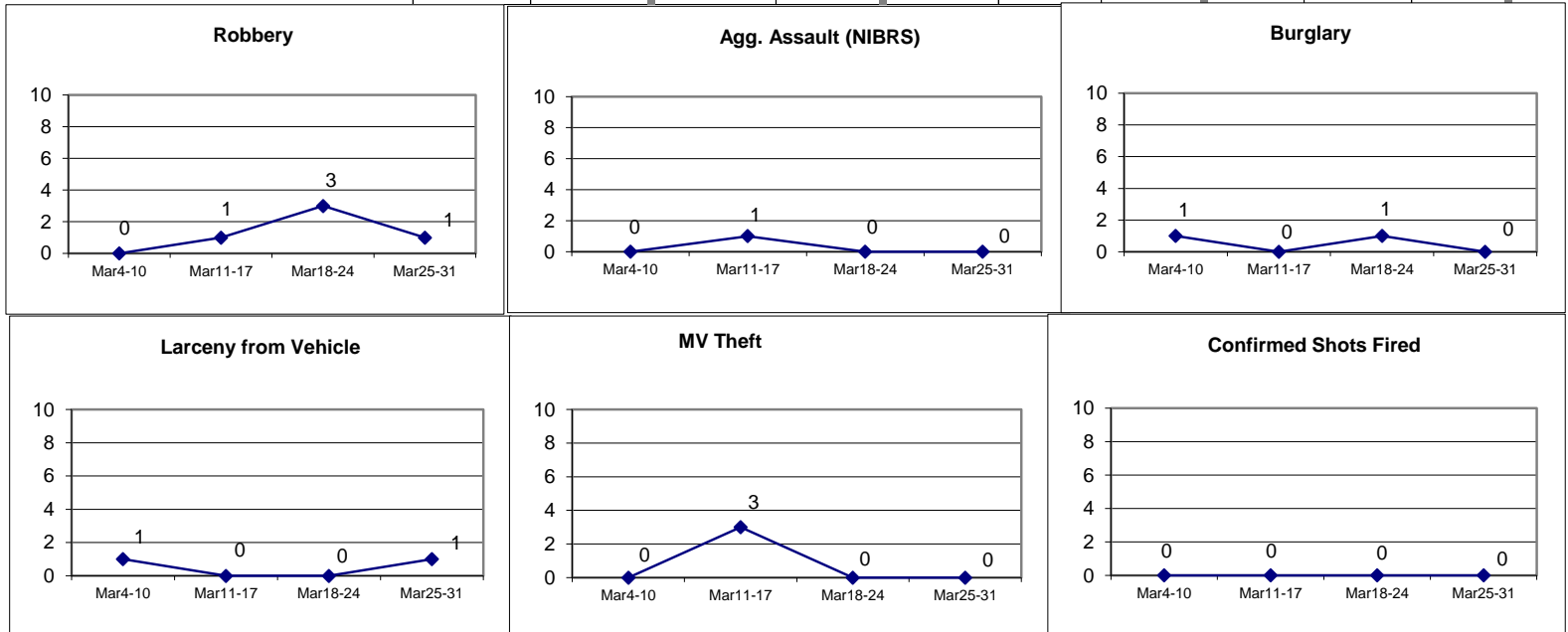


Each period is compared to the same period in the previous year.

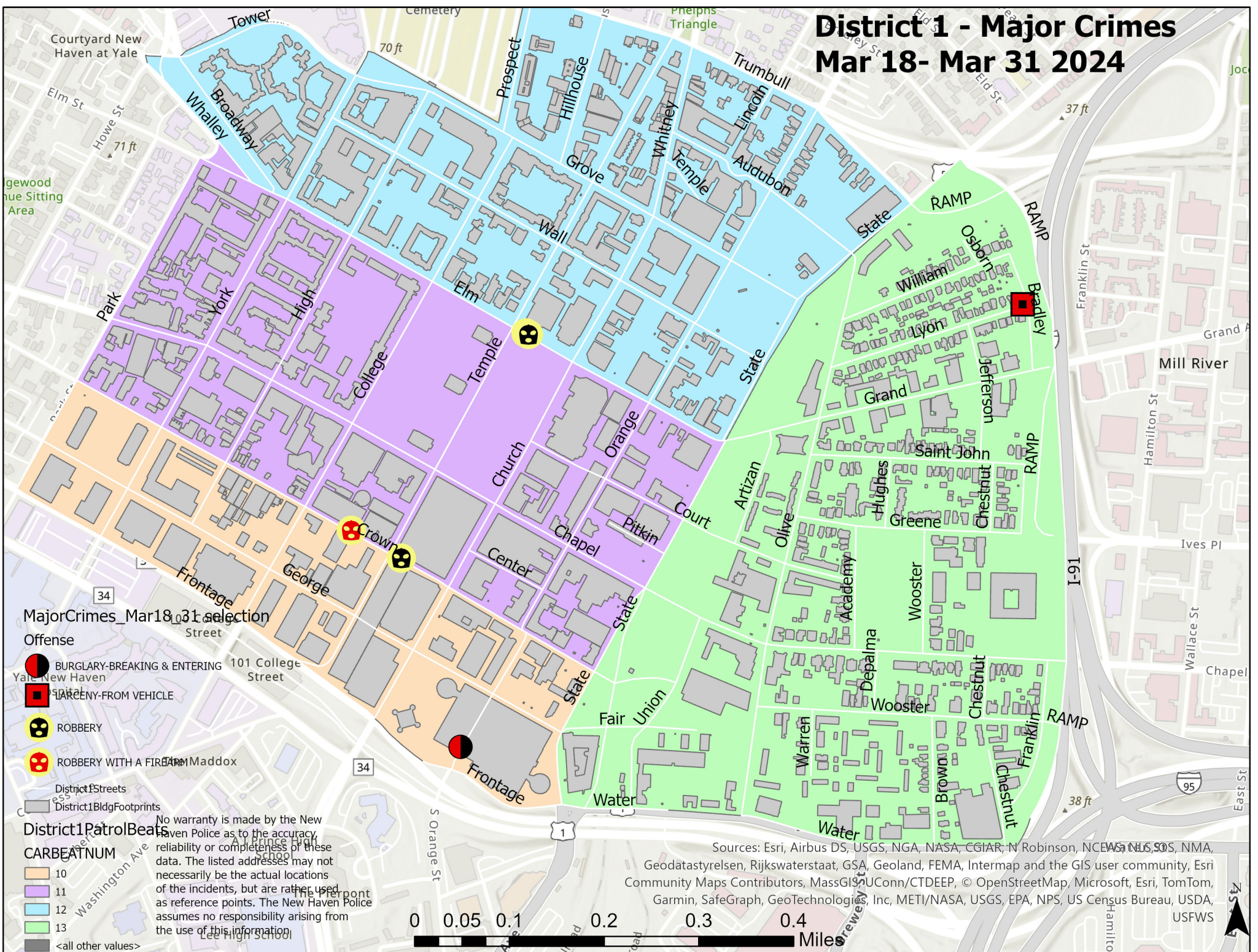
DISTRICT 1 - DOWNTOWN

Incident Reports

	Week to Date			Prior Week		28 days			Year to Date		
VIOLENT CRIME:	2024	2023	Cng	2024	Cng	2024	2023	Cng	2024	2023	Cng
Murder Victims	0	0	--	0	--	0	0	--	0	0	--
Reported Rape Cases	0	0	--	0	--	0	0	--	1	1	0.0%
Robbery with Firearm	0	0	--	1	-100.0%	1	1	0.0%	2	1	100.0%
Other Robbery	1	1	0.0%	2	-50.0%	4	1	300.0%	6	8	-25.0%
Assault with Firearm Victims	0	0	--	0	--	0	0	--	1	0	--
Agg. Assault (NIBRS)	0	1	-100.0%	0	--	1	2	-50.0%	7	6	16.7%
Total:	1	2	-50.0%	3	-66.7%	6	4	50.0%	17	16	6.3%
PROPERTY CRIME:											
Burglary	0	1	-100.0%	1	-100.0%	2	6	-66.7%	8	11	-27.3%
MV Theft	0	5	-100.0%	0	--	0	13	-100.0%	23	31	-25.8%
Larceny from Vehicle	0	1	-100.0%	0	--	1	2	-50.0%	17	16	6.3%
Other Larceny	8	3	166.7%	3	166.7%	22	21	4.8%	97	83	16.9%
Total:	8	10	-20.0%	4	100.0%	25	42	-40.5%	145	141	2.8%
OTHER CRIME:											
Simple Assault	5	4	25.0%	1	400.0%	14	12	16.7%	37	30	23.3%
Drugs & Narcotics	0	1	-100.0%	0	--	0	2	-100.0%	3	5	-40.0%
Vandalism	0	5	-100.0%	6	-100.0%	12	27	-55.6%	73	71	2.8%
Intimidation/Threatening	0	2	-100.0%	3	-100.0%	5	8	-37.5%	14	25	-44.0%
Weapons Violation	0	0	--	0	--	0	2	-100.0%	2	4	-50.0%
Total:	5	12	-58.3%	10	-50.0%	31	51	-39.2%	129	135	-4.4%
Motor Vehicle Stops	47	133	-64.7%	55	-14.5%	192	133	44.4%	693	378	83.3%
Confirmed Shots Fired	0	0	--	0	--	0	0	--	0	2	-100.0%



District 1 - Major Crimes Mar 18- Mar 31 2024



MajorCrimes_Mar18_31 selection

Offense

- BURGLARY-BREAKING & ENTERING
- ROBBERY-FROM VEHICLE
- ROBBERY
- ROBBERY WITH A FIREARM

District1Streets

District1BldgFootprints

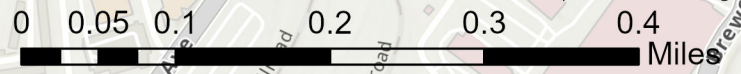
District1PatrolBeats

CARBEATNUM

- 10
- 11
- 12
- 13
- <all other values>

No warranty is made by the New Haven Police as to the accuracy, reliability or completeness of these data. The listed addresses may not necessarily be the actual locations of the incidents, but are rather used as reference points. The New Haven Police assumes no responsibility arising from the use of this information.

Sources: Esri, Airbus DS, USGS, NGA, NASA, CGIAR, N Robinson, NCEAS, NLS, NUS, NMA, Geodastystyrelsen, Rijkswaterstaat, GSA, Geoland, FEMA, Intermap and the GIS user community, Esri Community Maps Contributors, MassGIS, UConn/CTDEEP, © OpenStreetMap, Microsoft, Esri, TomTom, Garmin, SafeGraph, GeoTechnologies, Inc, METI/NASA, USGS, EPA, NPS, US Census Bureau, USDA, USFWS



DISTRICT 1 - MAJOR CRIMES BETWEEN - MAR 18 - MAR 31 2024							
Inci_Id	Offense	Date_Rept	Streetnbr	Street	Hour_	Dow	Dist
24011324	BURGLARY-BREAKING & ENTERIN	18-Mar-24	275	S ORANGE ST	812	MO	1
24012330	LARCENY-FROM VEHICLE	25-Mar-24	1	LYON ST	911	TH	1
24012546	ROBBERY	25-Mar-24	133	ELM ST	1805	MO	1
24012084	ROBBERY	22-Mar-24	131	ELM ST	1219	TH	1
24012367	ROBBERY	24-Mar-24	181	CROWN ST	1945	SU	1
24012290	ROBBERY WITH A FIREARM	24-Mar-24	213	CROWN ST	336	SU	1

WEEKLY CRIME / CFS COMPARISON REPORT

This report covers periods:

Current Week	3/25/2024	to	3/31/2024	(Monday-Sunday)
Prior Week	3/18/2024	to	3/24/2024	(Prior Week)
Last 4 Weeks	3/4/2024	to	3/31/2024	(28 Day Period)
Year to Date (YTD)	1/1/2024	to	3/31/2024	

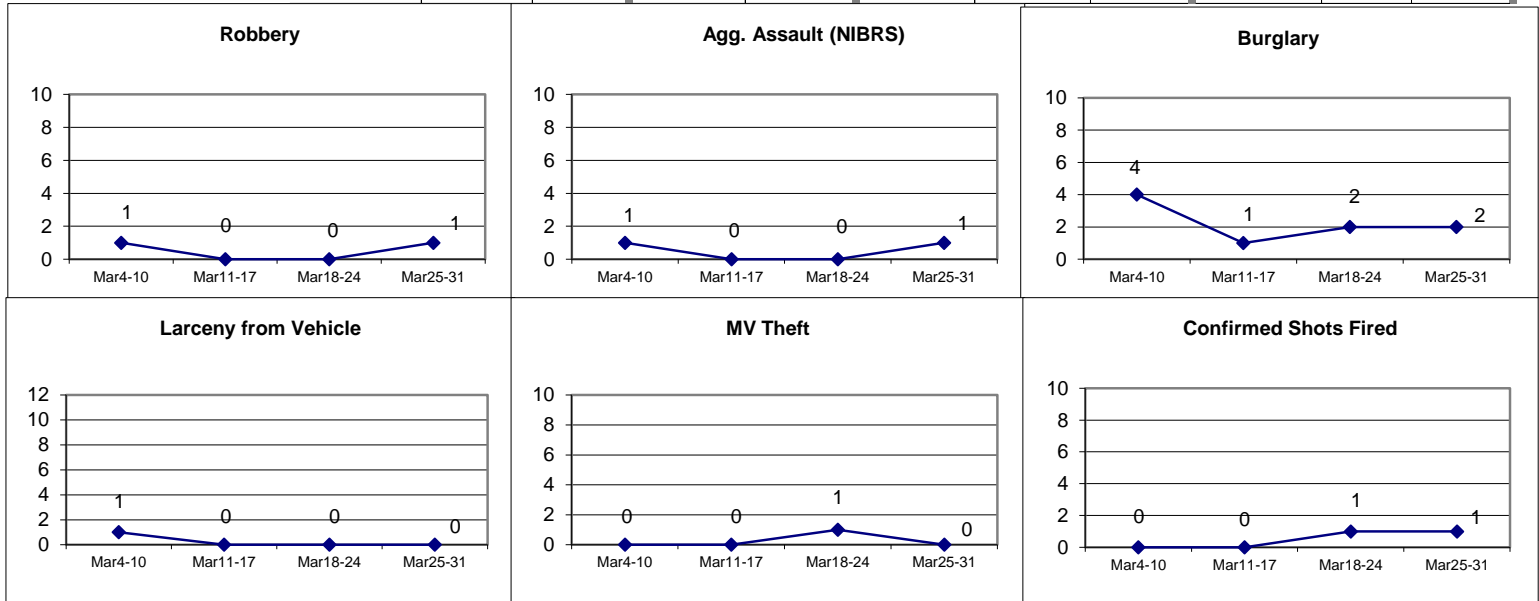


Each period is compared to the same period in the previous year.

DISTRICT 2 - WESTVILLE

Incident Reports

	Week to Date			Prior Week		28 days			Year to Date		
	2024	2023	Cng	2024	Cng	2024	2023	Cng	2024	2023	Cng
VIOLENT CRIME:											
Murder Victims	0	0	--	0	--	0	0	--	0	1	-100.0%
Reported Rape Cases	1	0	--	0	--	1	0	--	3	0	--
Robbery with Firearm	1	0	--	0	--	1	0	--	4	2	100.0%
Other Robbery	0	0	--	0	--	1	2	-50.0%	3	4	-25.0%
Assault with Firearm Victims	0	0	--	0	--	0	0	--	1	0	--
Agg. Assault (NIBRS)	1	0	--	0	--	2	0	--	5	4	25.0%
Total:	3	0	--	0	--	5	2	150.0%	16	11	45.5%
PROPERTY CRIME:											
Burglary	2	4	-50.0%	2	0.0%	9	6	50.0%	26	14	85.7%
MV Theft	0	0	--	1	-100.0%	1	6	-83.3%	30	35	-14.3%
Larceny from Vehicle	0	0	--	0	--	1	4	-75.0%	33	11	200.0%
Other Larceny	6	0	--	10	-40.0%	32	4	700.0%	123	51	141.2%
Total:	8	4	100.0%	13	-38.5%	43	20	115.0%	212	111	91.0%
OTHER CRIME:											
Simple Assault	2	0	--	0	--	5	4	25.0%	14	11	27.3%
Drugs & Narcotics	1	0	--	1	0.0%	3	0	--	7	4	75.0%
Vandalism	2	3	-33.3%	5	-60.0%	14	14	0.0%	103	46	123.9%
Intimidation/Threatening	5	2	150.0%	8	-37.5%	17	10	70.0%	62	39	59.0%
Weapons Violation	0	0	--	2	-100.0%	2	2	0.0%	4	5	-20.0%
Total:	10	5	100.0%	16	-37.5%	41	30	36.7%	190	105	81.0%
Motor Vehicle Stops	24	15	60.0%	21	14.3%	89	15	493.3%	264	55	380.0%
Confirmed Shots Fired	1	0	--	1	0.0%	2	4	-50.0%	8	10	-20.0%



DISTRICT 2 - MAJOR CRIMES BETWEEN - MAR 18 - MAR 31 2024							
Inci_Id	Offense	Date_Rept	Streetnb	Street	Hour	Dow	Dist
24012159	BURGLARY-BREAKING & ENTERING	22-Mar-24	38	ROCKVIEW CIR	1735	FR	2
24012164	BURGLARY-BREAKING & ENTERING	22-Mar-24	6	ROCKVIEW CIR	1309	FR	2
24012926	BURGLARY-BREAKING & ENTERING	27-Mar-24	100	POND LILY AVE	1308	WE	2
24013391	BURGLARY-BREAKING & ENTERING	31-Mar-24	837	WHALLEY AVE	132	SU	2
24011884	FIREARM DISCHARGE (WEAPON LAW VIOLATIC	21-Mar-24	5	BOSLEY ST	946	TH	2
24013418	FIREARM DISCHARGE (WEAPON LAW VIOLATIC	31-Mar-24	4	ROCKVIEW CIR	1213	SU	2
24013226	INTIMIDATION WITH A WEAPON	29-Mar-24	41	AUGUSTINE ST	1654	FR	2
24012180	MOTOR VEHICLE THEFT (NH STEAL)	22-Mar-24	1302	WHALLEY AVE	2220	FR	2
24013378	ROBBERY WITH A FIREARM	30-Mar-24	14	CATHERINE WA	2357	SA	2

WEEKLY CRIME / CFS COMPARISON REPORT

This report covers periods:

Current Week	3/25/2024	to	3/31/2024	(Monday-Sunday)
Prior Week	3/18/2024	to	3/24/2024	(Prior Week)
Last 4 Weeks	3/4/2024	to	3/31/2024	(28 Day Period)
Year to Date (YTD)	1/1/2024	to	3/31/2024	

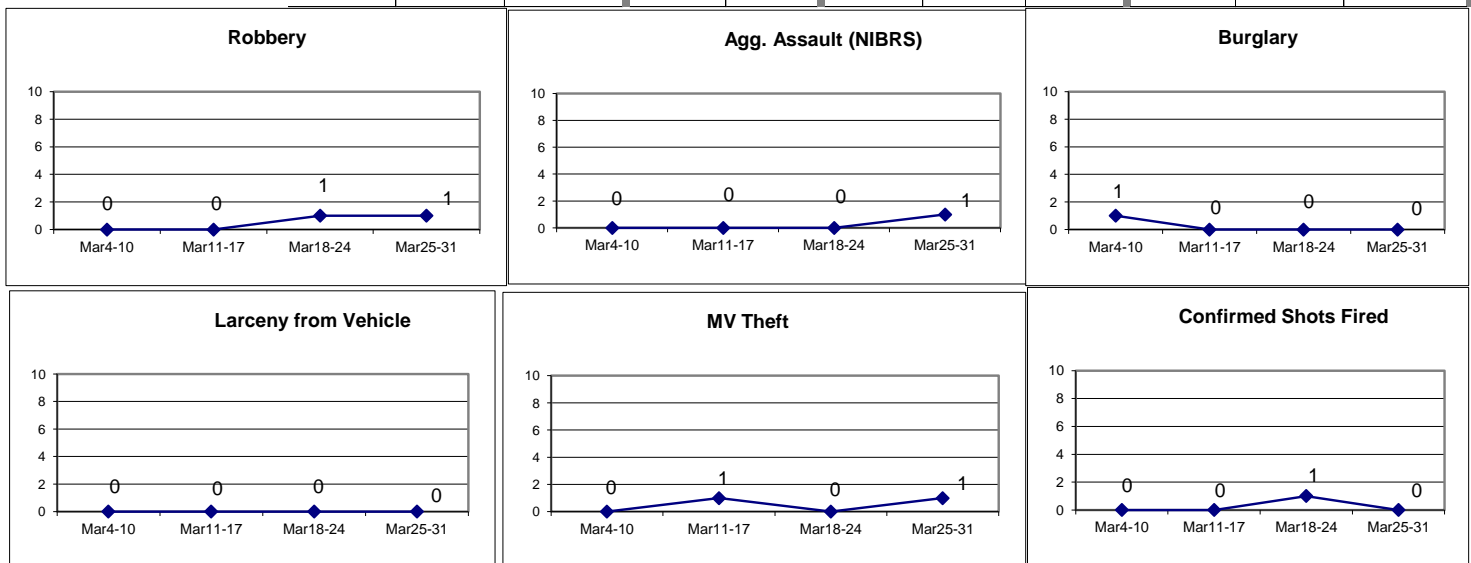


Each period is compared to the same period in the previous year.

DISTRICT 3 - HILL SOUTH

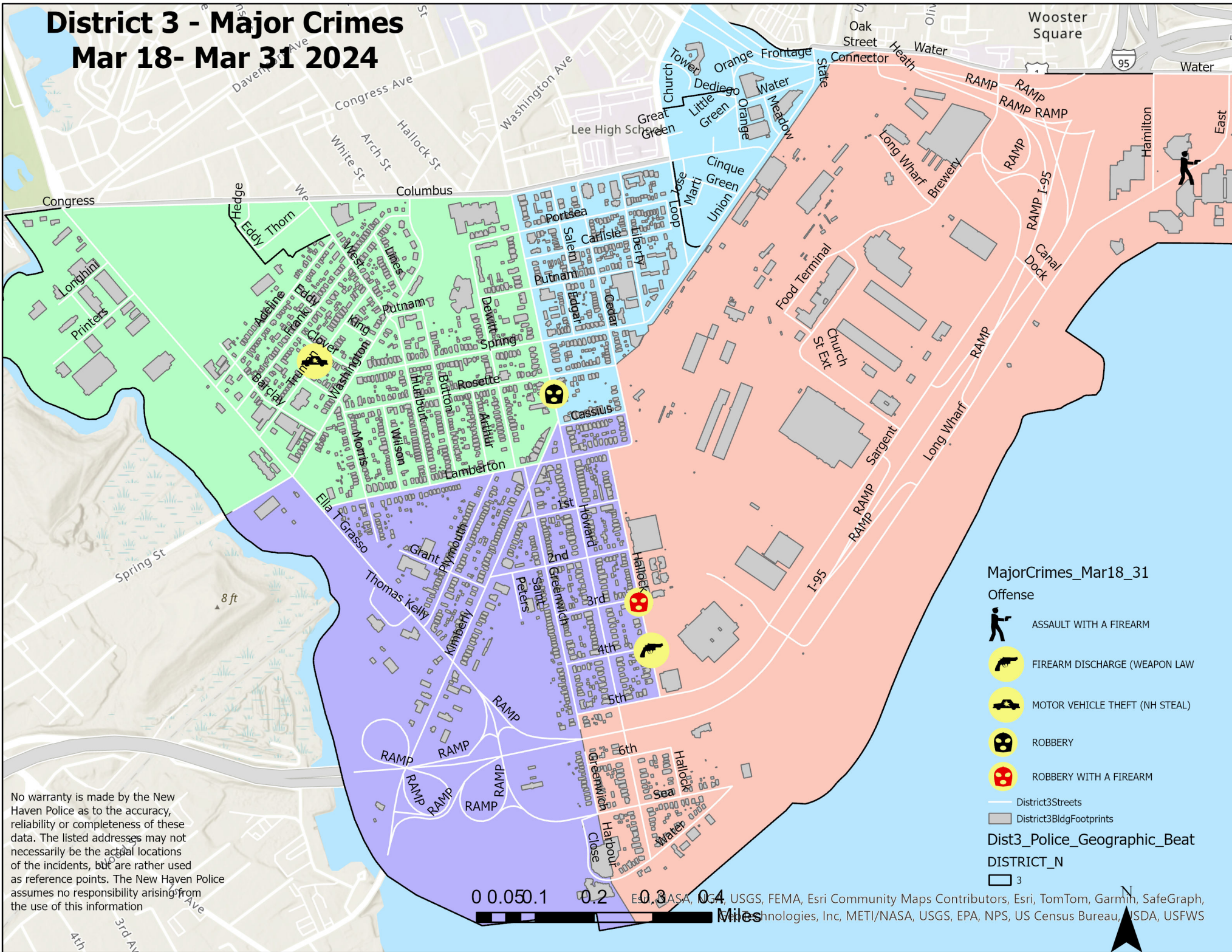
Incident Reports

	Week to Date			Prior Week		28 days			Year to Date		
	2024	2023	Cng	2024	Cng	2024	2023	Cng	2024	2023	Cng
VIOLENT CRIME:											
Murder Victims	0	0	--	0	--	0	0	--	0	0	--
Reported Rape Cases	0	0	--	0	--	0	0	--	0	0	--
Robbery with Firearm	1	0	--	0	--	1	2	-50.0%	1	5	-80.0%
Other Robbery	0	0	--	1	-100.0%	1	0	--	1	1	0.0%
Assault with Firearm Victims	1	0	--	0	--	1	0	--	1	2	-50.0%
Agg. Assault (NIBRS)	1	0	--	0	--	1	0	--	4	6	-33.3%
Total:	3	0	--	1	200.0%	4	2	100.0%	7	14	-50.0%
PROPERTY CRIME:											
Burglary	0	0	--	0	--	1	4	-75.0%	5	10	-50.0%
MV Theft	1	1	0.0%	0	--	2	3	-33.3%	15	18	-16.7%
Larceny from Vehicle	0	2	-100.0%	0	--	0	2	-100.0%	7	5	40.0%
Other Larceny	0	4	-100.0%	6	-100.0%	16	14	14.3%	50	41	22.0%
Total:	1	7	-85.7%	6	-83.3%	19	23	-17.4%	77	74	4.1%
OTHER CRIME:											
Simple Assault	1	1	0.0%	1	0.0%	3	4	-25.0%	16	12	33.3%
Drugs & Narcotics	0	0	--	0	--	2	4	-50.0%	11	16	-31.3%
Vandalism	3	2	50.0%	6	-50.0%	14	7	100.0%	35	30	16.7%
Intimidation/Threatening	4	6	-33.3%	4	0.0%	15	17	-11.8%	50	44	13.6%
Weapons Violation	2	1	100.0%	0	--	2	4	-50.0%	8	9	-11.1%
Total:	10	10	0.0%	11	-9.1%	36	36	0.0%	120	111	8.1%
Motor Vehicle Stops	57	187	-69.5%	76	-25.0%	212	187	13.4%	673	520	29.4%
Confirmed Shots Fired	0	0	--	1	-100.0%	1	4	-75.0%	8	10	-20.0%



District 3 - Major Crimes

Mar 18- Mar 31 2024



No warranty is made by the New Haven Police as to the accuracy, reliability or completeness of these data. The listed addresses may not necessarily be the actual locations of the incidents, but are rather used as reference points. The New Haven Police assumes no responsibility arising from the use of this information

MajorCrimes_Mar18_31

Offense

-  ASSAULT WITH A FIREARM
-  FIREARM DISCHARGE (WEAPON LAW)
-  MOTOR VEHICLE THEFT (NH STEAL)
-  ROBBERY
-  ROBBERY WITH A FIREARM

District3Streets

District3BldgFootprints

Dist3_Police_Geographic_Beat

DISTRICT_N

3



Esri, NASA, USGS, FEMA, Esri Community Maps Contributors, Esri, TomTom, Garmin, SafeGraph, Technologies, Inc, METI/NASA, USGS, EPA, NPS, US Census Bureau, SDA, USFWS



DISTRICT 3 - MAJOR CRIMES BETWEEN - MAR 18 - MAR 31 2024							
Inci_Id	Offense	Date_Rept	Streetnbr	Street	Hour	Dow	Dist
24013021	ASSAULT WITH A FIREARM	28-Mar-24	600	LONG WHARF DR	855	TH	3
24011321	FIREARM DISCHARGE (WEAPON LAW V	18-Mar-24	133	HALLOCK AVE/4TH ST	643	MO	3
24012402	MOTOR VEHICLE THEFT (NH STEAL)	25-Mar-24	77	TRUMAN ST	27	MO	3
24011802	ROBBERY	20-Mar-24	433	HOWARD AVE	1812	WE	3
24012591	ROBBERY WITH A FIREARM	25-Mar-24	180	HALLOCK AVE/3RD ST	1850	MO	3

WEEKLY CRIME / CFS COMPARISON REPORT

This report covers periods:

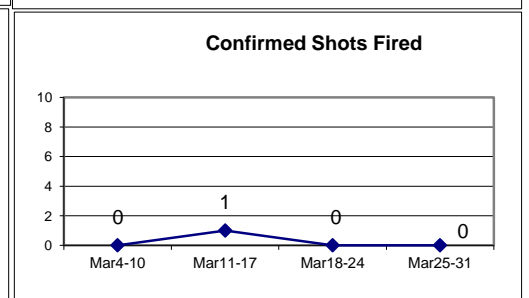
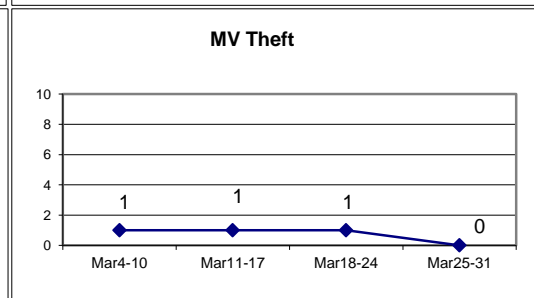
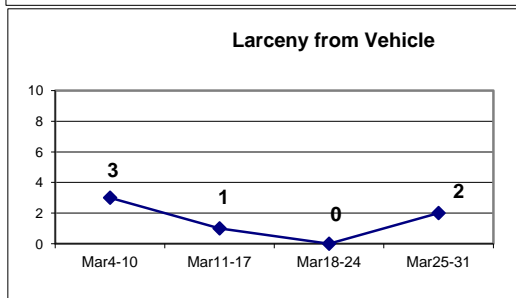
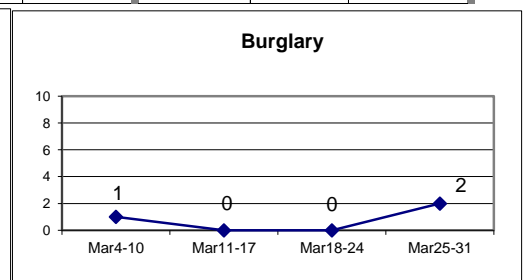
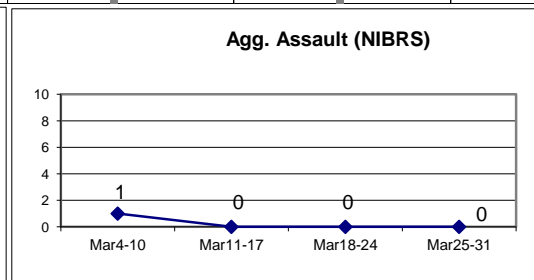
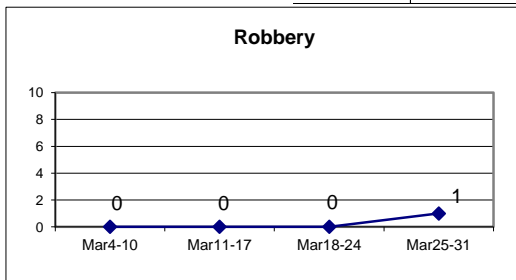
Current Week	3/25/2024	to	3/31/2024	(Monday-Sunday)
Prior Week	3/18/2024	to	3/24/2024	(Prior Week)
Last 4 Weeks	3/4/2024	to	3/31/2024	(28 Day Period)
Year to Date (YTD)	1/1/2024	to	3/31/2024	



Each period is compared to the same period in the previous year.

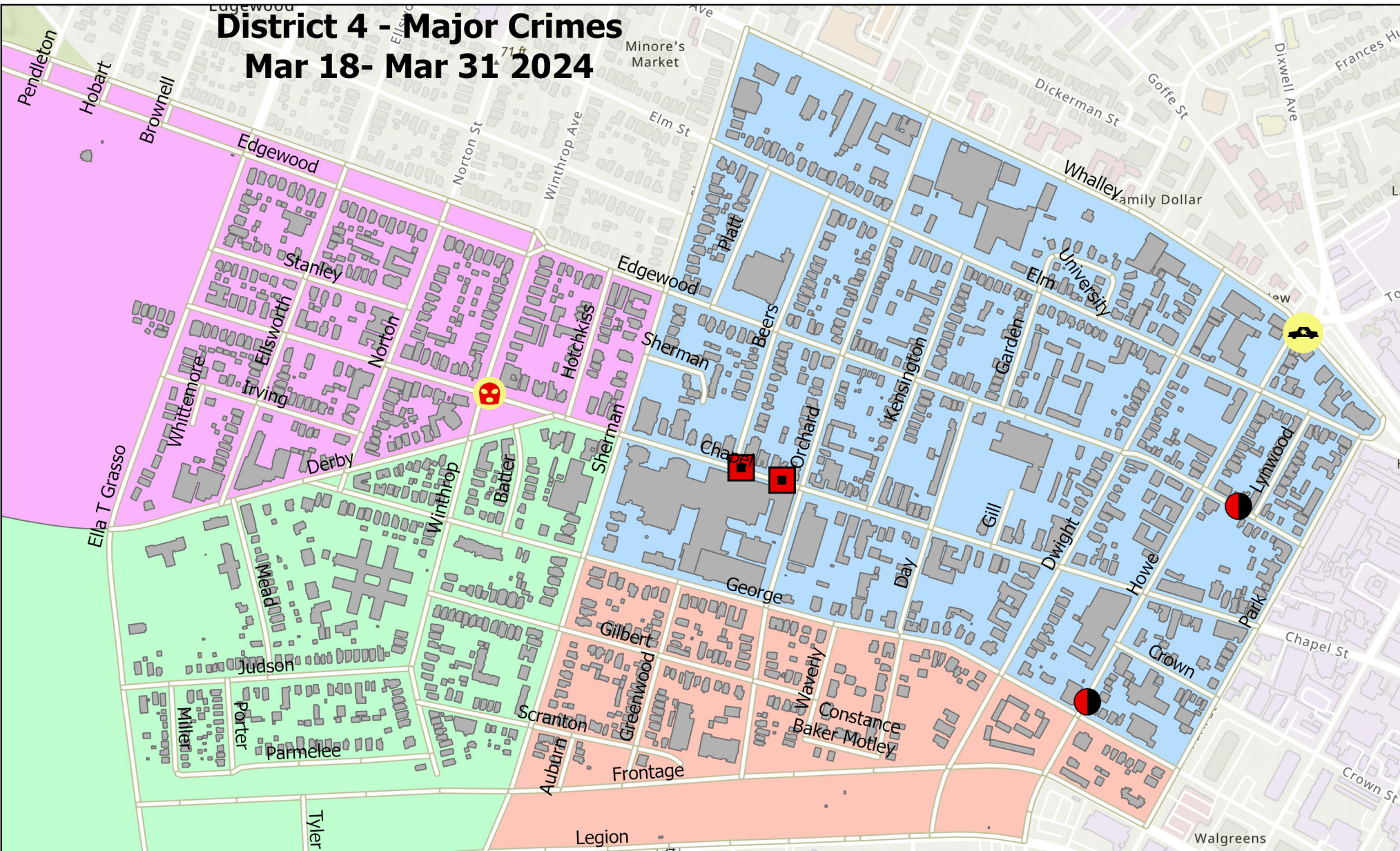
DISTRICT 4 - DWIGHT

	Week to Date			Prior Week		28 days			Year to Date		
	2024	2023	Cng	2024	Cng	2024	2023	Cng	2024	2023	Cng
VIOLENT CRIME:											
Murder Victims	0	0	--	0	--	0	0	--	0	1	-100.0%
Reported Rape Cases	0	0	--	0	--	0	2	-100.0%	2	3	-33.3%
Robbery with Firearm	1	0	--	0	--	1	0	--	6	2	200.0%
Other Robbery	0	0	--	0	--	0	0	--	2	0	--
Assault with Firearm Victims	0	0	--	0	--	0	0	--	0	1	-100.0%
Agg. Assault (NIBRS)	0	0	--	0	--	1	1	0.0%	2	5	-60.0%
Total:	1	0	--	0	--	2	3	-33.3%	12	12	0.0%
PROPERTY CRIME:											
Burglary	2	0	--	0	--	3	4	-25.0%	9	16	-43.8%
MV Theft	0	2	-100.0%	1	-100.0%	3	13	-76.9%	25	52	-51.9%
Larceny from Vehicle	2	1	100.0%	0	--	6	3	100.0%	35	11	218.2%
Other Larceny	12	4	200.0%	10	20.0%	44	24	83.3%	149	71	109.9%
Total:	16	7	128.6%	11	45.5%	56	44	27.3%	218	150	45.3%
OTHER CRIME:											
Simple Assault	1	3	-66.7%	0	--	8	5	60.0%	20	14	42.9%
Drugs & Narcotics	0	0	--	0	--	0	1	-100.0%	7	4	75.0%
Vandalism	2	2	0.0%	9	-77.8%	22	14	57.1%	79	61	29.5%
Intimidation/Threatening	3	9	-66.7%	1	200.0%	10	19	-47.4%	45	47	-4.3%
Weapons Violation	0	1	-100.0%	0	--	0	4	-100.0%	1	7	-85.7%
Total:	6	15	-60.0%	10	-40.0%	40	43	-7.0%	152	133	14.3%
Motor Vehicle Stops	23	60	-61.7%	14	64.3%	63	60	5.0%	234	230	1.7%
Confirmed Shots Fired	0	0	--	0	--	1	1	0.0%	1	5	-80.0%








District 4 - Major Crimes

Mar 18- Mar 31 2024



MajorCrimes_Mar18_31 selection






Offense

-  BURGLARY-BREAKING & ENTERING
-  LARCENY-FROM VEHICLE
-  MOTOR VEHICLE THEFT (NH STEAL)
-  ROBBERY WITH A FIREARM
-  District4Streets

District4BldgFootprints

District4PatrolBeats

CARBEATNUM

-  40
-  41
-  42
-  43
-  <all other values>

No warranty is made by the New Haven Police as to the accuracy, reliability or completeness of these data. The listed addresses may not necessarily be the actual locations of the incidents, but are rather used as reference points. The New Haven Police assumes no responsibility arising from the use of this information.

DISTRICT 4 MAJOR CRIMES BETWEEN - MAR 18 - MAR 31 2024							
Inci_Id	Offense	Date_Rept	Streetnbr	Street	Hour	Dow	Dist
24013136	BURGLARY-BREAKING & ENTERING	29-Mar-24	33	EDGEWOOD AVE	754	FR	4
24013270	BURGLARY-BREAKING & ENTERING	29-Mar-24	33	HOWE ST	2149	FR	4
24012411	LARCENY-FROM VEHICLE	25-Mar-24	1395	CHAPEL ST	323	MO	4
24012448	LARCENY-FROM VEHICLE	25-Mar-24	1419	CHAPEL ST/BEERS ST	946	MO	4
24012339	MOTOR VEHICLE THEFT (NH STEAL)	24-Mar-24	100	BROADWAY	1511	SU	4
24013352	ROBBERY WITH A FIREARM	30-Mar-24	1523	CHAPEL ST/WINTHROP AVE	2040	SA	4

WEEKLY CRIME / CFS COMPARISON REPORT

This report covers periods:

Current Week	3/25/2024	to	3/31/2024	(Monday-Sunday)
Prior Week	3/18/2024	to	3/24/2024	(Prior Week)
Last 4 Weeks	3/4/2024	to	3/31/2024	(28 Day Period)
Year to Date (YTD)	1/1/2024	to	3/31/2024	

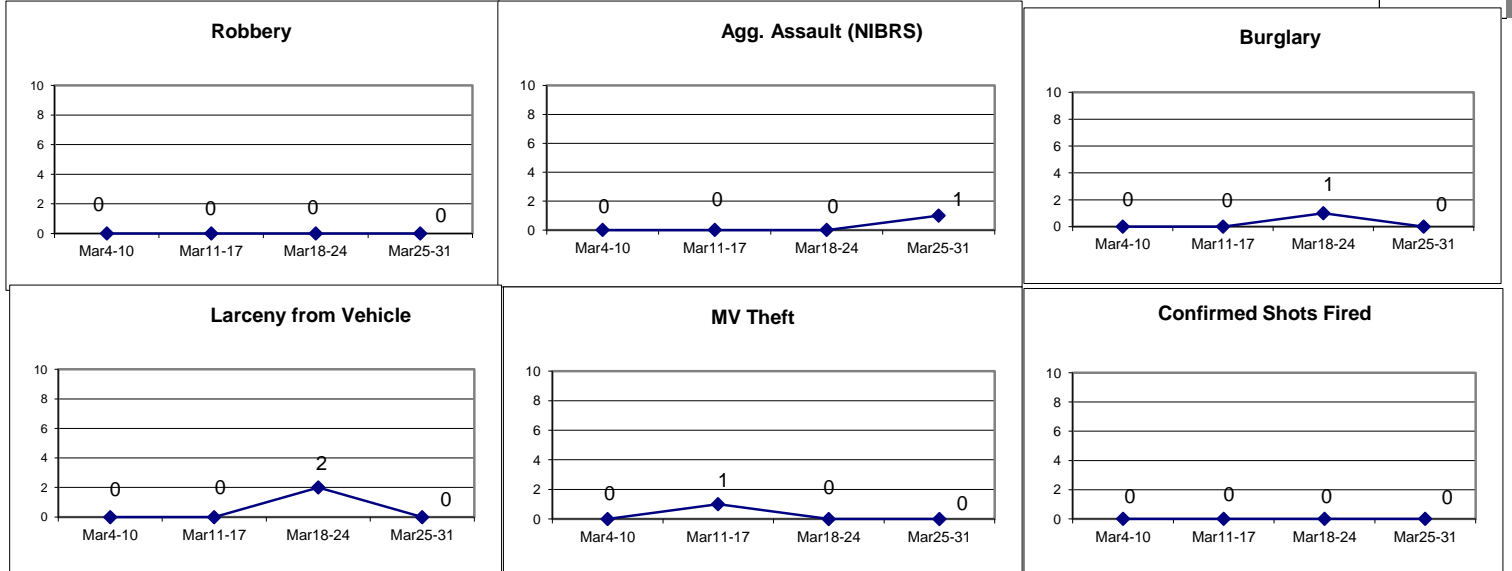


Each period is compared to the same period in the previous year.

DISTRICT 5 - HILL NORTH

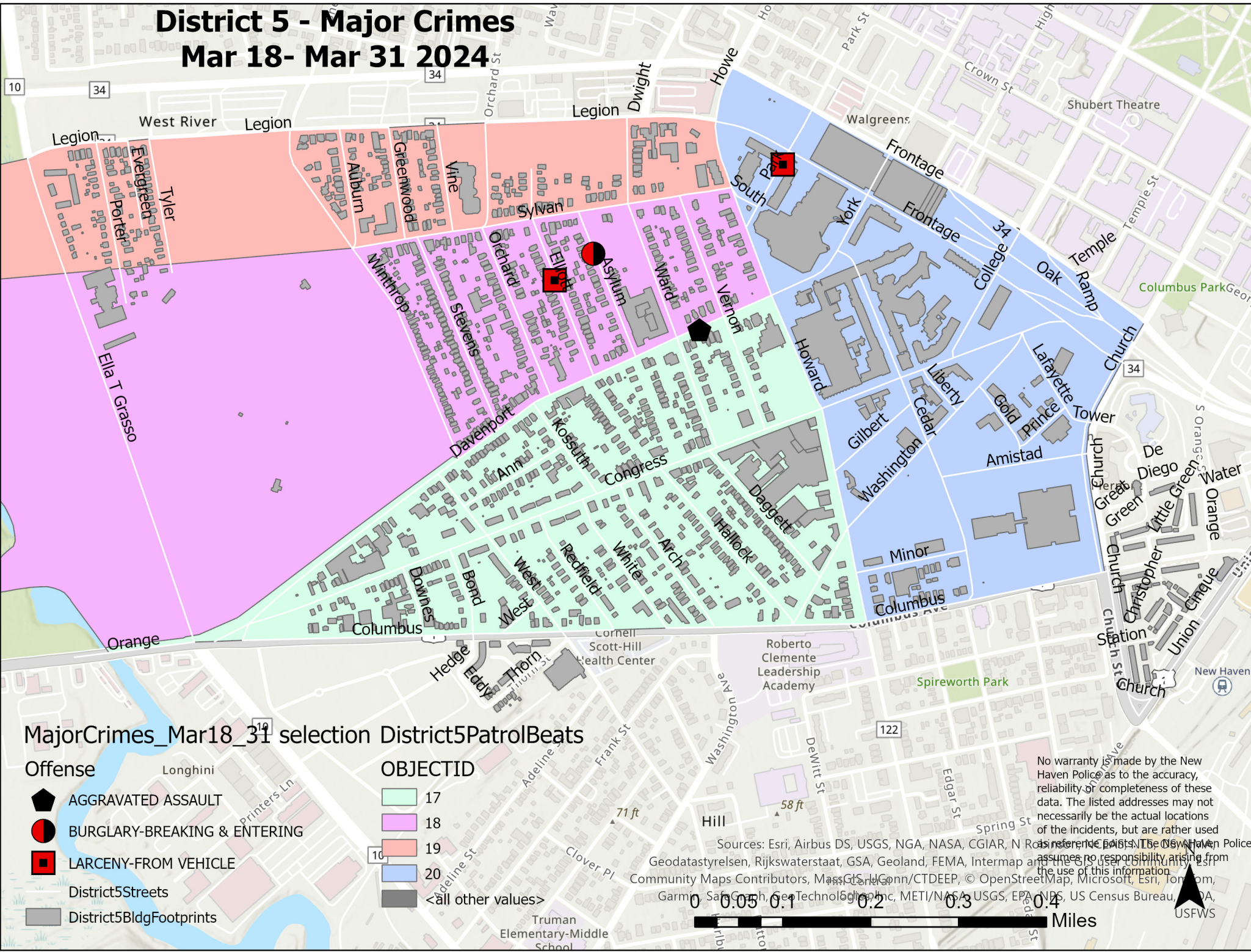
Incident Reports

	Week to Date			Prior Week		28 days			Year to Date		
	2024	2023	Cng	2024	Cng	2024	2023	Cng	2024	2023	Cng
VIOLENT CRIME:											
Murder Victims	0	0	--	0	--	0	0	--	0	0	--
Reported Rape Cases	0	0	--	0	--	0	0	--	0	1	-100.0%
Robbery with Firearm	0	0	--	0	--	0	0	--	0	1	-100.0%
Other Robbery	0	0	--	0	--	0	0	--	2	1	100.0%
Assault with Firearm Victims	0	0	--	0	--	0	1	-100.0%	0	3	-100.0%
Agg. Assault (NIBRS)	1	0	--	0	--	1	2	-50.0%	4	7	-42.9%
Total:	1	0	--	0	--	1	3	-66.7%	6	13	-53.8%
PROPERTY CRIME:											
Burglary	0	2	-100.0%	0	--	0	3	-100.0%	2	8	-75.0%
MV Theft	0	0	--	0	--	1	1	0.0%	16	10	60.0%
Larceny from Vehicle	0	1	-100.0%	2	-100.0%	2	2	0.0%	9	8	12.5%
Other Larceny	1	0	--	4	-75.0%	10	2	400.0%	24	19	26.3%
Total:	1	3	-66.7%	6	-83.3%	13	8	62.5%	51	45	13.3%
OTHER CRIME:											
Simple Assault	0	2	-100.0%	2	-100.0%	4	6	-33.3%	20	15	33.3%
Drugs & Narcotics	0	0	--	1	-100.0%	1	1	0.0%	12	8	50.0%
Vandalism	1	1	0.0%	1	0.0%	4	8	-50.0%	21	32	-34.4%
Intimidation/Threatening	3	2	50.0%	3	0.0%	13	10	30.0%	38	27	40.7%
Weapons Violation	0	1	-100.0%	0	--	0	2	-100.0%	5	4	25.0%
Total:	4	6	-33.3%	7	-42.9%	22	27	-18.5%	96	86	11.6%
Motor Vehicle Stops	46	83	-44.6%	72	-36.1%	161	83	94.0%	364	202	80.2%
Confirmed Shots Fired	0	0	--	0	--	0	1	-100.0%	1	3	-66.7%












District 5 - Major Crimes

Mar 18- Mar 31 2024



MajorCrimes_Mar18_31 selection District5PatrolBeats

- Offense**
-  AGGRAVATED ASSAULT
 -  BURGLARY-BREAKING & ENTERING
 -  LARCENY-FROM VEHICLE
- District5Streets
-  District5BldgFootprints

- OBJECTID**
-  17
 -  18
 -  19
 -  20
 -  <all other values>

No warranty is made by the New Haven Police as to the accuracy, reliability or completeness of these data. The listed addresses may not necessarily be the actual locations of the incidents, but are rather used as reference points. The New Haven Police assumes no responsibility arising from the use of this information.

Sources: Esri, Airbus DS, USGS, NGA, NASA, CGIAR, NRS, reference points, The New Haven Police Geodastylelsen, Rijkswaterstaat, GSA, Geoland, FEMA, Intermap and the GIS user community, Esri, Community Maps Contributors, MassGIS, UConn/CTDEEP, © OpenStreetMap, Microsoft, Esri, TomTom, Garmin, SafeGraph, GeoTechnology, Inc, METI/NASA, USGS, EPA, NPS, US Census Bureau, NOAA, USFWS

0 0.05 0.1 0.2 0.3 0.4 Miles

DISTRICT 5 - MAJOR CRIMES BETWEEN - MAR 18 - MAR 31 2024							
Inci_Id	Offense	Date_Rept	Streetnbr	Street	Hour_	Dow	Dist
24012985	AGGRAVATED ASSAULT	27-Mar-24	138	DAVENPORT A\	2258	WE	5
24012243	BURGLARY-BREAKING & ENTERIN	23-Mar-24	88	ASYLUM ST	1447	SA	5
24011662	LARCENY-FROM VEHICLE	20-Mar-24	44	ELLIOTT ST	845	WE	5
24011919	LARCENY-FROM VEHICLE	21-Mar-24	35	PARK ST	1232	TH	5

WEEKLY CRIME / CFS COMPARISON REPORT

This report covers periods:

Current Week 3/25/2024 to 3/31/2024 (Monday-Sunday)
Prior Week 3/18/2024 to 3/24/2024 (Prior Week)
Last 4 Weeks 3/4/2024 to 3/31/2024 (28 Day Period)
Year to Date (YTD) 1/1/2024 to 3/31/2024

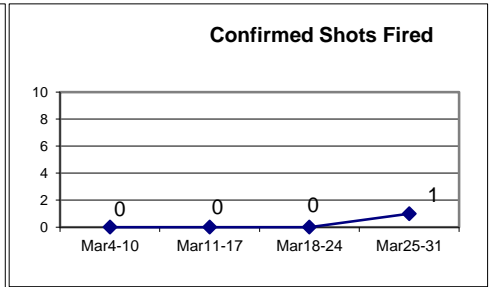
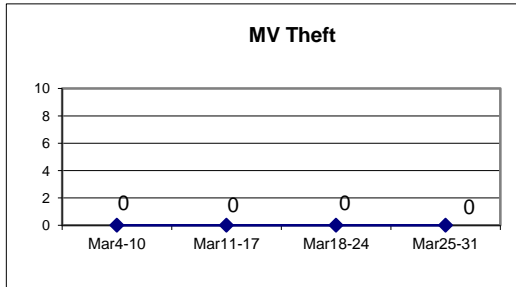
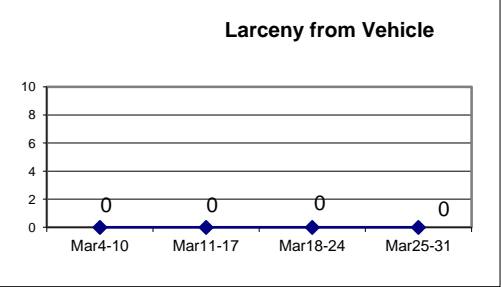
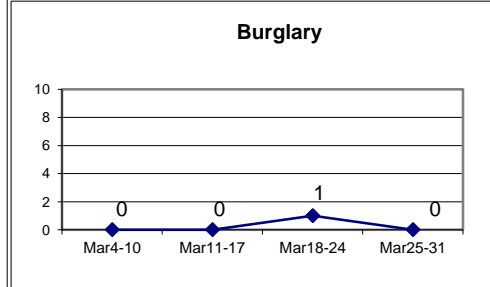
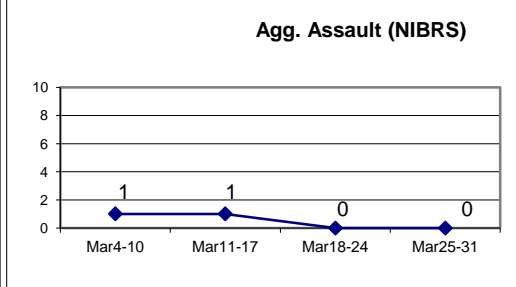
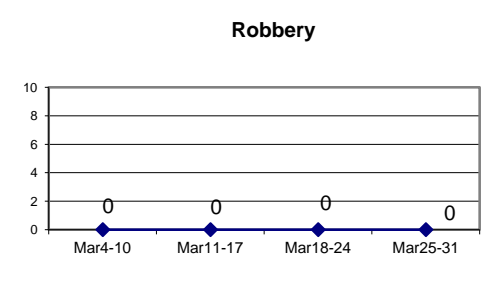


Each period is compared to the same period in the previous year.

DISTRICT 6 - DIXWELL

Incident Reports

	Week to Date			Prior Week		28 days			Year to Date		
	2024	2023	Cng	2024	Cng	2024	2023	Cng	2024	2023	Cng
VIOLENT CRIME:											
Murder Victims	0	0	--	0	--	0	0	--	0	0	--
Reported Rape Cases	0	0	--	0	--	0	0	--	2	0	--
Robbery with Firearm	0	0	--	0	--	0	0	--	0	0	--
Other Robbery	0	0	--	0	--	0	1	-100.0%	0	2	-100.0%
Assault with Firearm Victims	0	0	--	0	--	0	0	--	0	6	-100.0%
Agg. Assault (NIBRS)	0	0	--	0	--	2	0	--	4	6	-33.3%
Total:	0	0	--	0	--	2	1	100.0%	6	14	-57.1%
PROPERTY CRIME:											
Burglary	0	0	--	1	-100.0%	1	3	-66.7%	1	6	-83.3%
MV Theft	0	1	-100.0%	0	--	0	1	-100.0%	3	7	-57.1%
Larceny from Vehicle	0	0	--	0	--	0	0	--	0	3	-100.0%
Other Larceny	0	0	--	3	-100.0%	3	4	-25.0%	10	9	11.1%
Total:	0	1	-100.0%	4	-100.0%	4	8	-50.0%	14	25	-44.0%
OTHER CRIME:											
Simple Assault	0	1	-100.0%	1	-100.0%	2	3	-33.3%	5	8	-37.5%
Drugs & Narcotics	0	0	--	0	--	0	0	--	0	1	-100.0%
Vandalism	0	0	--	0	--	3	1	200.0%	13	9	44.4%
Intimidation/Threatening	0	1	-100.0%	0	--	2	1	100.0%	14	12	16.7%
Weapons Violation	0	0	--	0	--	0	0	--	0	1	-100.0%
Total:	0	2	-100.0%	1	-100.0%	7	5	40.0%	32	31	3.2%
Motor Vehicle Stops	6	25	-76.0%	0	--	11	25	-56.0%	74	70	5.7%
Confirmed Shots Fired	1	0	--	0	--	1	1	0.0%	4	5	-20.0%



DISTRICT 6 - MAJOR CRIMES BETWEEN - MAR 18 - MAR 31 2024							
Inci_Id	Offense	Date_Rept	Streetnbr	Street	Hour_	Dow	Dist
24011667	BURGLARY-BREAKING & ENTERIN	20-Mar-24	26	CHARLES ST	748	WE	6
24012908	FIREARM DISCHARGE (WEAPON LA	27-Mar-24	317	DIXWELL AVE	1543	WE	6

WEEKLY CRIME / CFS COMPARISON REPORT

This report covers periods:

Current Week	3/25/2024	to	3/31/2024	(Monday-Sunday)
Prior Week	3/18/2024	to	3/24/2024	(Prior Week)
Last 4 Weeks	3/4/2024	to	3/31/2024	(28 Day Period)
Year to Date (YTD)	1/1/2024	to	3/31/2024	

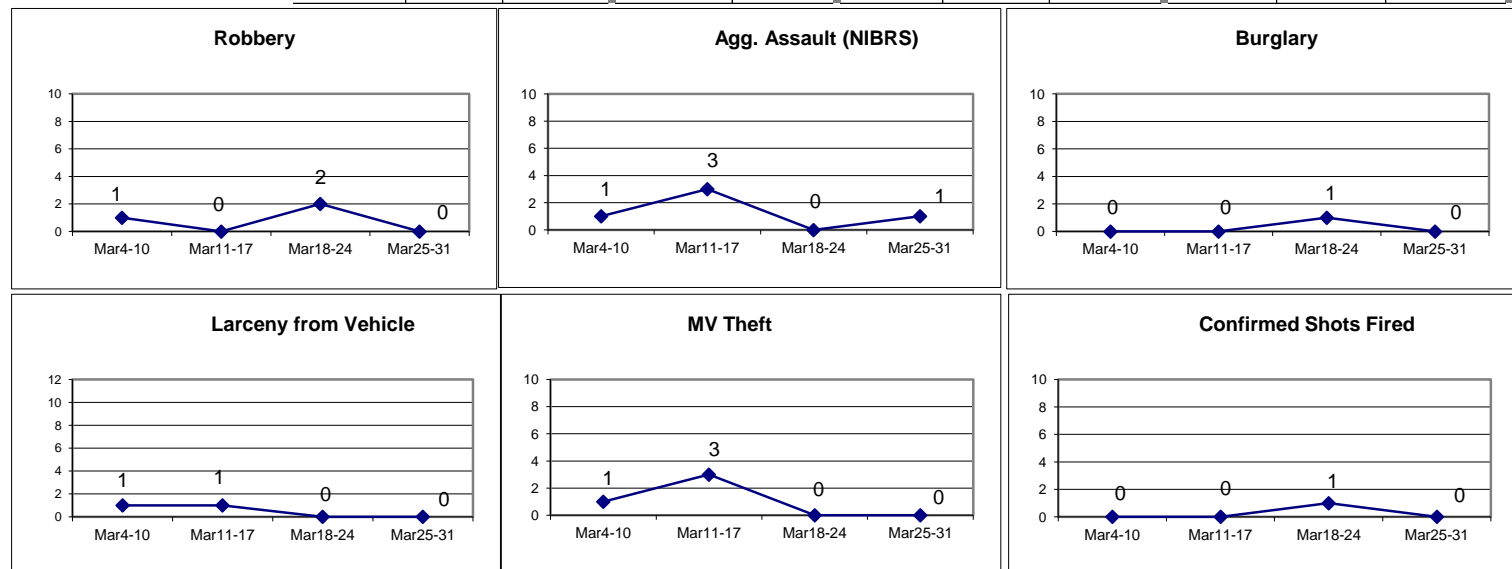


Each period is compared to the same period in the previous year.

DISTRICT 7 - NEWHALLVILLE

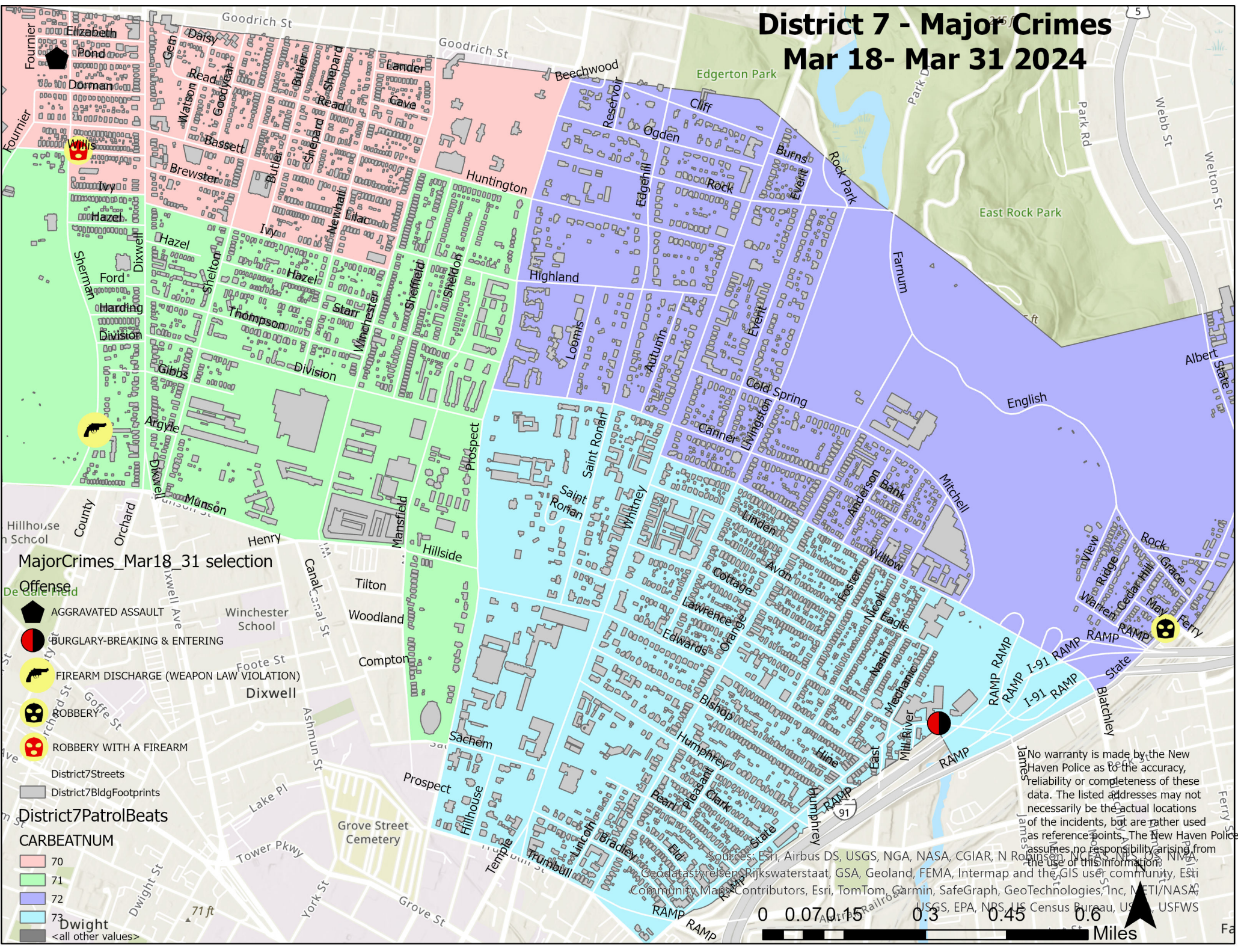
Incident Reports

	Week to Date			Prior Week		28 days			Year to Date		
	2024	2023	Cng	2024	Cng	2024	2023	Cng	2024	2023	Cng
VIOLENT CRIME:											
Murder Victims	0	0	--	0	--	0	1	-100.0%	1	1	0.0%
Reported Rape Cases	0	0	--	0	--	0	0	--	2	0	--
Robbery with Firearm	0	0	--	1	-100.0%	2	1	100.0%	4	4	0.0%
Other Robbery	0	0	--	1	-100.0%	1	0	--	3	3	0.0%
Assault with Firearm Victims	0	0	--	0	--	1	1	0.0%	4	5	-20.0%
Agg. Assault (NIBRS)	1	1	0.0%	0	--	5	3	66.7%	10	11	-9.1%
Total:	1	1	0.0%	2	-50.0%	9	6	50.0%	24	24	0.0%
PROPERTY CRIME:											
Burglary	0	1	-100.0%	1	-100.0%	1	4	-75.0%	7	11	-36.4%
MV Theft	0	2	-100.0%	0	--	4	7	-42.9%	39	31	25.8%
Larceny from Vehicle	0	0	--	0	--	2	0	--	13	10	30.0%
Other Larceny	1	6	-83.3%	4	-75.0%	16	19	-15.8%	75	63	19.0%
Total:	1	9	-88.9%	5	-80.0%	23	30	-23.3%	134	115	16.5%
OTHER CRIME:											
Simple Assault	2	1	100.0%	1	100.0%	4	4	0.0%	18	16	12.5%
Drugs & Narcotics	0	0	--	0	--	0	0	--	5	2	150.0%
Vandalism	3	4	-25.0%	2	50.0%	13	11	18.2%	63	59	6.8%
Intimidation/Threatening	8	3	166.7%	1	700.0%	11	13	-15.4%	44	52	-15.4%
Weapons Violation	0	1	-100.0%	0	--	1	1	0.0%	3	4	-25.0%
Total:	13	9	44.4%	4	225.0%	29	29	0.0%	133	133	0.0%
Motor Vehicle Stops	39	98	-60.2%	54	-27.8%	151	98	54.1%	505	274	84.3%
Confirmed Shots Fired	0	0	--	1	-100.0%	1	1	0.0%	11	13	-15.4%








District 7 - Major Crimes






Mar 18- Mar 31 2024



MajorCrimes_Mar18_31 selection


- Offense**
-  AGGRAVATED ASSAULT
 -  BURGLARY-BREAKING & ENTERING
 -  FIREARM DISCHARGE (WEAPON LAW VIOLATION)
 -  ROBBERY
 -  ROBBERY WITH A FIREARM
- District7Streets
District7BldgFootprints

District7PatrolBeats

- CARBEATNUM**
-  70
 -  71
 -  72
 -  73
 -  <all other values>

No warranty is made by the New Haven Police as to the accuracy, reliability or completeness of these data. The listed addresses may not necessarily be the actual locations of the incidents, but are rather used as reference points. The New Haven Police assumes no responsibility arising from the use of this information.

Sources: Esri, Airbus DS, USGS, NGA, NASA, CGIAR, N Robinson, NCGAS, NPS, US, NIMA, Geodatasysteisen, Rijkswaterstaat, GSA, Geoland, FEMA, Intermap and the GIS user community, Esri Community Maps Contributors, Esri, TomTom, Garmin, SafeGraph, GeoTechnologies, Inc, IZI/NASA, USGS, EPA, NRS, US Census Bureau, US, USFWS



DISTRICT 7 - MAJOR CRIMES BETWEEN - MAR 18 - MAR 31 2024							
Inci_Id	Offense	Date_Rept	Streetnb	Street	Hour	Dow	Dist
24013486	AGGRAVATED ASSAULT	31-Mar-24	79	POND ST	2354	SU	7
24012298	BURGLARY-BREAKING & ENTERIN	24-Mar-24	1080	STATE ST	810	SU	7
24012018	FIREARM DISCHARGE (WEAPON LA	21-Mar-24	559	SHERMAN PKY	1540	TH	7
24012392	ROBBERY	24-Mar-24	1312	STATE ST	2211	SU	7
24012353	ROBBERY WITH A FIREARM	24-Mar-24	61	WILLIS ST	1709	SU	7

WEEKLY CRIME / CFS COMPARISON REPORT

This report covers periods:

Current Week	3/25/2024	to	3/31/2024	(Monday-Sunday)
Prior Week	3/18/2024	to	3/24/2024	(Prior Week)
Last 4 Weeks	3/4/2024	to	3/31/2024	(28 Day Period)
Year to Date (YTD)	1/1/2024	to	3/31/2024	

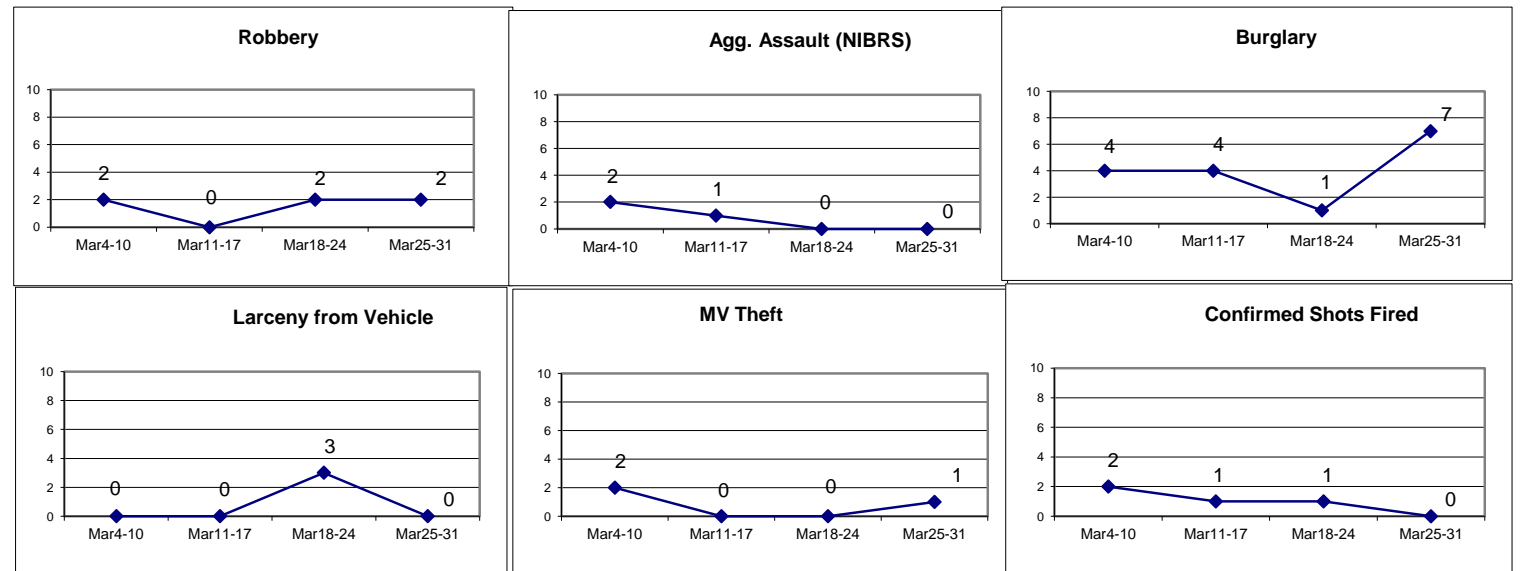


Each period is compared to the same period in the previous year.

DISTRICT 8 - FAIR HAVEN

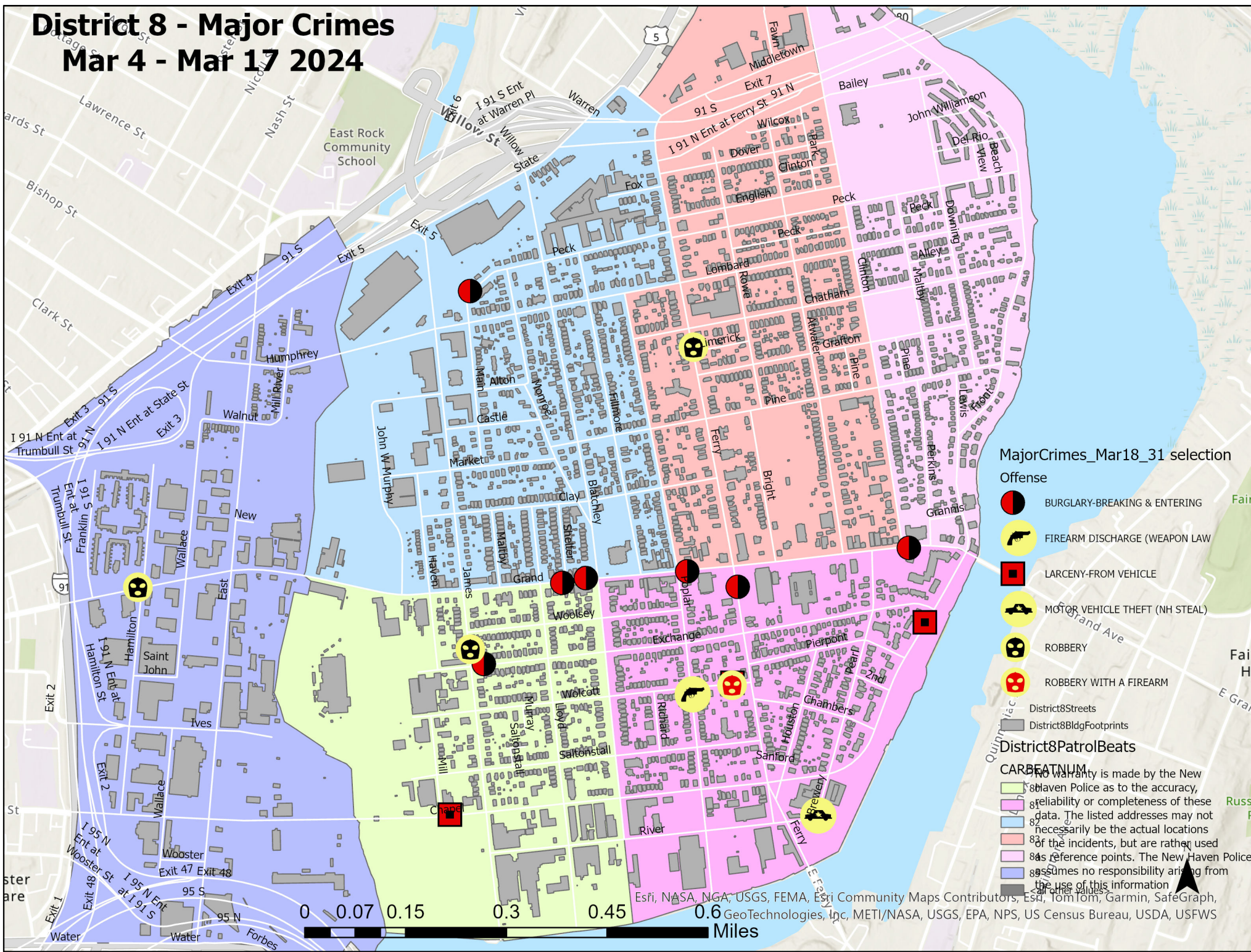
Incident Reports

	Week to Date			Prior Week		28 days			Year to Date		
	2024	2023	Cng	2024	Cng	2024	2023	Cng	2024	2023	Cng
VIOLENT CRIME:											
Murder Victims	0	0	--	0	--	0	0	--	0	2	-100.0%
Reported Rape Cases	0	0	--	0	--	1	0	--	3	1	200.0%
Robbery with Firearm	0	0	--	1	-100.0%	1	0	--	4	1	300.0%
Other Robbery	2	0	--	1	100.0%	5	1	400.0%	8	4	100.0%
Assault with Firearm Victims	0	0	--	0	--	1	0	--	2	0	--
Agg. Assault (NIBRS)	0	0	--	0	--	3	0	--	5	2	150.0%
Total:	2	0	--	2	0.0%	11	1	1000.0%	22	10	120.0%
PROPERTY CRIME:											
Burglary	7	1	600.0%	1	600.0%	16	4	300.0%	31	16	93.8%
MV Theft	1	1	0.0%	0	--	3	6	-50.0%	20	23	-13.0%
Larceny from Vehicle	0	2	-100.0%	3	-100.0%	3	4	-25.0%	8	17	-52.9%
Other Larceny	0	2	-100.0%	2	-100.0%	7	14	-50.0%	39	54	-27.8%
Total:	8	6	33.3%	6	33.3%	29	28	3.6%	98	110	-10.9%
OTHER CRIME:											
Simple Assault	0	3	-100.0%	2	-100.0%	6	9	-33.3%	12	24	-50.0%
Drugs & Narcotics	1	2	-50.0%	1	0.0%	4	5	-20.0%	28	19	47.4%
Vandalism	1	3	-66.7%	4	-75.0%	18	17	5.9%	40	40	0.0%
Intimidation/Threatening	4	5	-20.0%	3	33.3%	15	22	-31.8%	66	69	-4.3%
Weapons Violation	0	0	--	0	--	1	2	-50.0%	4	5	-20.0%
Total:	6	13	-53.8%	10	-40.0%	44	55	-20.0%	150	157	-4.5%
Motor Vehicle Stops	22	98	-77.6%	39	-43.6%	165	116	42.2%	434	773	-43.9%
Confirmed Shots Fired	0	1	-100.0%	1	-100.0%	4	7	-42.9%	7	11	-36.4%











District 8 - Major Crimes

Mar 4 - Mar 17 2024



MajorCrimes_Mar18_31 selection

- Offense
-  BURGLARY-BREAKING & ENTERING
 -  FIREARM DISCHARGE (WEAPON LAW)
 -  LARCENY-FROM VEHICLE
 -  MOTOR VEHICLE THEFT (NH STEAL)
 -  ROBBERY
 -  ROBBERY WITH A FIREARM
 -  District8Streets
 -  District8BldgFootprints

District8PatrolBeats

CARBETNAM
 No warranty is made by the New Haven Police as to the accuracy, reliability or completeness of these data. The listed addresses may not necessarily be the actual locations of the incidents, but are rather used as reference points. The New Haven Police assumes no responsibility arising from the use of this information.

Esri, NASA, NGA, USGS, FEMA, Esri Community Maps Contributors, Esri, TomTom, Garmin, SafeGraph, GeoTechnologies, Inc, METI/NASA, USGS, EPA, NPS, US Census Bureau, USDA, USFWS



DISTRICT 8 - MAJOR CRIMES BETWEEN - MAR 18 - MAR 31 2024							
Inci_Id	Offense	Date_Rept	Streetnbr	Street	Hour	Dow	Dist
24012991	BURGLARY-BREAKING & ENTERING	28-Mar-24	70	GRAND AVE	159	TH	8
24012733	BURGLARY-BREAKING & ENTERING	26-Mar-24	399	PECK ST	1621	TU	8
24013417	BURGLARY-BREAKING & ENTERING	31-Mar-24	341	EXCHANGE ST	1036	SU	8
24013128	BURGLARY-BREAKING & ENTERING	29-Mar-24	311	GRAND AVE	325	FR	8
24012819	BURGLARY-BREAKING & ENTERING	27-Mar-24	326	GRAND AVE	631	WE	8
24011309	BURGLARY-BREAKING & ENTERING	18-Mar-24	325	FERRY ST	56	MO	8
24013078	BURGLARY-BREAKING & ENTERING	28-Mar-24	399	PECK ST	1830	TH	8
24013397	BURGLARY-BREAKING & ENTERING	31-Mar-24	244	GRAND AVE	321	SU	8
24011843	FIREARM DISCHARGE (WEAPON LAW VIOLATI	21-Mar-24	157	POPLAR ST	310	TH	8
24011593	LARCENY-FROM VEHICLE	19-Mar-24	277	CHAPEL ST	1621	TU	8
24011639	LARCENY-FROM VEHICLE	19-Mar-24	130	FRONT ST	2202	TU	8
24011728	LARCENY-FROM VEHICLE	20-Mar-24	13	WOLCOTT ST	1415	WE	8
24012504	MOTOR VEHICLE THEFT (NH STEAL)	25-Mar-24	1	BREWERY SQ	1130	MO	8
24013266	ROBBERY	30-Mar-24	657	GRAND AVE	34	SA	8
24012344	ROBBERY	24-Mar-24	169	JAMES ST	1625	SU	8
24013444	ROBBERY	31-Mar-24	509	FERRY STREET	1652	SU	8
24012396	ROBBERY WITH A FIREARM	24-Mar-24	14	WOLCOTT ST	2205	SU	8

This report covers periods:

Current Week	3/25/2024	to	3/31/2024	(Monday-Sunday)
Prior Week	3/18/2024	to	3/24/2024	(Prior Week)
Last 4 Weeks	3/4/2024	to	3/31/2024	(28 Day Period)
Year to Date (YTD)	1/1/2024	to	3/31/2024	

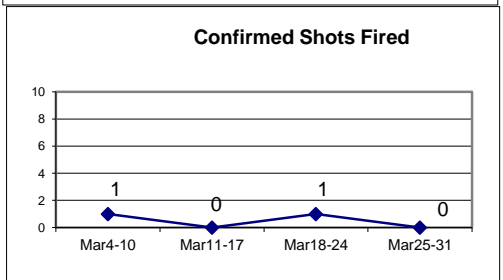
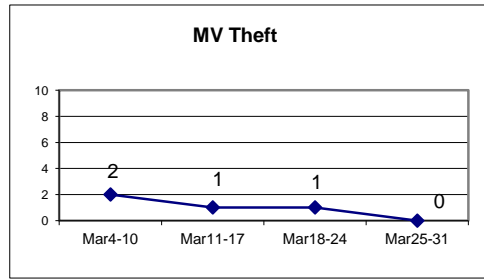
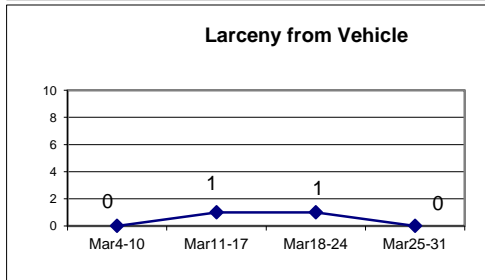
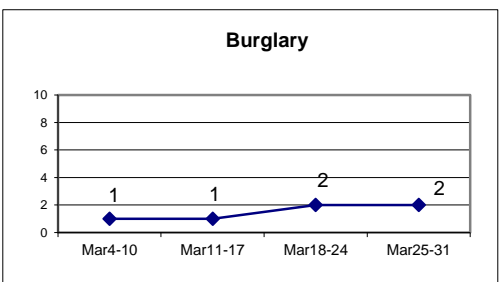
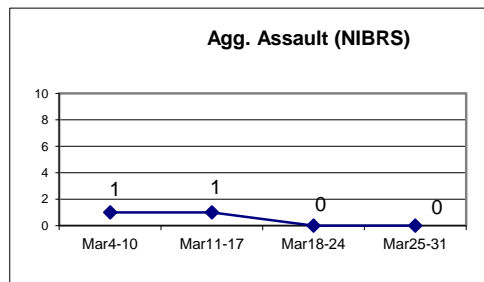
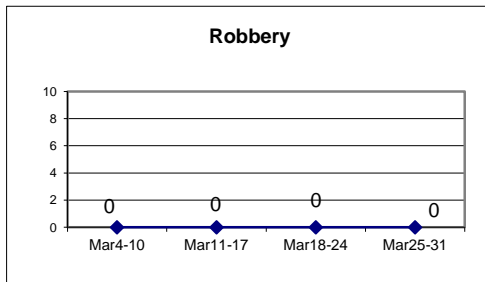


Each period is compared to the same period in the previous year.

DISTRICT 9 - EAST SHORE

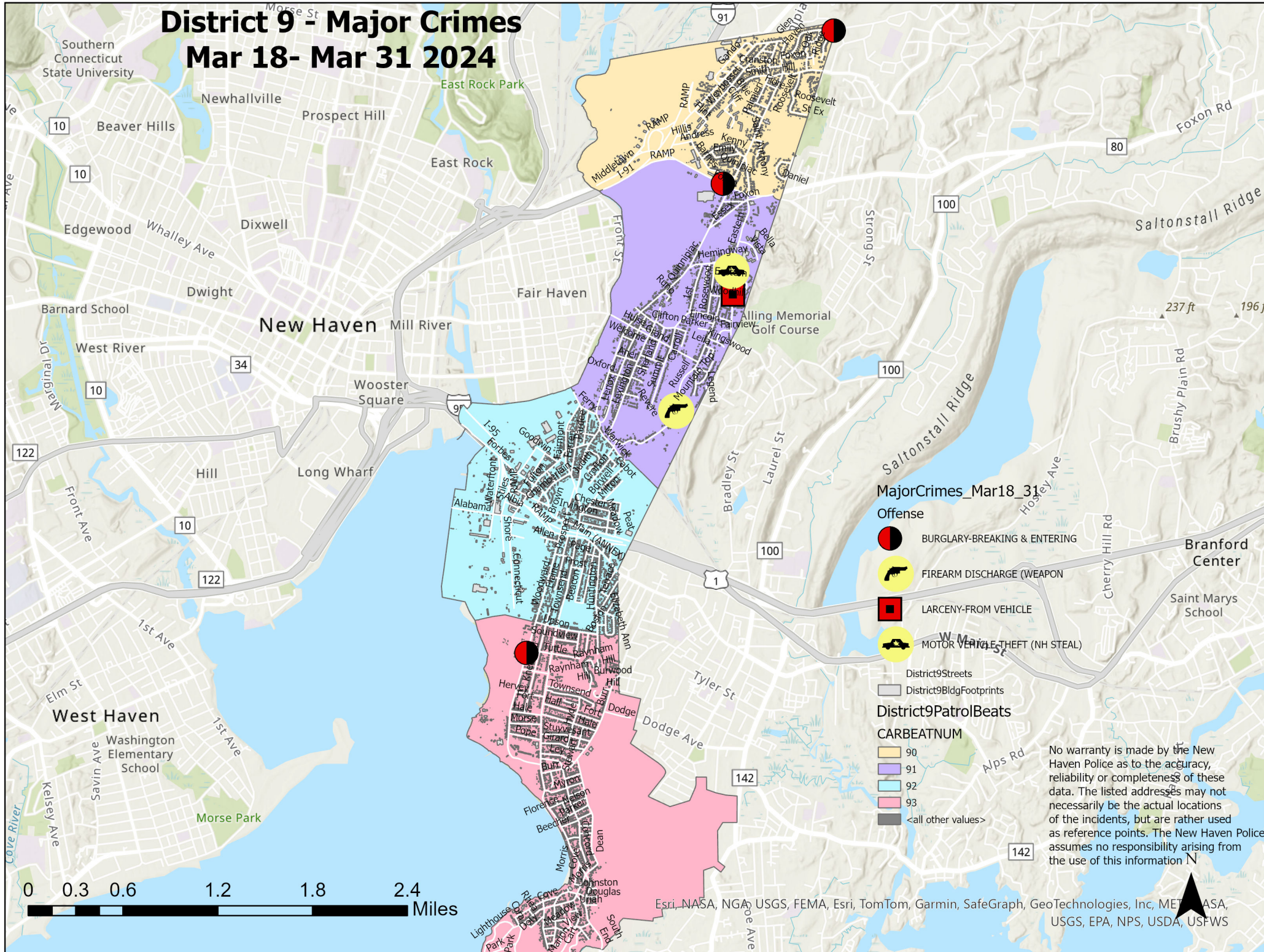
Incident Reports

	Week to Date			Prior Week		28 days			Year to Date		
	2024	2023	Cng	2024	Cng	2024	2023	Cng	2024	2023	Cng
VIOLENT CRIME:											
Murder Victims	0	0	--	0	--	1	0	--	1	0	--
Reported Rape Cases	0	0	--	0	--	0	0	--	1	1	0.0%
Robbery with Firearm	0	0	--	0	--	0	0	--	1	0	--
Other Robbery	0	0	--	0	--	0	0	--	1	0	--
Assault with Firearm Victims	0	0	--	0	--	0	0	--	0	0	--
Agg. Assault (NIBRS)	0	0	--	0	--	2	0	--	3	4	-25.0%
Total:	0	0	--	0	--	3	0	--	7	5	40.0%
PROPERTY CRIME:											
Burglary	2	1	100.0%	2	0.0%	6	2	200.0%	16	8	100.0%
MV Theft	0	1	-100.0%	1	-100.0%	4	4	0.0%	31	29	6.9%
Larceny from Vehicle	0	0	--	1	-100.0%	2	2	0.0%	12	12	0.0%
Other Larceny	2	9	-77.8%	4	-50.0%	15	27	-44.4%	58	127	-54.3%
Total:	4	11	-63.6%	8	-50.0%	27	35	-22.9%	117	176	-33.5%
OTHER CRIME:											
Simple Assault	1	0	--	1	0.0%	8	2	300.0%	13	10	30.0%
Drugs & Narcotics	0	0	--	0	--	0	0	--	3	4	-25.0%
Vandalism	4	4	0.0%	3	33.3%	9	15	-40.0%	49	37	32.4%
Intimidation/Threatening	2	8	-75.0%	5	-60.0%	18	26	-30.8%	64	74	-13.5%
Weapons Violation	2	0	--	0	--	2	3	-33.3%	5	7	-28.6%
Total:	9	12	-25.0%	9	0.0%	37	46	-19.6%	134	132	1.5%
Motor Vehicle Stops	89	223	-60.1%	75	18.7%	249	223	11.7%	661	482	37.1%
Confirmed Shots Fired	0	1	-100.0%	1	-100.0%	2	6	-66.7%	3	12	-75.0%







District 9 - Major Crimes

Mar 18- Mar 31 2024








MajorCrimes_Mar18_31

- Offense**
-  BURGLARY-BREAKING & ENTERING
 -  FIREARM DISCHARGE (WEAPON)
 -  LARCENY-FROM VEHICLE
 -  MOTOR VEHICLE THEFT (NH STEAL)

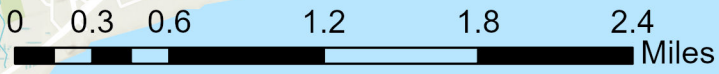
District9Streets
 District9BldgFootprints

District9PatrolBeats

CARBEATNUM

-  90
-  91
-  92
-  93
-  <all other values>

No warranty is made by the New Haven Police as to the accuracy, reliability or completeness of these data. The listed addresses may not necessarily be the actual locations of the incidents, but are rather used as reference points. The New Haven Police assumes no responsibility arising from the use of this information.



DISTRICT 9 - MAJOR CRIMES BETWEEN - MAR 18 - MAR 31 2024							
Inci_Id	Offense	Date_Rept	Streetnbr	Street	Hour_	Dow	Dist
24011322	BURGLARY-BREAKING & ENTERING	18-Mar-24	338	WOODWARD AVI	706	MO	9
24012824	BURGLARY-BREAKING & ENTERING	27-Mar-24	338	WOODWARD AVI	902	WE	9
24012067	BURGLARY-BREAKING & ENTERING	22-Mar-24	310	FOXON BLVD	921	FR	9
24012579	BURGLARY-BREAKING & ENTERING	25-Mar-24	220	GLEN HAVEN RD	1748	MO	9
24011491	FIREARM DISCHARGE (WEAPON LAW VIOLATI	18-Mar-24	273	RUSSELL ST	2352	MO	9
24011715	LARCENY-FROM VEHICLE	20-Mar-24	2	BOUCHET LN	1231	WE	9
24011498	MOTOR VEHICLE THEFT (NH STEAL)	19-Mar-24	321	EASTERN ST	630	MO	9

WEEKLY CRIME / CFS COMPARISON REPORT

This report covers periods:

Current Week	3/25/2024	to	3/31/2024	(Monday-Sunday)
Prior Week	3/18/2024	to	3/24/2024	(Prior Week)
Last 4 Weeks	3/4/2024	to	3/31/2024	(28 Day Period)
Year to Date (YTD)	1/1/2024	to	3/31/2024	

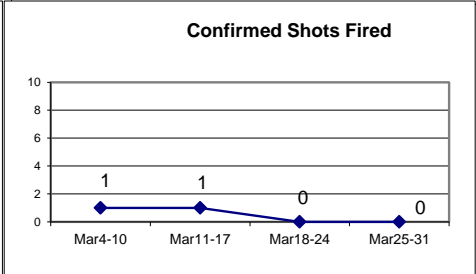
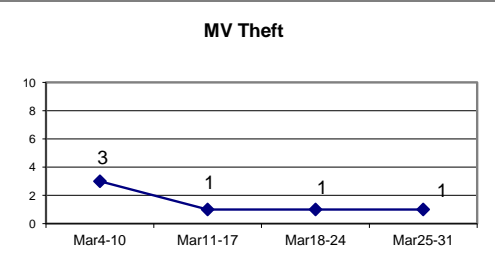
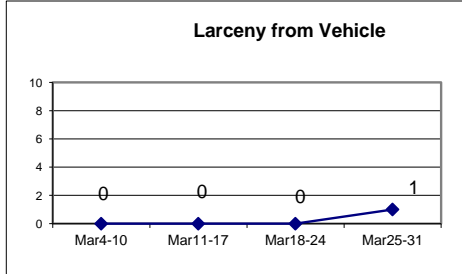
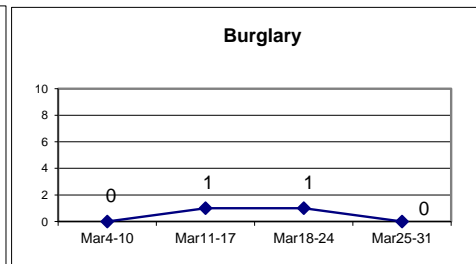
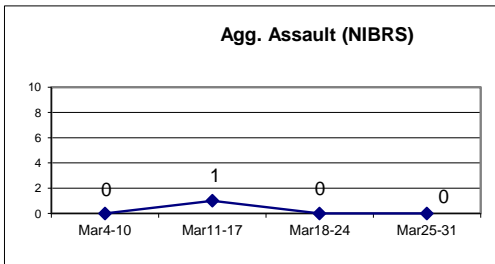
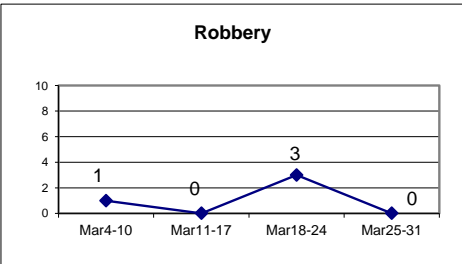


Each period is compared to the same period in the previous year.

DISTRICT 10 - BEAVER HILL

Incident Reports





	Week to Date			Prior Week		28 days			Year to Date		
	2024	2023	Cng	2024	Cng	2024	2023	Cng	2024	2023	Cng
VIOLENT CRIME:											
Murder Victims	0	1	-100.0%	0	--	0	1	-100.0%	1	1	0.0%
Reported Rape Cases	0	0	--	0	--	0	0	--	0	0	--
Robbery with Firearm	0	0	--	0	--	0	2	-100.0%	2	0	--
Other Robbery	0	0	--	3	-100.0%	4	3	33.3%	5	4	25.0%
Assault with Firearm Victims	0	0	--	0	--	0	0	--	0	3	-100.0%
Agg. Assault (NIBRS)	0	1	-100.0%	0	--	1	3	-66.7%	6	8	-25.0%
Total:	0	2	-100.0%	3	-100.0%	5	9	-44.4%	14	16	-12.5%
PROPERTY CRIME:											
Burglary	0	0	--	1	-100.0%	2	2	0.0%	6	13	-53.8%
MV Theft	1	3	-66.7%	1	0.0%	6	7	-14.3%	24	32	-25.0%
Larceny from Vehicle	1	0	--	0	--	1	0	--	13	8	62.5%
Other Larceny	2	5	-60.0%	2	0.0%	10	18	-44.4%	47	52	-9.6%
Total:	4	8	-50.0%	4	0.0%	19	27	-29.6%	90	105	-14.3%
OTHER CRIME:											
Simple Assault	2	1	100.0%	2	0.0%	5	2	150.0%	11	13	-15.4%
Drugs & Narcotics	0	0	--	0	--	0	2	-100.0%	4	5	-20.0%
Vandalism	3	3	0.0%	2	50.0%	8	9	-11.1%	55	57	-3.5%
Intimidation/Threatening	4	2	100.0%	1	300.0%	14	6	133.3%	31	25	24.0%
Weapons Violation	0	0	--	1	-100.0%	1	1	0.0%	3	5	-40.0%
Total:	9	6	50.0%	6	50.0%	28	20	40.0%	104	105	-1.0%
Motor Vehicle Stops	29	139	-79.1%	8	262.5%	57	139	-59.0%	273	361	-24.4%
Confirmed Shots Fired	0	1	-100.0%	0	--	2	4	-50.0%	6	9	-33.3%



District 10 - Major Crimes






Mar 18- Mar 31 2024

MajorCrimes_Mar18_31 selection

- Offense
-  BURGLARY-BREAKING & ENTERING
 -  LARCENY-FROM VEHICLE
 -  MOTOR VEHICLE THEFT (NH STEAL)
 -  ROBBERY

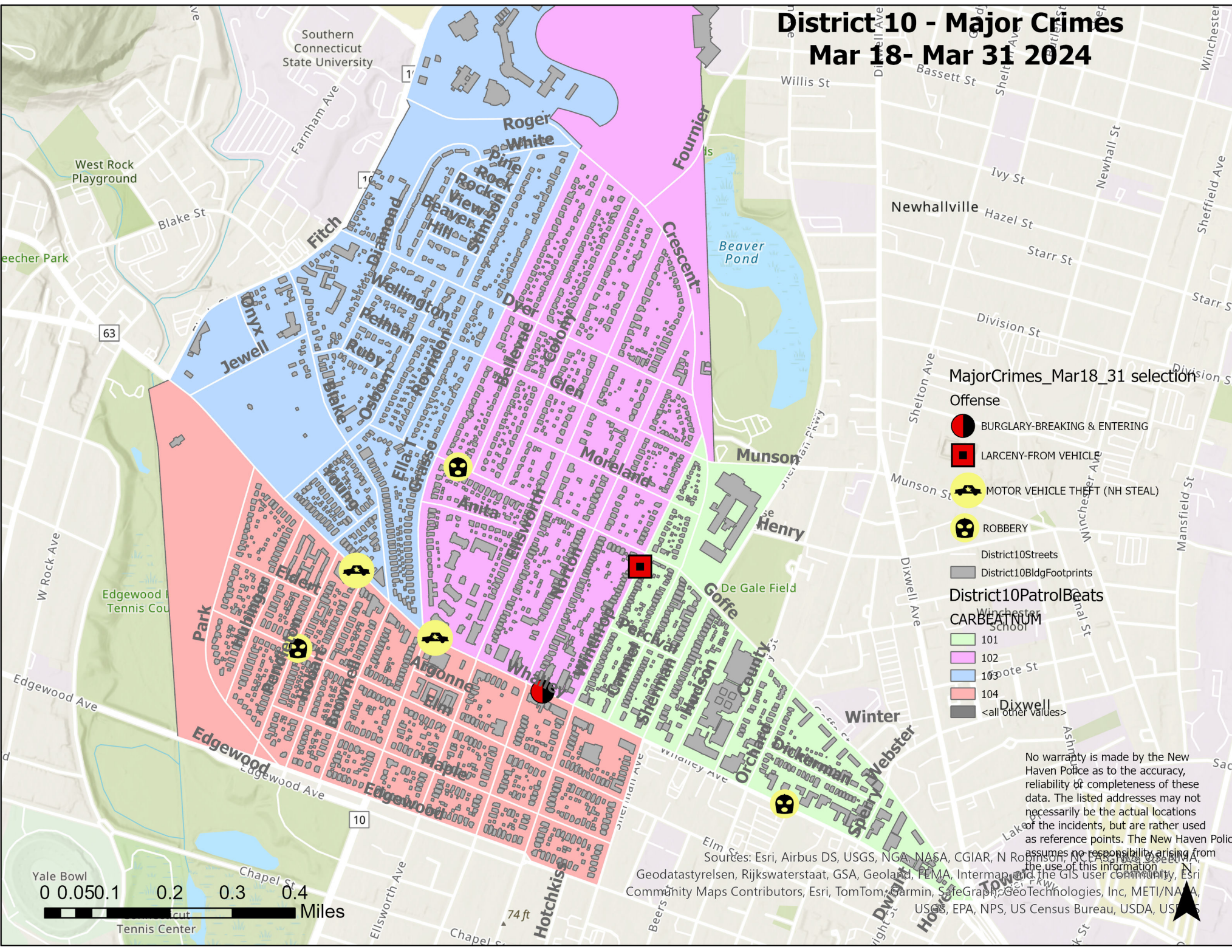
District10Streets
District10BldgFootprints

District10PatrolBeats

- CARBEATNUM
-  101
 -  102
 -  103
 -  104
 -  <all other values>

No warranty is made by the New Haven Police as to the accuracy, reliability or completeness of these data. The listed addresses may not necessarily be the actual locations of the incidents, but are rather used as reference points. The New Haven Police assumes no responsibility arising from the use of this information.

Sources: Esri, Airbus DS, USGS, NGA, NASA, CGIAR, N Robinson, NCEM, FEMA, USGS, Esri, Geodatastyrelsen, Rijkswaterstaat, GSA, Geoland, FEMA, Intermap and the GIS user community, Esri Community Maps Contributors, Esri, TomTom, Garmin, SafeGraph, GeoTechnologies, Inc, METI/NAIPA, USGS, EPA, NPS, US Census Bureau, USDA, USGS



DISTRICT 10 - MAJOR CRIMES BETWEEN - MAR 18 - MAR 31 2024						
Inci_Id	Offense	Date_Rept	Streetnbr	Street	Hour_Dow	Dist
24011683	BURGLARY-BREAKING & ENTERING	20-Mar-24	372	WHALLEY AVE	912 WE	10
24012810	LARCENY-FROM VEHICLE	27-Mar-24	575	WINTHROP AVE	702 WE	10
24011847	MOTOR VEHICLE THEFT (NH STEAL)	21-Mar-24	465	WHALLEY AVE	707 TH	10
24012813	MOTOR VEHICLE THEFT (NH STEAL)	27-Mar-24	550	WHALLEY AVE	716 WE	10
24011620	ROBBERY	19-Mar-24	169	WHALLEY AVE	1937 TU	10
24012074	ROBBERY	22-Mar-24	947	ELM ST/PENDLETON	1123 FR	10
24011820	ROBBERY	20-Mar-24	200	GOFFE ST	1924 WE	10