

WEEKLY CRIME / CFS COMPARISON REPORT

This report covers periods:

Current Week	11/6/2023	to	11/12/2023	(Monday-Sunday)
Prior Week	10/30/2023	to	11/5/2023	(Prior Week)
Last 4 Weeks	10/16/2023	to	11/12/2023	(28 Day Period)
Year to Date (YTD)	1/1/2023	to	11/12/2023	

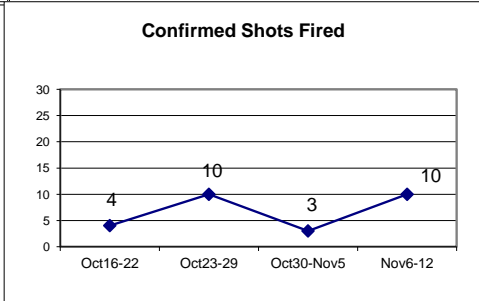
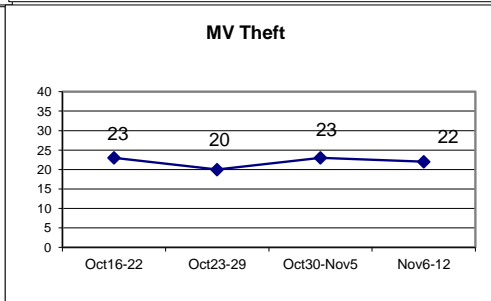
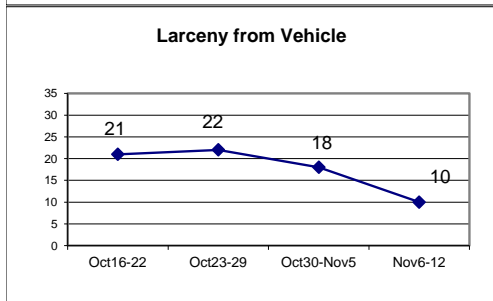
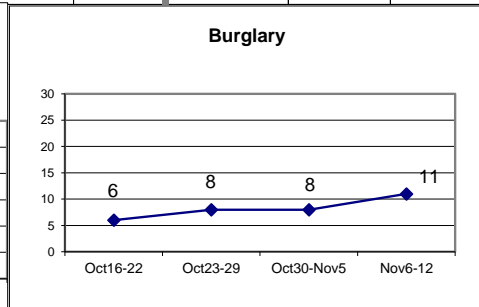
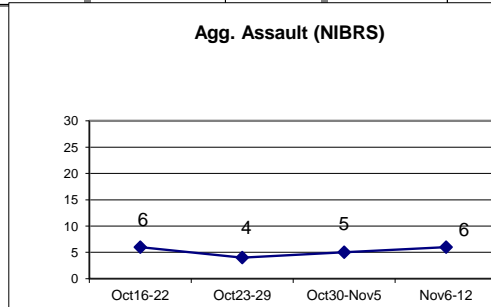
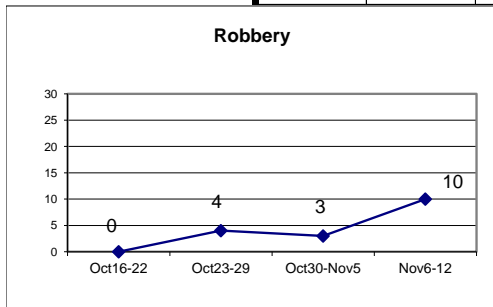


Each period is compared to the same period in the previous year.

Citywide

Incident Reports

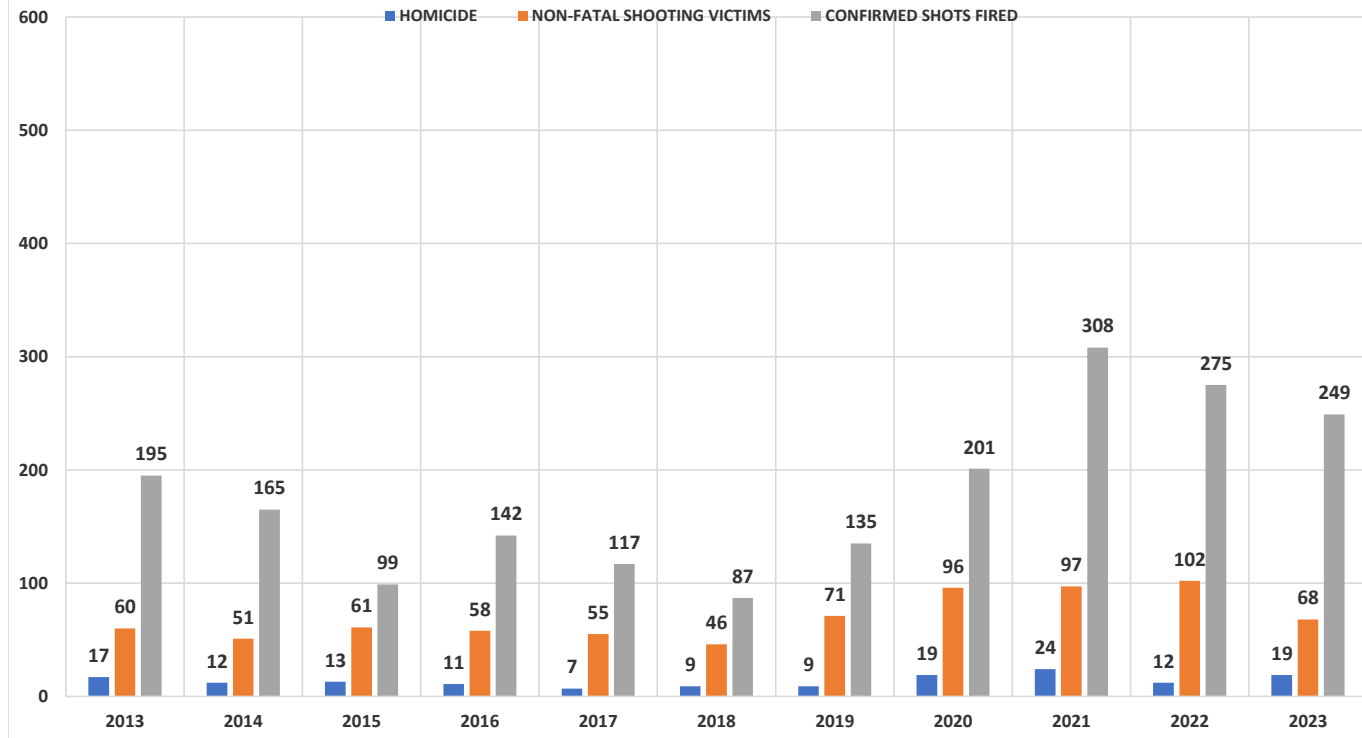
	Week to Date			Prior Week		28 days			Year to Date		
	2023	2022	Cng	2023	Cng	2023	2022	Cng	2023	2022	Cng
VIOLENT CRIME:											
Murder Victims	0	1	-100.0%	0	--	0	1	-100.0%	19	12	58.3%
Felony Sex. Assault	0	0	--	0	--	1	0	--	25	20	25.0%
Robbery with Firearm	2	3	-33.3%	1	100.0%	3	8	-62.5%	80	83	-3.6%
Other Robbery	8	2	300.0%	2	300.0%	14	10	40.0%	139	123	13.0%
Assault with Firearm Victims	2	2	0.0%	4	-50.0%	7	9	-22.2%	68	102	-33.3%
Agg. Assault (NIBRS)	6	9	-33.3%	5	20.0%	21	28	-25.0%	205	266	-22.9%
Total:	18	17	5.9%	12	50.0%	46	56	-17.9%	536	606	-11.6%
PROPERTY CRIME:											
Burglary	11	6	83.3%	8	37.5%	33	18	83.3%	352	299	17.7%
MV Theft	22	11	100.0%	23	-4.3%	88	66	33.3%	1,052	624	68.6%
Larceny from Vehicle	10	6	66.7%	18	-44.4%	71	33	115.2%	556	481	15.6%
Other Larceny	54	42	28.6%	46	17.4%	226	156	44.9%	2,104	1,999	5.3%
Total:	97	65	49.2%	95	2.1%	418	273	53.1%	4,064	3,403	19.4%
OTHER CRIME:											
Simple Assault	9	13	-30.8%	15	-40.0%	47	48	-2.1%	545	542	0.6%
Drugs & Narcotics	5	6	-16.7%	3	66.7%	12	12	0.0%	182	203	-10.3%
Vandalism	32	30	6.7%	78	-59.0%	204	112	82.1%	2,043	1,442	41.7%
Intimidation/Threatening-no	38	31	22.6%	37	2.7%	157	142	10.6%	1,517	1,454	4.3%
Weapons Violation	9	4	125.0%	3	200.0%	20	19	5.3%	163	204	-20.1%
Total:	93	84	10.7%	136	-31.6%	440	333	32.1%	4,450	3,845	15.7%
Motor Vehicle Stops	215	129	66.7%	184	16.8%	680	518	31.3%	10,433	6,088	71.4%
Confirmed Shots Fired	10	12	-16.7%	3	233.3%	27	12	125.0%	249	275	-9.5%



Jan 1 - Nov 12 (2013 through 2023)
Homicide, Non-Fatal Shooting Victims, & Confirmed Shots Fired

	2013	2014	2015	2016	2017	2018	2019	2020	2021	2022	2023	% CHANGE 2013 & 2023
HOMICIDE	17	12	13	11	7	9	9	19	24	12	19	11.8%
% change from previous year		-29.4%	8.3%	-15.4%	-36.4%	28.6%	0.0%	111.1%	26.3%	-50.0%	58.3%	
NON-FATAL SHOOTING VICTIM	60	51	61	58	55	46	71	96	97	102	68	13.3%
% change from previous year		-15.0%	19.6%	-4.9%	-5.2%	-16.4%	54.3%	35.2%	1.0%	5.2%	-33.3%	
CONFIRMED SHOTS FIRED	195	165	99	142	117	87	135	201	308	275	249	27.7%
% change from previous year		-15.4%	-40.0%	43.4%	-17.6%	-25.6%	55.2%	48.9%	53.2%	-10.7%	-9.5%	

Homicide, Non-Fatal Shooting Victims & Confirmed Shots Fired
Jan 1 - Nov 12 (2013 Through 2023)



WEEKLY CRIME / CFS COMPARISON REPORT

This report covers periods:

Current Week	11/6/2023	to	11/12/2023	(Monday-Sunday)
Prior Week	10/30/2023	to	11/5/2023	(Prior Week)
Last 4 Weeks	10/16/2023	to	11/12/2023	(28 Day Period)
Year to Date (YTD)	1/1/2023	to	11/12/2023	

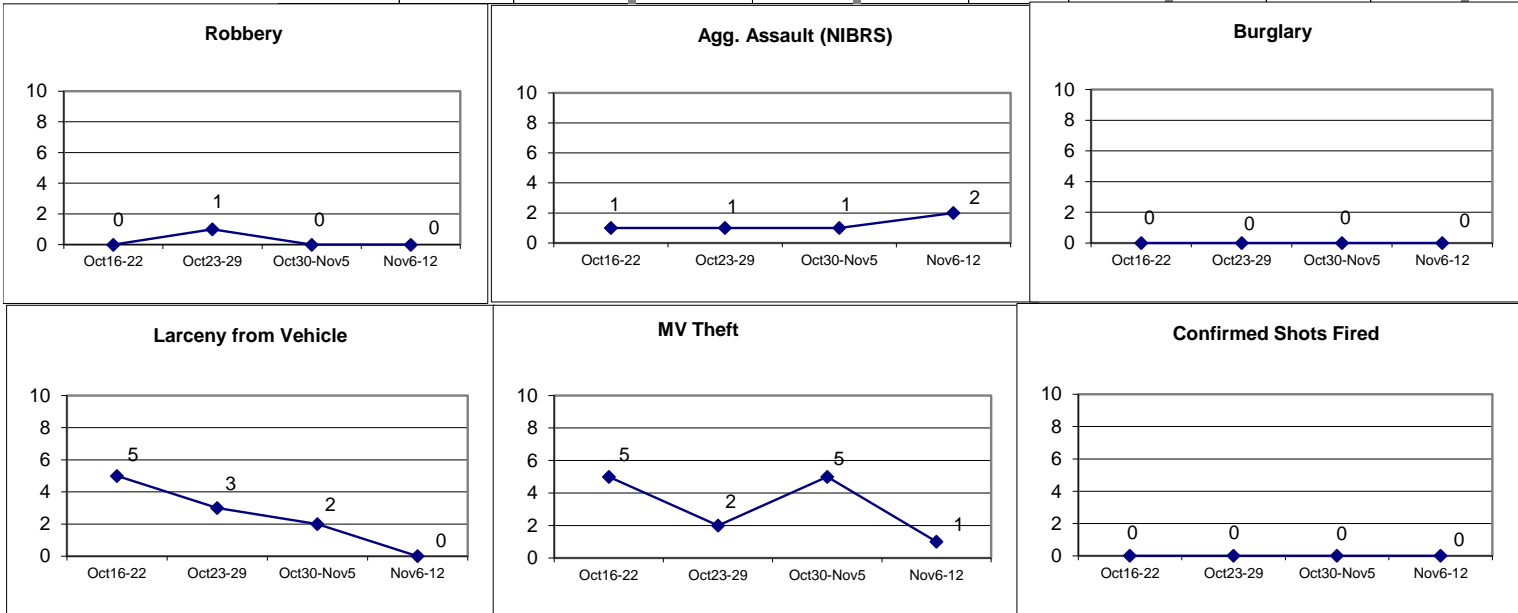


Each period is compared to the same period in the previous year.

DISTRICT 1 - DOWNTOWN

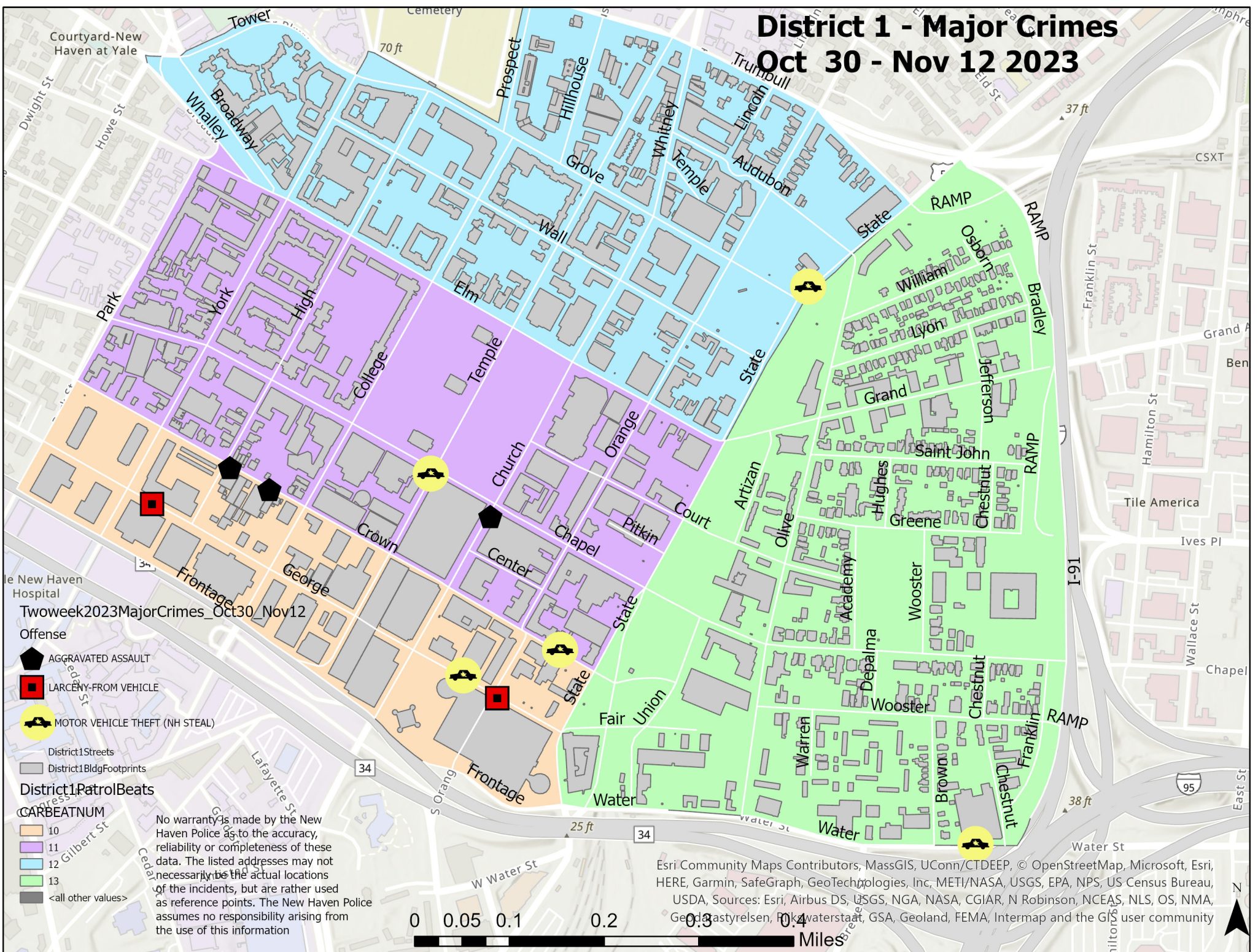
Incident Reports

	Week to Date			Prior Week		28 days			Year to Date		
	2023	2022	Cng	2023	Cng	2023	2022	Cng	2023	2022	Cng
VIOLENT CRIME:											
Murder Victims	0	0	--	0	--	0	0	--	0	0	--
Felony Sex. Assault	0	0	--	0	--	0	0	--	4	4	0.0%
Robbery with Firearm	0	1	-100.0%	0	--	0	1	-100.0%	4	2	100.0%
Other Robbery	0	0	--	0	--	1	1	0.0%	29	23	26.1%
Assault with Firearm Victims	0	0	--	0	--	1	0	--	1	2	-50.0%
Agg. Assault (NIBRS)	2	1	100.0%	1	100.0%	5	2	150.0%	30	26	15.4%
Total:	2	2	0.0%	1	100.0%	7	4	75.0%	68	57	19.3%
PROPERTY CRIME:											
Burglary	0	0	--	0	--	0	1	-100.0%	30	28	7.1%
MV Theft	1	1	0.0%	5	-80.0%	13	9	44.4%	132	63	109.5%
Larceny from Vehicle	0	2	-100.0%	2	-100.0%	10	4	150.0%	84	51	64.7%
Other Larceny	15	8	87.5%	13	15.4%	44	24	83.3%	335	266	25.9%
Total:	16	11	45.5%	20	-20.0%	67	38	76.3%	581	408	42.4%
OTHER CRIME:											
Simple Assault	4	4	0.0%	1	300.0%	7	13	-46.2%	88	78	12.8%
Drugs & Narcotics	0	1	-100.0%	0	--	0	1	-100.0%	7	10	-30.0%
Vandalism	2	2	0.0%	12	-83.3%	32	4	700.0%	274	124	121.0%
Intimidation/Threatening	3	2	50.0%	1	200.0%	6	4	50.0%	64	75	-14.7%
Weapons Violation	0	0	--	0	--	0	2	-100.0%	10	6	66.7%
Total:	9	9	0.0%	14	-35.7%	45	24	87.5%	443	293	51.2%
Motor Vehicle Stops	44	65	-32.3%	33	33.3%	125	65	92.3%	1338	856	56.3%
Confirmed Shots Fired	0	0	--	0	--	0	0	--	5	1	400.0%







District 1 - Major Crimes

Oct 30 - Nov 12 2023

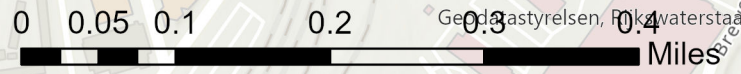


Twoweek2023MajorCrimes_Oct30_Nov12

- Offense**
-  AGGRAVATED ASSAULT
 -  LARCENY-FROM VEHICLE
 -  MOTOR VEHICLE THEFT (NH STEAL)

- District1Streets**
-  District1BldgFootprints
- District1PatrolBeats**
- CARBEATNUM**
-  10
 -  11
 -  12
 -  13
 -  <all other values>

No warranty is made by the New Haven Police as to the accuracy, reliability or completeness of these data. The listed addresses may not necessarily be the actual locations of the incidents, but are rather used as reference points. The New Haven Police assumes no responsibility arising from the use of this information



Esri Community Maps Contributors, MassGIS, UConn/CTDEEP, © OpenStreetMap, Microsoft, Esri, HERE, Garmin, SafeGraph, GeoTechnologies, Inc, METI/NASA, USGS, EPA, NPS, US Census Bureau, USDA, Sources: Esri, Airbus DS, USGS, NGA, NASA, CGIAR, N Robinson, NCEAS, NLS, OS, NMA, GeoBastyrelsen, Rijkswaterstaat, GSA, Geoland, FEMA, Intermap and the GIS user community



DISTRICT 1 - MAJOR CRIMES BETWEEN OCTOBER 30 - NOVEMBER 12 2023							
Inci_Id	Offense	Date_Rept	Streetnbr	Street	Hour	Dow	Dist
23045662	AGGRAVATED ASSAULT	11/11/2023	284	CROWN ST/HIGH ST	44	SA	1
23045594	AGGRAVATED ASSAULT	11/10/2023	109	CHURCH ST	1230	FR	1
23044837	AGGRAVATED ASSAULT	11/5/2023	260	CROWN ST	140	SU	1
23044831	LARCENY-FROM VEHICLE	11/5/2023	58	GEORGE ST/ORANGE S	29	SU	1
23043953	LARCENY-FROM VEHICLE	10/30/2023	350	GEORGE ST	1114	SA	1
23045577	MOTOR VEHICLE THEFT (NH STEA	11/10/2023		GEORGE ST/TEMPLE S	839	FR	1
23044570	MOTOR VEHICLE THEFT (NH STEA	11/2/2023	630	STATE ST	2107	TH	1
23044735	MOTOR VEHICLE THEFT (NH STEA	11/4/2023	200	TEMPLE ST/CHAPEL S'	341	SA	1
23043993	MOTOR VEHICLE THEFT (NH STEA	10/30/2023	35	CROWN ST	1427	MO	1
23044695	MOTOR VEHICLE THEFT (NH STEA	11/3/2023	81	GEORGE ST	1841	FR	1
23044167	MOTOR VEHICLE THEFT (NH STEA	10/31/2023	83	WATER ST	1333	TU	1

WEEKLY CRIME / CFS COMPARISON REPORT

This report covers periods:

Current Week	11/6/2023	to	11/12/2023	(Monday-Sunday)
Prior Week	10/30/2023	to	11/5/2023	(Prior Week)
Last 4 Weeks	10/16/2023	to	11/12/2023	(28 Day Period)
Year to Date (YTD)	1/1/2023	to	11/12/2023	

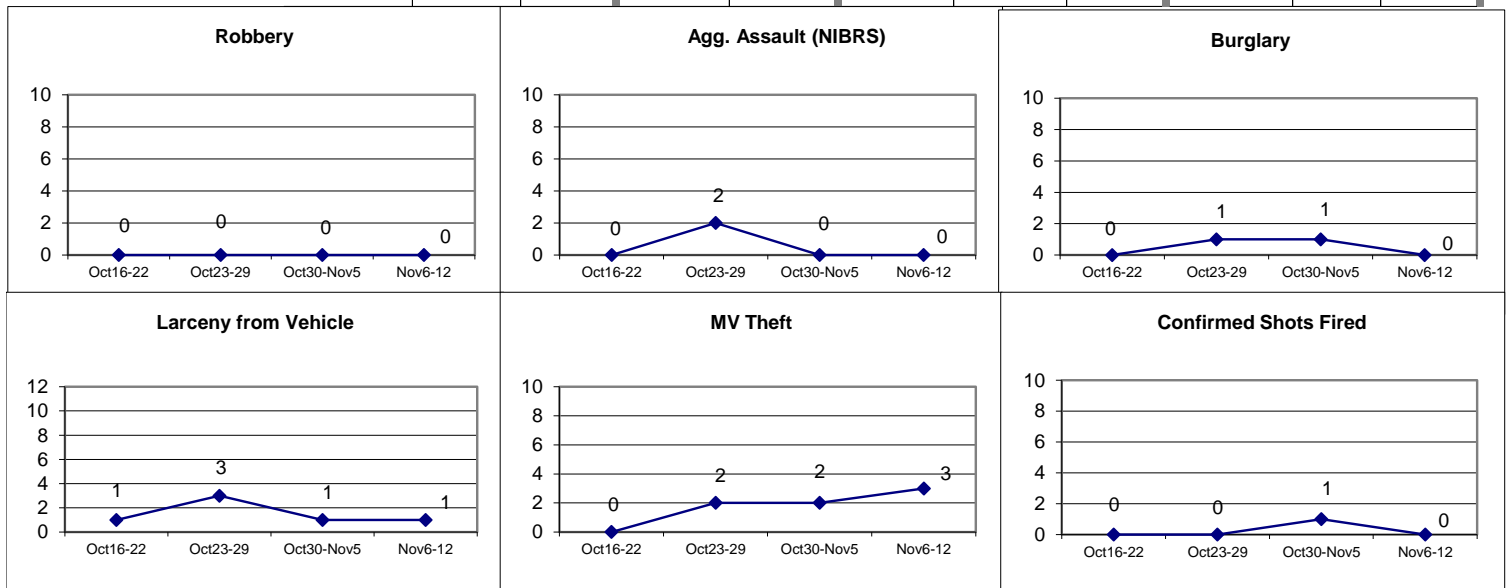


Each period is compared to the same period in the previous year.

DISTRICT 2 - WESTVILLE

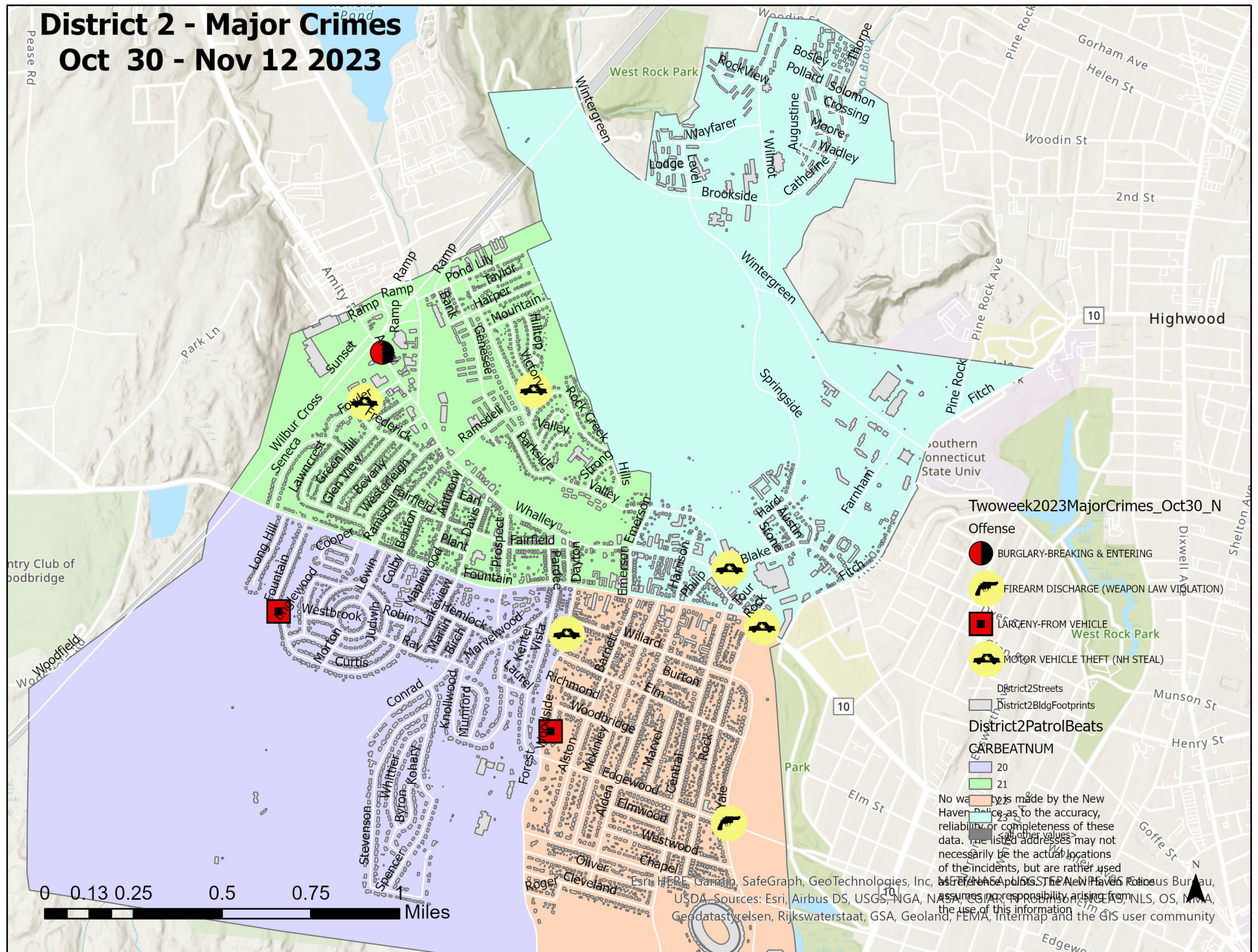
Incident Reports

	Week to Date			Prior Week		28 days			Year to Date		
	2023	2022	Cng	2023	Cng	2023	2022	Cng	2023	2022	Cng
VIOLENT CRIME:											
Murder Victims	0	0	--	0	--	0	0	--	1	1	0.0%
Felony Sex. Assault	0	0	--	0	--	0	0	--	2	6	-66.7%
Robbery with Firearm	0	0	--	0	--	0	0	--	11	15	-26.7%
Other Robbery	0	0	--	0	--	0	0	--	16	10	60.0%
Assault with Firearm Victims	0	0	--	0	--	0	0	--	3	7	-57.1%
Agg. Assault (NIBRS)	0	1	-100.0%	0	--	2	1	100.0%	16	10	60.0%
Total:	0	1	-100.0%	0	--	2	1	100.0%	49	49	0.0%
PROPERTY CRIME:											
Burglary	0	3	-100.0%	1	-100.0%	2	3	-33.3%	45	32	40.6%
MV Theft	3	1	200.0%	2	50.0%	7	9	-22.2%	122	61	100.0%
Larceny from Vehicle	1	1	0.0%	1	0.0%	6	4	50.0%	71	56	26.8%
Other Larceny	7	2	250.0%	12	-41.7%	35	5	600.0%	250	185	35.1%
Total:	11	7	57.1%	16	-31.3%	50	21	138.1%	488	334	46.1%
OTHER CRIME:											
Simple Assault	0	2	-100.0%	0	--	1	5	-80.0%	41	50	-18.0%
Drugs & Narcotics	0	0	--	0	--	0	1	-100.0%	8	21	-61.9%
Vandalism	4	3	33.3%	10	-60.0%	21	7	200.0%	256	156	64.1%
Intimidation/Threatening	3	1	200.0%	3	0.0%	16	11	45.5%	130	161	-19.3%
Weapons Violation	1	0	--	1	0.0%	2	1	100.0%	12	22	-45.5%
Total:	8	6	33.3%	14	-42.9%	40	25	60.0%	447	410	9.0%
Motor Vehicle Stops	5	21	-76.2%	3	66.7%	23	21	9.5%	292	385	-24.2%
Confirmed Shots Fired	0	0	--	1	-100.0%	1	0	--	24	33	-27.3%



District 2 - Major Crimes

Oct 30 - Nov 12 2023



Twoweek2023MajorCrimes_Oct30_N

- Offense
- BURGLARY-BREAKING & ENTERING
 - FIREARM DISCHARGE (WEAPON LAW VIOLATION)
 - LARCENY-FROM VEHICLE
 - MOTOR VEHICLE THEFT (NH STEAL)

- District2Streets
- District2BldgFootprints
- District2PatrolBeats
- CARBEATNUM
- 20
 - 21

No warranty is made by the New Haven Police as to the accuracy, reliability or completeness of these data. The listed addresses may not necessarily be the actual locations of the incidents, but are rather used as reference points. THE NEW HAVEN POLICE ASSUMES NO RESPONSIBILITY ARISING FROM THE USE OF THIS INFORMATION

Sources: Esri, Airbus DS, USGS, NGA, NASA, Garmin, SafeGraph, GeoTechnologies, Inc, US Census Bureau, USGA, USGS, FEMA, Intermap and the GIS user community

0 0.13 0.25 0.5 0.75 Miles

DISTRICT 2 - MAJOR CRIMES BETWEEN OCTOBER 30 - NOVEMBER 12 2023							
Inci_Id	Offense	Date_Rept	Streetn	Street	Hour	Dow	Dist
23044603	BURGLARY-BREAKING & ENTERING	11/3/2023	95	AMITY RD	436	FR	2
23044421	FIREARM DISCHARGE (WEAPON LAW VIOLATIC	11/2/2023	723	EDGEWOOD AV	421	TH	2
23045590	LARCENY-FROM VEHICLE	11/10/2023	25	WOODSIDE TER	1128	TH	2
23044915	LARCENY-FROM VEHICLE	11/5/2023	36	FOUNTAIN ST	1504	SU	2
23045815	MOTOR VEHICLE THEFT (NH STEAL)	11/12/2023	78	FOWLER ST	608	SU	2
23045733	MOTOR VEHICLE THEFT (NH STEAL)	11/11/2023	1	VALLEY ST/BLA	1401	FR	2
23045280	MOTOR VEHICLE THEFT (NH STEAL)	11/8/2023	17	VICTORY DR	734	WE	2
23044469	MOTOR VEHICLE THEFT (NH STEAL)	11/2/2023	817	WHALLEY AVE	1213	TH	2
23044919	MOTOR VEHICLE THEFT (NH STEAL)	11/5/2023	1221	FOREST RD	1519	SU	2

WEEKLY CRIME / CFS COMPARISON REPORT

This report covers periods:

Current Week 11/6/2023 to 11/12/2023 (Monday-Sunday)
 Prior Week 10/30/2023 to 11/5/2023 (Prior Week)
 Last 4 Weeks 10/16/2023 to 11/12/2023 (28 Day Period)
 Year to Date (YTD) 1/1/2023 to 11/12/2023

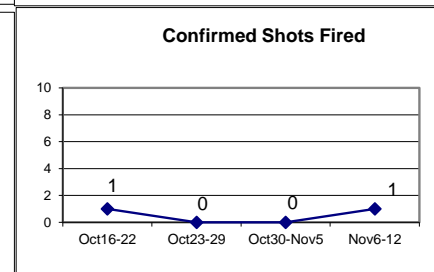
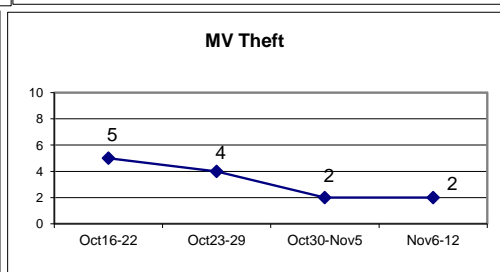
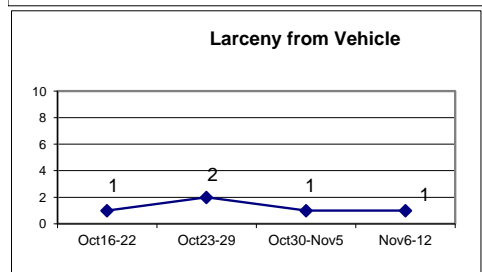
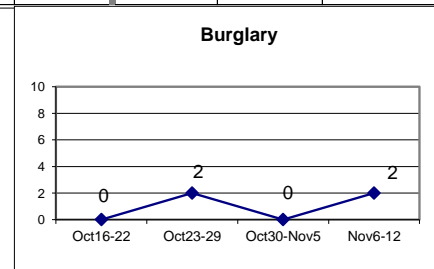
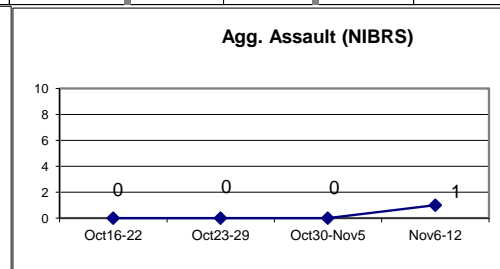
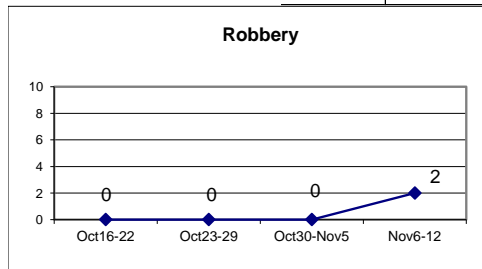


Each period is compared to the same period in the previous year.

DISTRICT 3 - HILL SOUTH

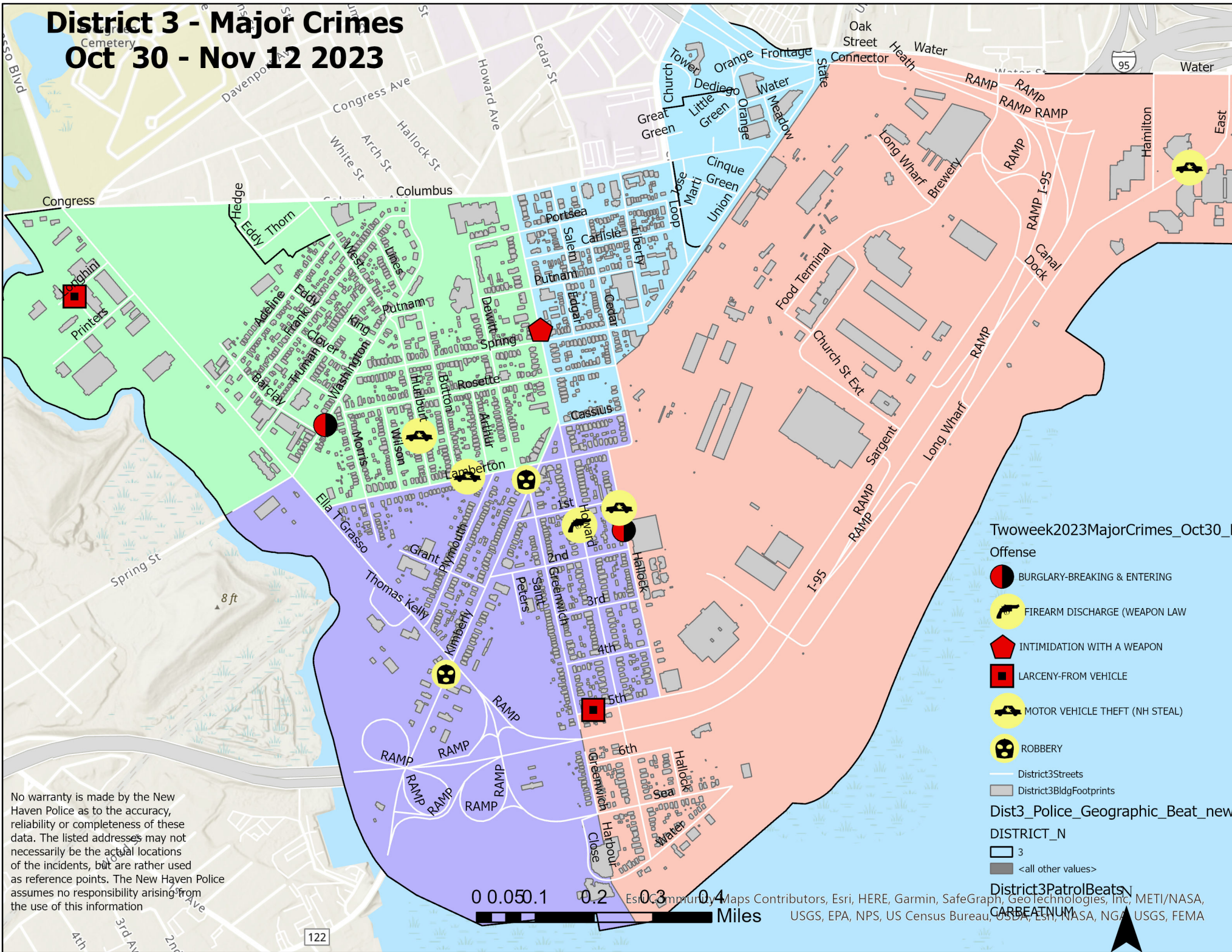
Incident Reports

	Week to Date			Prior Week		28 days			Year to Date		
	2023	2022	Cng	2023	Cng	2023	2022	Cng	2023	2022	Cng
VIOLENT CRIME:											
Murder Victims	0	0	--	0	--	0	0	--	1	2	-50.0%
Felony Sex. Assault	0	0	--	0	--	0	0	--	3	0	--
Robbery with Firearm	0	0	--	0	--	0	0	--	10	14	-28.6%
Other Robbery	2	1	100.0%	0	--	2	2	0.0%	12	13	-7.7%
Assault with Firearm Victims	0	0	--	0	--	0	1	-100.0%	3	16	-81.3%
Agg. Assault (NIBRS)	1	0	--	0	--	1	5	-80.0%	12	36	-66.7%
Total:	3	1	200.0%	0	--	3	8	-62.5%	41	81	-49.4%
PROPERTY CRIME:											
Burglary	2	0	--	0	--	4	1	300.0%	27	17	58.8%
MV Theft	2	0	--	2	0.0%	13	2	550.0%	83	60	38.3%
Larceny from Vehicle	1	0	--	1	0.0%	5	2	150.0%	31	35	-11.4%
Other Larceny	1	5	-80.0%	2	-50.0%	18	14	28.6%	155	202	-23.3%
Total:	6	5	20.0%	5	20.0%	40	19	110.5%	296	314	-5.7%
OTHER CRIME:											
Simple Assault	1	3	-66.7%	3	-66.7%	7	4	75.0%	63	53	18.9%
Drugs & Narcotics	0	1	-100.0%	1	-100.0%	3	2	50.0%	45	34	32.4%
Vandalism	1	5	-80.0%	9	-88.9%	19	14	35.7%	148	182	-18.7%
Intimidation/Threatening	3	4	-25.0%	4	-25.0%	17	15	13.3%	167	159	5.0%
Weapons Violation	1	0	--	0	--	2	0	--	26	19	36.8%
Total:	6	13	-53.8%	17	-64.7%	48	35	37.1%	449	447	0.4%
Motor Vehicle Stops	18	122	-85.2%	18	0.0%	76	122	-37.7%	1770	1,036	70.8%
Confirmed Shots Fired	1	3	-66.7%	0	--	2	7	-71.4%	26	34	-23.5%



District 3 - Major Crimes

Oct 30 - Nov 12 2023



No warranty is made by the New Haven Police as to the accuracy, reliability or completeness of these data. The listed addresses may not necessarily be the actual locations of the incidents, but are rather used as reference points. The New Haven Police assumes no responsibility arising from the use of this information

TwoWeek2023MajorCrimes_Oct30_N

Offense

- BURGLARY-BREAKING & ENTERING
- FIREARM DISCHARGE (WEAPON LAW)
- INTIMIDATION WITH A WEAPON
- LARCENY-FROM VEHICLE
- MOTOR VEHICLE THEFT (NH STEAL)
- ROBBERY

District3Streets

District3BldgFootprints

Dist3_Police_Geographic_Beat_new

DISTRICT_N

- 3
- <all other values>

District3PatrolBeatsN

CARBEATNUM

Esri, CommunityMaps Contributors, Esri, HERE, Garmin, SafeGraph, Geo technologies, Inc, METI/NASA, USGS, EPA, NPS, US Census Bureau, USDA, Esri, NASA, NGA, USGS, FEMA

DISTRICT 3 - MAJOR CRIMES BETWEEN OCTOBER 30 - NOVEMBER 12 2023							
Inci_Id	Offense	Date_Rept	Streetnbr	Street	Hour_	Dow	Dist
23045468	BURGLARY-BREAKING & ENTERING	11/9/2023	242	HALLOCK AVE	1212	TH	3
23045002	BURGLARY-BREAKING & ENTERING	11/6/2023	720	WASHINGTON AVE	1419	MO	3
23045596	FIREARM DISCHARGE (WEAPON LAW V	11/10/2023	314	HOWARD AVE	1212	FR	3
23045120	INTIMIDATION WITH A WEAPON	11/7/2023	491	HOWARD AVE	1104	TU	3
23045293	LARCENY-FROM VEHICLE	11/8/2023	299	TERMINAL LN	1036	TU	3
23044286	LARCENY-FROM VEHICLE	11/1/2023	81	5TH ST	839	WE	3
23045778	MOTOR VEHICLE THEFT (NH STEAL)	11/12/2023	262	HALLOCK AVE	720	SA	3
23045847	MOTOR VEHICLE THEFT (NH STEAL)	11/12/2023	42	HURLBURT ST	1334	SU	3
23044887	MOTOR VEHICLE THEFT (NH STEAL)	11/5/2023	600	LONG WHARF DR	1159	SU	3
23043952	MOTOR VEHICLE THEFT (NH STEAL)	10/30/2023	101	LAMBERTON ST	1143	MO	3
23045744	ROBBERY	11/11/2023	482	GREENWICH AVE	1444	SA	3
23045086	ROBBERY	11/7/2023	241	KIMBERLY AVE	453	TU	3

WEEKLY CRIME / CFS COMPARISON REPORT

This report covers periods:

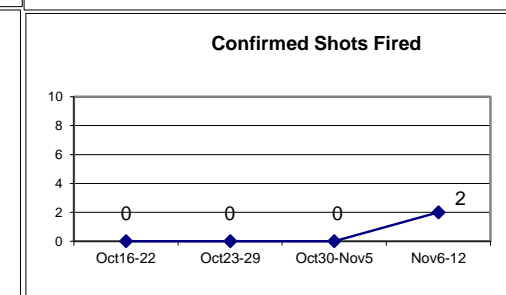
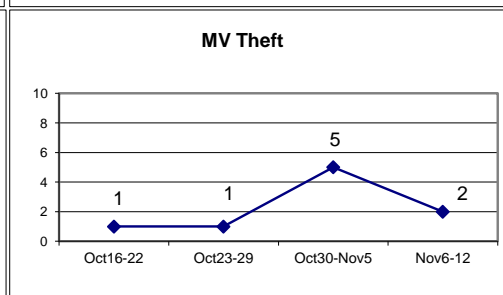
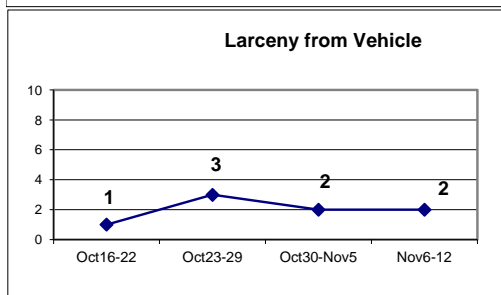
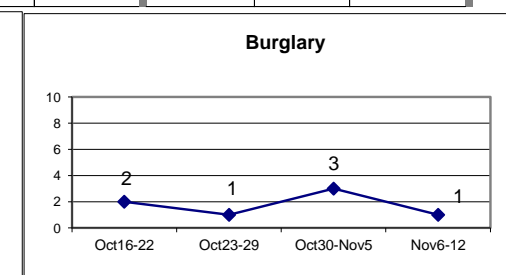
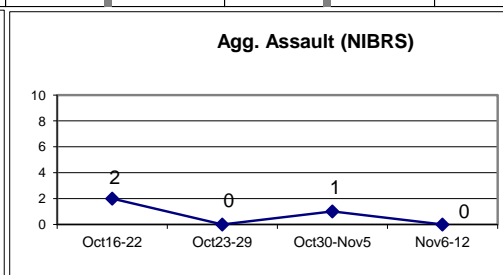
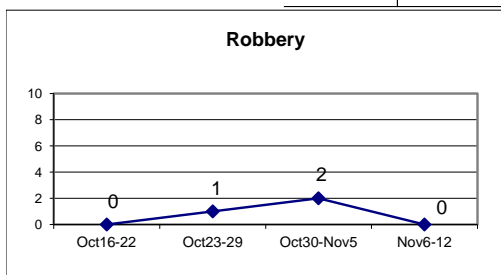
Current Week	11/6/2023	to	11/12/2023	(Monday-Sunday)
Prior Week	10/30/2023	to	11/5/2023	(Prior Week)
Last 4 Weeks	10/16/2023	to	11/12/2023	(28 Day Period)
Year to Date (YTD)	1/1/2023	to	11/12/2023	



Each period is compared to the same period in the previous year.

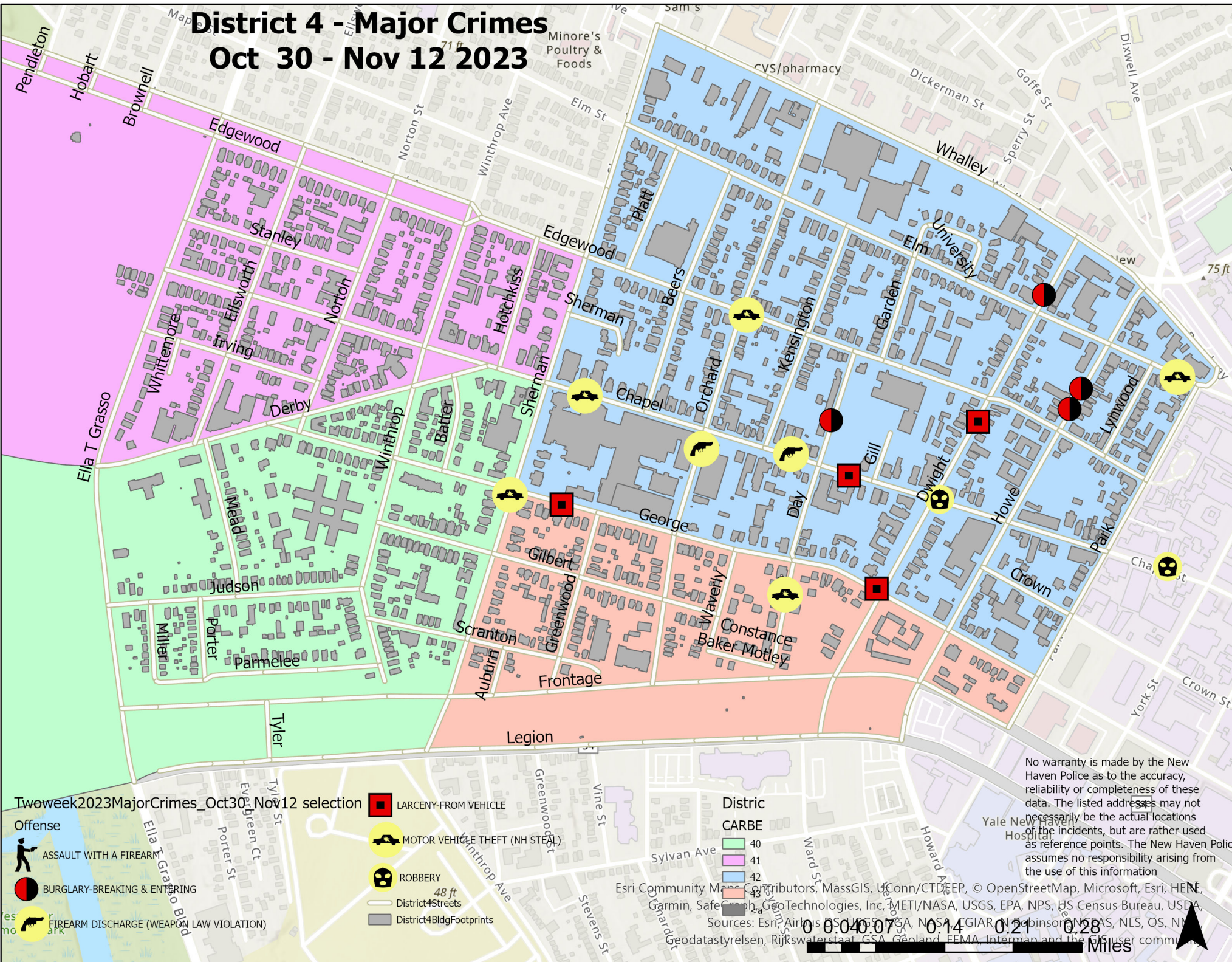
DISTRICT 4 - DWIGHT

	Week to Date			Prior Week		28 days			Year to Date		
	2023	2022	Cng	2023	Cng	2023	2022	Cng	2023	2022	Cng
VIOLENT CRIME:											
Murder Victims	0	0	--	0	--	0	0	--	1	1	0.0%
Felony Sex. Assault	0	0	--	0	--	0	0	--	5	1	400.0%
Robbery with Firearm	0	0	--	0	--	0	3	-100.0%	13	9	44.4%
Other Robbery	0	0	--	2	-100.0%	3	2	50.0%	11	13	-15.4%
Assault with Firearm Victims	0	1	-100.0%	1	-100.0%	1	1	0.0%	10	10	0.0%
Agg. Assault (NIBRS)	0	3	-100.0%	1	-100.0%	3	5	-40.0%	31	36	-13.9%
Total:	0	4	-100.0%	4	-100.0%	7	11	-36.4%	71	70	1.4%
PROPERTY CRIME:											
Burglary	1	0	--	3	-66.7%	7	3	133.3%	44	41	7.3%
MV Theft	2	1	100.0%	5	-60.0%	9	5	80.0%	149	73	104.1%
Larceny from Vehicle	2	0	--	2	0.0%	8	6	33.3%	79	86	-8.1%
Other Larceny	8	5	60.0%	7	14.3%	45	23	95.7%	334	252	32.5%
Total:	13	6	116.7%	17	-23.5%	69	37	86.5%	606	452	34.1%
OTHER CRIME:											
Simple Assault	1	0	--	3	-66.7%	7	3	133.3%	57	61	-6.6%
Drugs & Narcotics	0	0	--	0	--	0	1	-100.0%	9	19	-52.6%
Vandalism	9	6	50.0%	6	50.0%	21	21	0.0%	252	182	38.5%
Intimidation/Threatening	5	5	0.0%	4	25.0%	19	16	18.8%	174	160	8.8%
Weapons Violation	0	0	--	0	--	3	2	50.0%	20	17	17.6%
Total:	15	11	36.4%	13	15.4%	50	43	16.3%	512	439	16.6%
Motor Vehicle Stops	11	19	-42.1%	8	37.5%	54	19	184.2%	605	359	68.5%
Confirmed Shots Fired	2	1	100.0%	0	--	2	1	100.0%	16	18	-11.1%



District 4 - Major Crimes

Oct 30 - Nov 12 2023



Twoweek2023MajorCrimes_Oct30-Nov12 selection

- Offense**
- ASSAULT WITH A FIREARM
 - BURGLARY-BREAKING & ENTERING
 - FIREARM DISCHARGE (WEAPON LAW VIOLATION)

- LARCENY-FROM VEHICLE
- MOTOR VEHICLE THEFT (NH STEAL)
- ROBBERY
- District4Streets
- District4BldgFootprints

District

- CARBE**
- 40
 - 41
 - 42
 - 43

Esri Community Map Contributors, MassGIS, UConn/CTDEEP, © OpenStreetMap, Microsoft, Esri, HERE, Garmin, SafeGraph, GeoTechnologies, Inc, METI/NASA, USGS, EPA, NPS, US Census Bureau, USDA, Sources: Esri, Airbus, USDA, NASA, CGIAR, Robinson, NOAA, NLS, OS, NIPON, Geodastystyrelsen, Rijkswaterstaat, GSA, Geoland, FEMA, Intermap and the GIS user community

No warranty is made by the New Haven Police as to the accuracy, reliability or completeness of these data. The listed addresses may not necessarily be the actual locations of the incidents, but are rather used as reference points. The New Haven Police assumes no responsibility arising from the use of this information



DISTRICT 4 MAJOR CRIMES BETWEEN OCTOBER 30 - NOVEMBER 12 2023							
Inci_Id	Offense	Date_Rept	Streetnbr	Street	Hour	Dow	Dist
23044230	ASSAULT WITH A FIREARM	10/31/2023	86	DAY ST	2202	TU	4
23045299	BURGLARY-BREAKING & ENTERING	11/8/2023	260	DWIGHT ST	1038	WE	4
23044853	BURGLARY-BREAKING & ENTERING	11/5/2023	96	HOWE ST	804	SU	4
23043963	BURGLARY-BREAKING & ENTERING	10/30/2023	104	HOWE ST	1007	MO	4
23044472	BURGLARY-BREAKING & ENTERING	11/2/2023	206	DAY ST	1233	MO	4
23045421	FIREARM DISCHARGE (WEAPON LAW	11/9/2023	323	ORCHARD ST	630	TH	4
23045429	FIREARM DISCHARGE (WEAPON LAW	11/9/2023	1343	CHAPEL ST	953	TH	4
23045595	LARCENY-FROM VEHICLE	11/10/2023	193	DWIGHT ST	1315	FR	4
23044976	LARCENY-FROM VEHICLE	11/6/2023	1308	CHAPEL ST	1028	MO	4
23044412	LARCENY-FROM VEHICLE	11/1/2023	666	GEORGE ST	1911	WE	4
23044640	LARCENY-FROM VEHICLE	11/3/2023	501	GEORGE ST	1307	FR	4
23045637	MOTOR VEHICLE THEFT (NH STEAL)	11/10/2023		ORCHARD ST/REV DR MARTII	2016	FR	4
23044941	MOTOR VEHICLE THEFT (NH STEAL)	11/6/2023	1450	CHAPEL ST	612	MO	4
23044423	MOTOR VEHICLE THEFT (NH STEAL)	11/2/2023	60	N FRONTAGE RD	41	WE	4
23044389	MOTOR VEHICLE THEFT (NH STEAL)	11/1/2023	216	EDGEWOOD AVE/ORCHARD S	1603	WE	4
23044436	MOTOR VEHICLE THEFT (NH STEAL)	11/2/2023	84	DAY ST	859	TH	4
23044013	MOTOR VEHICLE THEFT (NH STEAL)	10/30/2023	338	ELM ST	1448	MO	4
23044646	MOTOR VEHICLE THEFT (NH STEAL)	11/3/2023	114	SHERMAN AVE	1426	FR	4
23043995	ROBBERY	10/30/2023	1265	CHAPEL ST/DWIGHT ST	1554	MO	4
23044924	ROBBERY	11/5/2023	1143	CHAPEL ST	1939	SU	4

WEEKLY CRIME / CFS COMPARISON REPORT

This report covers periods:

Current Week	11/6/2023	to	11/12/2023	(Monday-Sunday)
Prior Week	10/30/2023	to	11/5/2023	(Prior Week)
Last 4 Weeks	10/16/2023	to	11/12/2023	(28 Day Period)
Year to Date (YTD)	1/1/2023	to	11/12/2023	

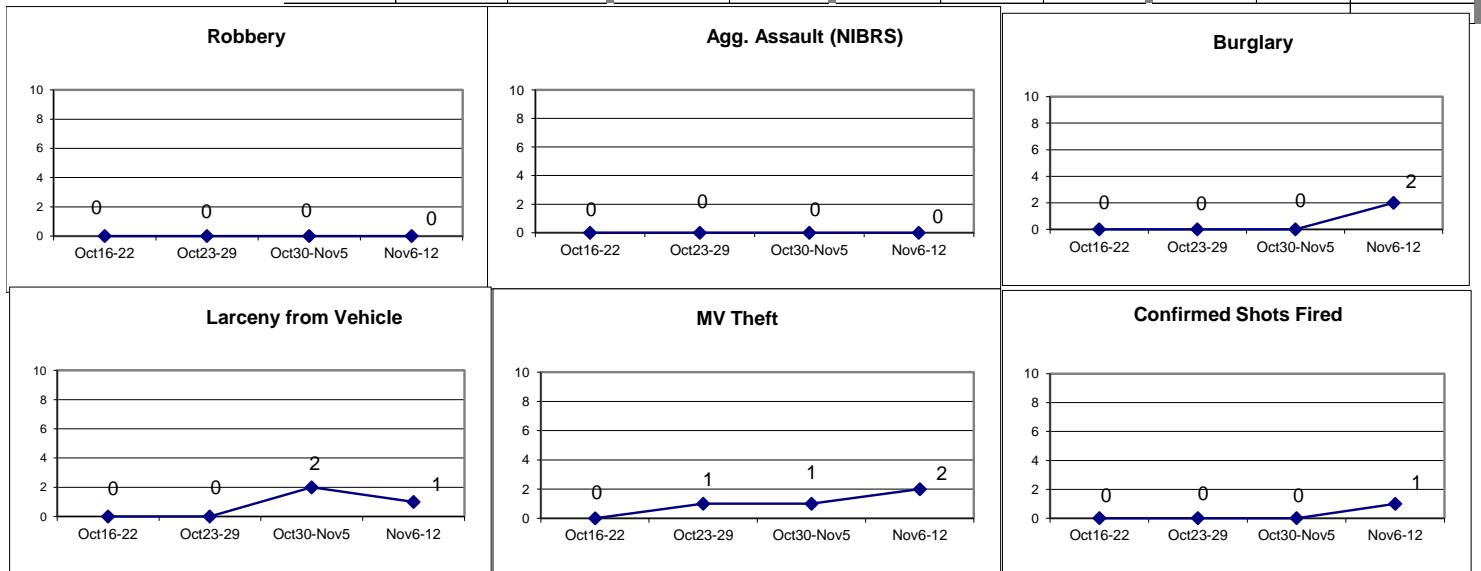


Each period is compared to the same period in the previous year.

DISTRICT 5 - HILL NORTH

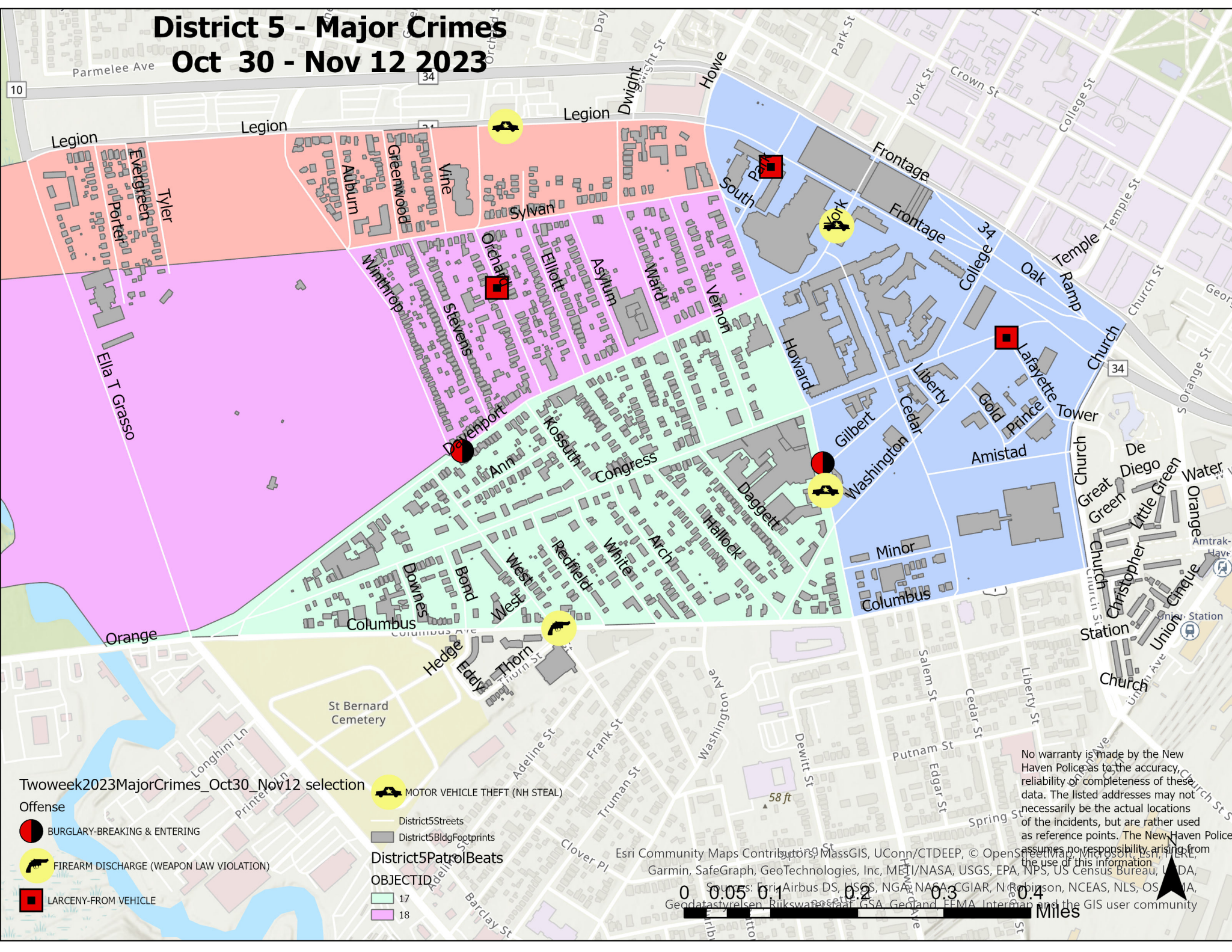
Incident Reports

	Week to Date			Prior Week		28 days			Year to Date		
	2023	2022	Cng	2023	Cng	2023	2022	Cng	2023	2022	Cng
VIOLENT CRIME:											
Murder Victims	0	0	--	0	--	0	0	--	1	0	--
Felony Sex. Assault	0	0	--	0	--	0	0	--	2	2	0.0%
Robbery with Firearm	0	0	--	0	--	0	0	--	3	2	50.0%
Other Robbery	0	0	--	0	--	0	0	--	3	7	-57.1%
Assault with Firearm Victims	0	1	-100.0%	0	--	0	2	-100.0%	5	6	-16.7%
Agg. Assault (NIBRS)	0	2	-100.0%	0	--	0	3	-100.0%	14	21	-33.3%
Total:	0	3	-100.0%	0	--	0	5	-100.0%	28	38	-26.3%
PROPERTY CRIME:											
Burglary	2	1	100.0%	0	--	2	1	100.0%	19	16	18.8%
MV Theft	2	1	100.0%	1	100.0%	4	6	-33.3%	54	35	54.3%
Larceny from Vehicle	1	1	0.0%	2	-50.0%	3	4	-25.0%	31	27	14.8%
Other Larceny	3	1	200.0%	4	-25.0%	9	6	50.0%	83	139	-40.3%
Total:	8	4	100.0%	7	14.3%	18	17	5.9%	187	217	-13.8%
OTHER CRIME:											
Simple Assault	2	0	--	4	-50.0%	11	4	175.0%	76	68	11.8%
Drugs & Narcotics	0	1	-100.0%	0	--	0	1	-100.0%	17	19	-10.5%
Vandalism	0	0	--	5	-100.0%	9	6	50.0%	123	97	26.8%
Intimidation/Threatening	1	1	0.0%	2	-50.0%	8	6	33.3%	95	87	9.2%
Weapons Violation	0	1	-100.0%	0	--	0	4	-100.0%	10	12	-16.7%
Total:	3	3	0.0%	11	-72.7%	28	21	33.3%	321	283	13.4%
Motor Vehicle Stops	18	55	-67.3%	22	-18.2%	84	55	52.7%	750	397	88.9%
Confirmed Shots Fired	1	0	--	0	--	1	1	0.0%	11	12	-8.3%



District 5 - Major Crimes

Oct 30 - Nov 12 2023



Twoweek2023MajorCrimes_Oct30_Nov12 selection

- Offense**
- BURGLARY-BREAKING & ENTERING
 - FIREARM DISCHARGE (WEAPON LAW VIOLATION)
 - MOTOR VEHICLE THEFT (NH STEAL)
 - LARCENY-FROM VEHICLE

- District5PatrolBeats**
- OBJECTID:
- 17
 - 18

- District5Streets
- District5BldgFootprints

No warranty is made by the New Haven Police as to the accuracy, reliability or completeness of these data. The listed addresses may not necessarily be the actual locations of the incidents, but are rather used as reference points. The New Haven Police assumes no responsibility arising from the use of this information.

Esri Community Maps Contributors, MassGIS, UConn/CTDEEP, © OpenStreetMap contributors, Esri, HERE, Garmin, SafeGraph, GeoTechnologies, Inc, MET/NASA, USGS, EPA, NPS, US Census Bureau, NOAA, NGA, NGA, NGA, CGIAR, N Robinson, NCEAS, NLS, OS, Geodatastyrelsen, Rijkswaterstaat, GSA, Geoland, FEMA, Intermap and the GIS user community

0 0.05 0.1 0.2 0.3 0.4 Miles

DISTRICT 5 - MAJOR CRIMES BETWEEN OCTOBER 30 - NOVEMBER 12 2023							
Inci_Id	Offense	Date_Rept	Streetnbr	Street	Hour_	Dow	Dist
23045386	BURGLARY-BREAKING & ENTERIN	11/8/2023	280	DAVENPORT AV	2022	WE	5
23045503	BURGLARY-BREAKING & ENTERIN	11/9/2023	703	HOWARD AVE	1738	TH	5
23045365	FIREARM DISCHARGE (WEAPON L	11/8/2023	450	COLUMBUS AVI	1729	WE	5
23045217	LARCENY-FROM VEHICLE	11/7/2023	78	ORCHARD ST	1901	TU	5
23044340	LARCENY-FROM VEHICLE	11/1/2023	2	WASHINGTON /	1219	WE	5
23044403	LARCENY-FROM VEHICLE	11/1/2023	35	PARK ST	2011	WE	5
23045757	MOTOR VEHICLE THEFT (NH STEA	11/11/2023	140	LEGION AVE	1623	SA	5
23045821	MOTOR VEHICLE THEFT (NH STEA	11/12/2023	20	YORK ST	832	SU	5
23044182	MOTOR VEHICLE THEFT (NH STEA	10/31/2023	690	HOWARD AVE	1602	TU	5

WEEKLY CRIME / CFS COMPARISON REPORT

This report covers periods:

Current Week	11/6/2023	to	11/12/2023	(Monday-Sunday)
Prior Week	10/30/2023	to	11/5/2023	(Prior Week)
Last 4 Weeks	10/16/2023	to	11/12/2023	(28 Day Period)
Year to Date (YTD)	1/1/2023	to	11/12/2023	

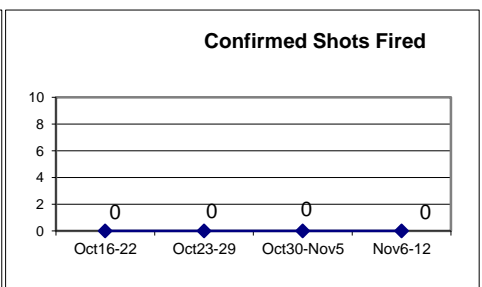
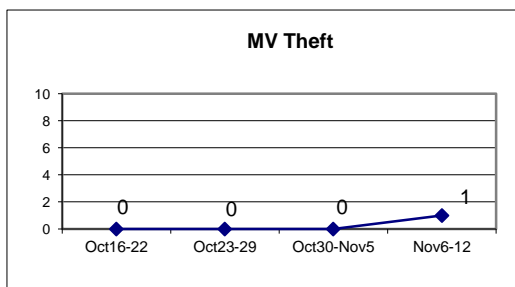
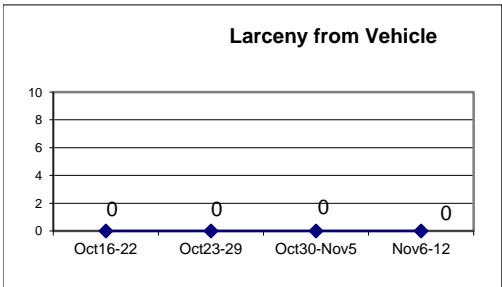
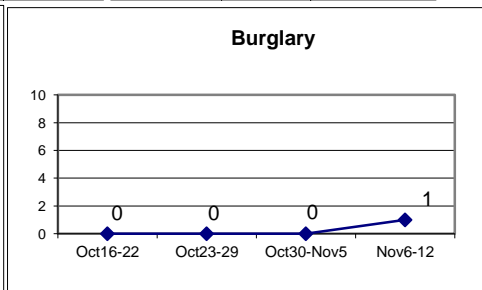
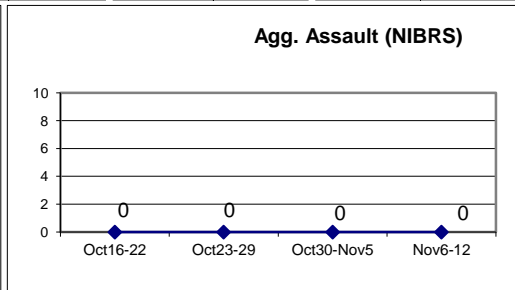
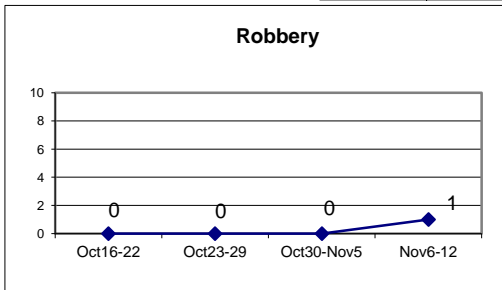


Each period is compared to the same period in the previous year.

DISTRICT 6 - DIXWELL

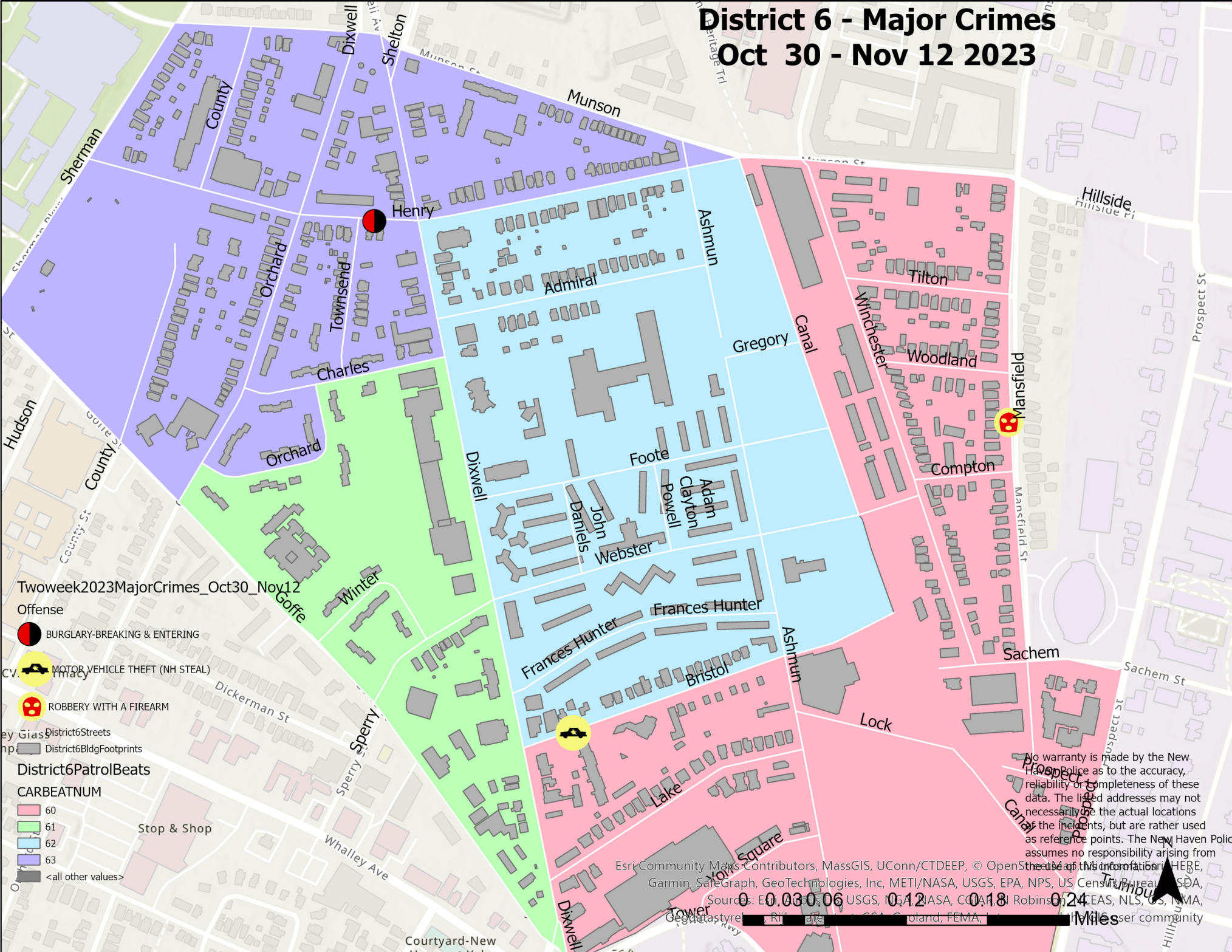
Incident Reports

	Week to Date			Prior Week		28 days			Year to Date		
	2023	2022	Cng	2023	Cng	2023	2022	Cng	2023	2022	Cng
VIOLENT CRIME:											
Murder Victims	0	0	--	0	--	0	0	--	0	1	-100.0%
Felony Sex. Assault	0	0	--	0	--	0	0	--	0	0	--
Robbery with Firearm	1	0	--	0	--	1	0	--	2	2	0.0%
Other Robbery	0	0	--	0	--	0	0	--	4	4	0.0%
Assault with Firearm Victims	0	0	--	0	--	0	0	--	9	6	50.0%
Agg. Assault (NIBRS)	0	0	--	0	--	0	1	-100.0%	11	11	0.0%
Total:	1	0	--	0	--	1	1	0.0%	26	24	8.3%
PROPERTY CRIME:											
Burglary	1	0	--	0	--	1	0	--	11	6	83.3%
MV Theft	1	0	--	0	--	1	0	--	23	15	53.3%
Larceny from Vehicle	0	0	--	0	--	0	0	--	13	15	-13.3%
Other Larceny	1	1	0.0%	0	--	1	6	-83.3%	44	38	15.8%
Total:	3	1	200.0%	0	--	3	6	-50.0%	91	74	23.0%
OTHER CRIME:											
Simple Assault	0	0	--	1	-100.0%	2	0	--	24	8	200.0%
Drugs & Narcotics	1	0	--	0	--	1	0	--	4	1	300.0%
Vandalism	0	1	-100.0%	1	-100.0%	2	1	100.0%	68	43	58.1%
Intimidation/Threatening	0	0	--	1	-100.0%	4	4	0.0%	54	47	14.9%
Weapons Violation	0	0	--	0	--	0	0	--	5	6	-16.7%
Total:	1	1	0.0%	3	-66.7%	9	5	80.0%	155	105	47.6%
Motor Vehicle Stops	1	8	-87.5%	3	-66.7%	6	8	-25.0%	212	97	118.6%
Confirmed Shots Fired	0	2	-100.0%	0	--	0	6	-100.0%	17	15	13.3%



District 6 - Major Crimes

Oct 30 - Nov 12 2023



Twoweek2023MajorCrimes_Oct30_Nov12

Offense

- BURGLARY-BREAKING & ENTERING
- MOTOR VEHICLE THEFT (NH STEAL)
- ROBBERY WITH A FIREARM

District6Streets

District6BldgFootprints

District6PatrolBeats

CARBEATNUM

- 60
- 61
- 62
- 63
- <all other values>

No warranty is made by the New Haven Police as to the accuracy, reliability or completeness of these data. The listed addresses may not necessarily be the actual locations of the incidents, but are rather used as reference points. The New Haven Police assumes no responsibility arising from the use of this information.

Eri Community Maps Contributors, MassGIS, UConn/CTDEEP, © OpenStreetMap contributors, HERE, Garmin, SafeGraph, GeoTechnologies, Inc, METI/NASA, USGS, EPA, NPS, US Census Bureau, USDA, Sources: Esri, DeLorme, GeoEye, (DigitalGlobe), IGN, (IGNA), NOAA, Robins, NOAA, NPS, NIMA, Geodatasource, Esri, DeLorme, GeoEye, (DigitalGlobe), IGN, (IGNA), NOAA, Robins, NOAA, NPS, NIMA, USGS, FEMA, user community

0.03 0.06 0.12 0.18 0.24 Miles

DISTRICT 6 - MAJOR CRIMES BETWEEN OCTOBER 30 - NOVEMBER 12 2023							
Inci_Id	Offense	Date_Rept	Streetnbr	Street	Hour_Dow	Dist	
23045080	BURGLARY-BREAKING & ENTERING	11/7/2023	128	HENRY ST	43 TU	6	
23045269	MOTOR VEHICLE THEFT (NH STEAL	11/8/2023	132	BRISTOL ST	524 WE	6	
23045784	ROBBERY WITH A FIREARM	11/11/2023	130	MANSFIELD ST	2212 SA	6	

WEEKLY CRIME / CFS COMPARISON REPORT

This report covers periods:

Current Week	11/6/2023	to	11/12/2023	(Monday-Sunday)
Prior Week	10/30/2023	to	11/5/2023	(Prior Week)
Last 4 Weeks	10/16/2023	to	11/12/2023	(28 Day Period)
Year to Date (YTD)	1/1/2023	to	11/12/2023	

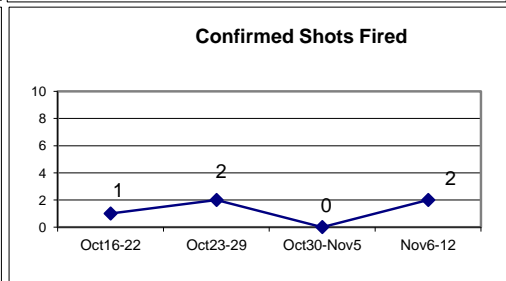
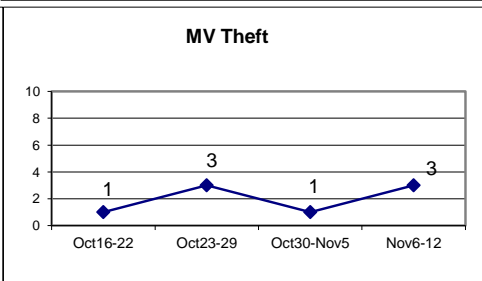
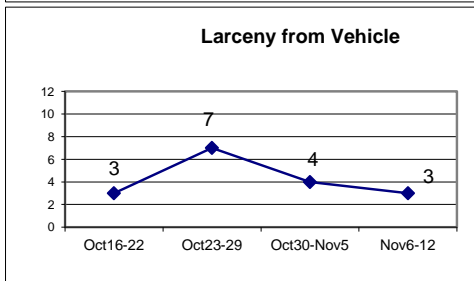
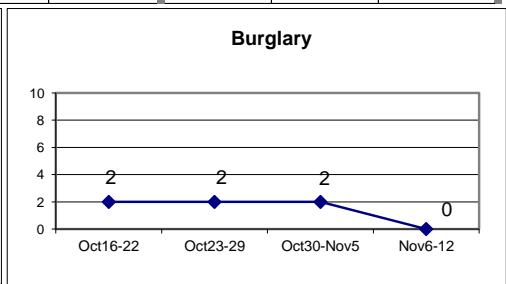
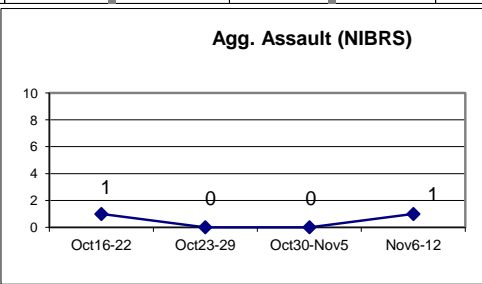
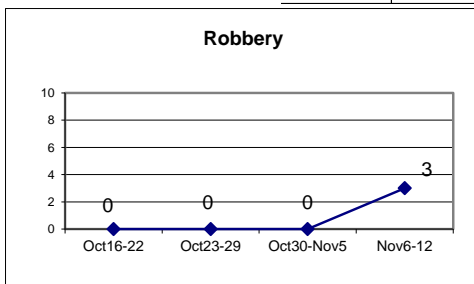


Each period is compared to the same period in the previous year.

DISTRICT 7 - NEWHALLVILLE

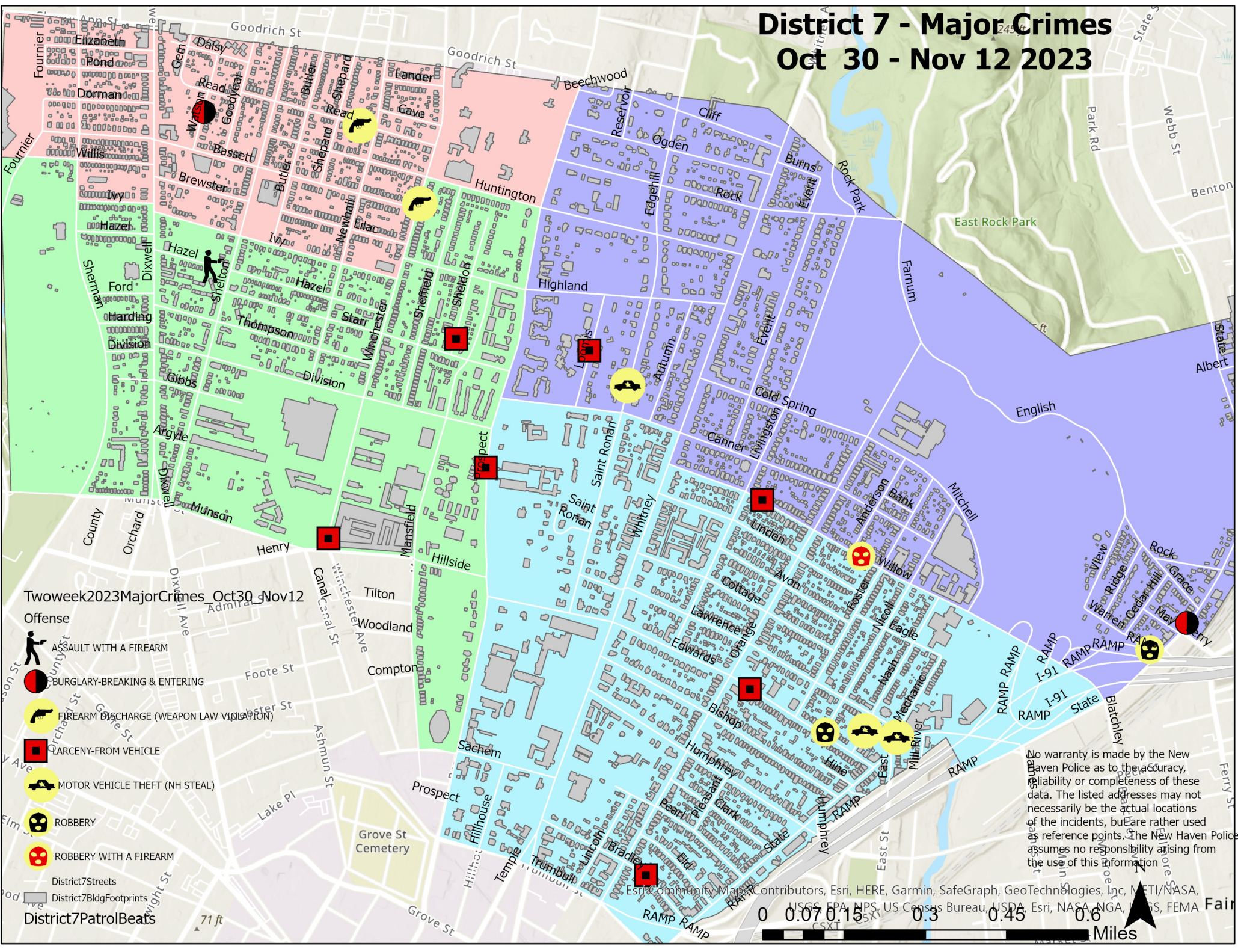
Incident Reports

	Week to Date			Prior Week		28 days			Year to Date		
	2023	2022	Cng	2023	Cng	2023	2022	Cng	2023	2022	Cng
VIOLENT CRIME:											
Murder Victims	0	0	--	0	--	0	0	--	4	3	33.3%
Felony Sex. Assault	0	0	--	0	--	0	0	--	1	2	-50.0%
Robbery with Firearm	1	0	--	0	--	1	0	--	11	6	83.3%
Other Robbery	2	0	--	0	--	2	2	0.0%	17	12	41.7%
Assault with Firearm Victims	1	0	--	0	--	1	1	0.0%	12	17	-29.4%
Agg. Assault (NIBRS)	1	1	0.0%	0	--	2	3	-33.3%	19	34	-44.1%
Total:	5	1	400.0%	0	--	6	6	0.0%	64	74	-13.5%
PROPERTY CRIME:											
Burglary	0	1	-100.0%	2	-100.0%	6	6	0.0%	54	63	-14.3%
MV Theft	3	3	0.0%	1	200.0%	8	9	-11.1%	141	89	58.4%
Larceny from Vehicle	3	2	50.0%	4	-25.0%	17	7	142.9%	96	74	29.7%
Other Larceny	4	5	-20.0%	1	300.0%	17	31	-45.2%	221	260	-15.0%
Total:	10	11	-9.1%	8	25.0%	48	53	-9.4%	512	486	5.3%
OTHER CRIME:											
Simple Assault	1	3	-66.7%	0	--	3	4	-25.0%	47	57	-17.5%
Drugs & Narcotics	0	1	-100.0%	1	-100.0%	1	2	-50.0%	11	14	-21.4%
Vandalism	5	8	-37.5%	7	-28.6%	25	21	19.0%	315	233	35.2%
Intimidation/Threatening	5	6	-16.7%	6	-16.7%	28	25	12.0%	214	209	2.4%
Weapons Violation	3	1	200.0%	0	--	4	3	33.3%	20	33	-39.4%
Total:	14	19	-26.3%	14	0.0%	61	55	10.9%	607	546	11.2%
Motor Vehicle Stops	21	39	-46.2%	30	-30.0%	83	39	112.8%	750	586	28.0%
Confirmed Shots Fired	2	0	--	0	--	5	3	66.7%	49	63	-22.2%










District 7 - Major Crimes

Oct 30 - Nov 12 2023



Twoweek2023MajorCrimes_Oct30_Nov12

Offense

-  ASSAULT WITH A FIREARM
-  BURGLARY-BREAKING & ENTERING
-  FIREARM DISCHARGE (WEAPON LAW VIOLATION)
-  LARCENY-FROM VEHICLE
-  MOTOR VEHICLE THEFT (NH STEAL)
-  ROBBERY
-  ROBBERY WITH A FIREARM

-  District7Streets
-  District7BldgFootprints
-  District7PatrolBeats

No warranty is made by the New Haven Police as to the accuracy, reliability or completeness of these data. The listed addresses may not necessarily be the actual locations of the incidents, but are rather used as reference points. The New Haven Police assumes no responsibility arising from the use of this information.

DISTRICT 7 - MAJOR CRIMES BETWEEN OCTOBER 30 - NOVEMBER 12 2023							
Inci_Id	Offense	Date_Rept	Streetnb	Street	Hour	Dow	Dist
23045866	ASSAULT WITH A FIREARM	11/12/2023	174	HAZEL ST	1630	SU	7
23044581	BURGLARY-BREAKING & ENTERING	11/3/2023	37	WATSON ST	49	FR	7
23044152	BURGLARY-BREAKING & ENTERING	10/31/2023	1332	STATE ST	1136	TU	7
23045219	FIREARM DISCHARGE (WEAPON LA	11/7/2023	68	READ ST	1931	TU	7
23045387	FIREARM DISCHARGE (WEAPON LA	11/8/2023	733	WINCHESTER AVE	2023	WE	7
23044984	LARCENY-FROM VEHICLE	11/6/2023	183	BRADLEY ST	1107	MO	7
23045646	LARCENY-FROM VEHICLE	11/10/2023	289	WILLOW ST	2029	FR	7
23045702	LARCENY-FROM VEHICLE	11/11/2023	275	WINCHESTER AVE	1016	SA	7
23044675	LARCENY-FROM VEHICLE	11/3/2023	50	LOOMIS PL	1736	FR	7
23044742	LARCENY-FROM VEHICLE	11/4/2023	132	EDWARDS ST	831	FR	7
23044773	LARCENY-FROM VEHICLE	11/4/2023	426	PROSPECT ST	1125	SA	7
23044780	LARCENY-FROM VEHICLE	11/4/2023	15	SHELDON TER	1323	SA	7
23045058	MOTOR VEHICLE THEFT (NH STEAL	11/6/2023	14	MECHANIC ST	1916	MO	7
23045752	MOTOR VEHICLE THEFT (NH STEAL	11/11/2023	376	SAINT RONAN ST	1545	SA	7
23045753	MOTOR VEHICLE THEFT (NH STEAL	11/11/2023	376	SAINT RONAN ST	2238	SA	7
23044794	MOTOR VEHICLE THEFT (NH STEAL	11/4/2023	22	NASH ST	1705	TH	7
23045535	ROBBERY	11/9/2023	1	NICOLL ST/EDWARDS ST	2247	TH	7
23045828	ROBBERY	11/12/2023	9	WARREN PL	940	SU	7
23045794	ROBBERY WITH A FIREARM	11/11/2023	181	WILLOW ST	2341	SA	7

WEEKLY CRIME / CFS COMPARISON REPORT

This report covers periods:

Current Week	11/6/2023	to	11/12/2023	(Monday-Sunday)
Prior Week	10/30/2023	to	11/5/2023	(Prior Week)
Last 4 Weeks	10/16/2023	to	11/12/2023	(28 Day Period)
Year to Date (YTD)	1/1/2023	to	11/12/2023	

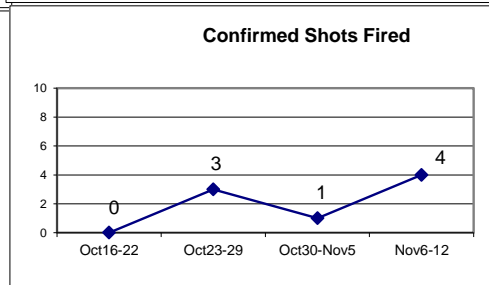
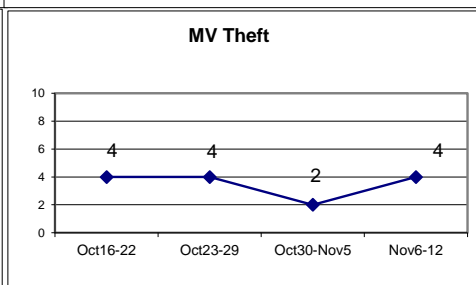
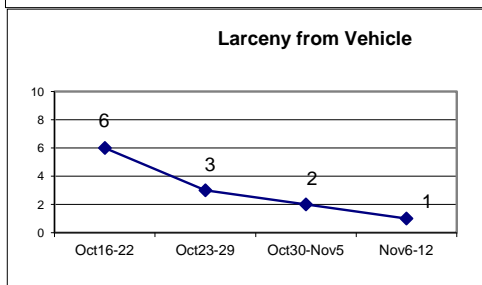
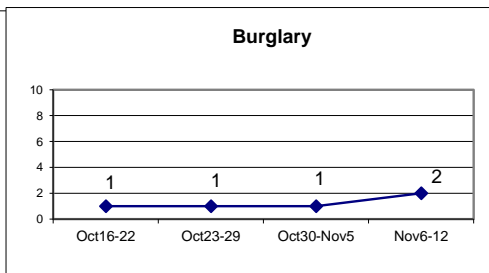
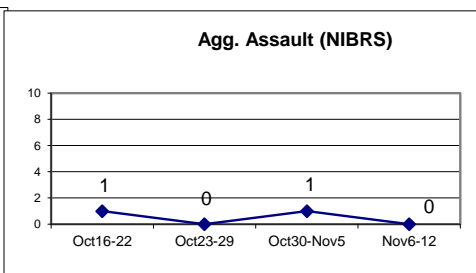
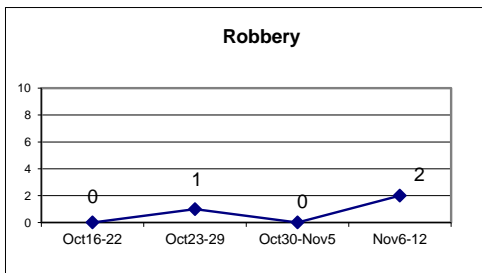


Each period is compared to the same period in the previous year.

DISTRICT 8 - FAIR HAVEN

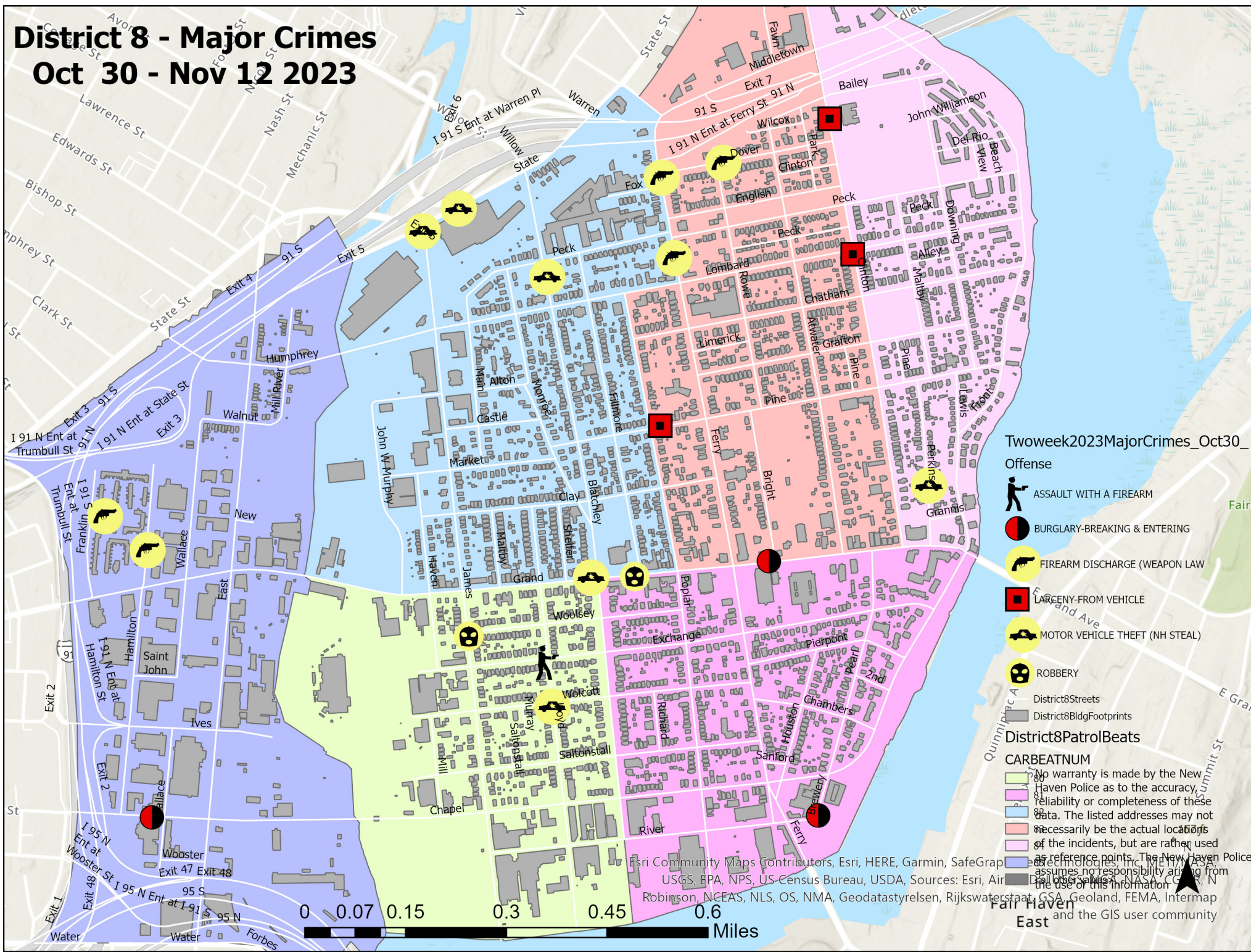
Incident Reports

	Week to Date			Prior Week		28 days			Year to Date		
	2023	2022	Cng	2023	Cng	2023	2022	Cng	2023	2022	Cng
VIOLENT CRIME:											
Murder Victims	0	1	-100.0%	0	--	0	1	-100.0%	5	3	66.7%
Felony Sex. Assault	0	0	--	0	--	0	0	--	1	2	-50.0%
Robbery with Firearm	0	1	-100.0%	0	--	0	1	-100.0%	14	13	7.7%
Other Robbery	2	1	100.0%	0	--	3	2	50.0%	26	26	0.0%
Assault with Firearm Victims	0	0	--	1	-100.0%	1	1	0.0%	13	17	-23.5%
Agg. Assault (NIBRS)	0	1	-100.0%	1	-100.0%	2	2	0.0%	30	48	-37.5%
Total:	2	4	-50.0%	2	0.0%	6	7	-14.3%	89	109	-18.3%
PROPERTY CRIME:											
Burglary	2	0	--	1	100.0%	5	2	150.0%	52	45	15.6%
MV Theft	4	1	300.0%	2	100.0%	14	7	100.0%	100	91	9.9%
Larceny from Vehicle	1	0	--	2	-50.0%	12	2	500.0%	56	60	-6.7%
Other Larceny	5	7	-28.6%	3	66.7%	22	11	100.0%	173	173	0.0%
Total:	12	8	50.0%	8	50.0%	53	22	140.9%	381	369	3.3%
OTHER CRIME:											
Simple Assault	0	0	--	0	--	2	3	-33.3%	58	80	-27.5%
Drugs & Narcotics	4	1	300.0%	0	--	6	3	100.0%	48	62	-22.6%
Vandalism	5	3	66.7%	5	0.0%	26	15	73.3%	171	152	12.5%
Intimidation/Threatening	6	5	20.0%	5	20.0%	21	24	-12.5%	249	219	13.7%
Weapons Violation	0	1	-100.0%	0	--	1	3	-66.7%	21	40	-47.5%
Total:	15	10	50.0%	10	50.0%	56	48	16.7%	547	553	-1.1%
Motor Vehicle Stops	24	39	-38.5%	7	242.9%	53	17	211.8%	1673	611	173.8%
Confirmed Shots Fired	4	1	300.0%	1	300.0%	8	3	166.7%	48	36	33.3%



District 8 - Major Crimes

Oct 30 - Nov 12 2023



Twoweek2023MajorCrimes_Oct30_

- Offense**
- ASSAULT WITH A FIREARM
 - BURGLARY-BREAKING & ENTERING
 - FIREARM DISCHARGE (WEAPON LAW)
 - LARCENY-FROM VEHICLE
 - MOTOR VEHICLE THEFT (NH STEAL)
 - ROBBERY
 - District8Streets
 - District8BldgFootprints
- District8PatrolBeats**

CARBEATNUM

0.07
0.15
0.3
0.45
0.6

No warranty is made by the New Haven Police as to the accuracy, reliability or completeness of these data. The listed addresses may not necessarily be the actual locations of the incidents, but are rather used as reference points. The New Haven Police assumes no responsibility arising from the use of this information.

Esri Community Maps Contributors, Esri, HERE, Garmin, SafeGrp
USGS, EPA, NPS, US-Census Bureau, USDA, Sources: Esri, Air
Robinson, NCEAS, NLS, OS, NMA, Geodatastyrelsen, Rijkswaterstaat, GSA, Geoland, FEMA, Intermap
and the GIS user community

DISTRICT 8 - MAJOR CRIMES BETWEEN OCTOBER 30 - NOVEMBER 12 2023							
Inci_Id	Offense	Date_Rept	Streetnbr	Street	Hour	Dow	Dist
23044240	ASSAULT WITH A FIREARM	10/31/2023	192	LLOYD ST/EXCHANGE	2245	TU	8
23045809	BURGLARY-BREAKING & ENTERING	11/12/2023	1	BREWERY SQ	223	SU	8
23044950	BURGLARY-BREAKING & ENTERING	11/6/2023	185	GRAND AVE	315	MO	8
23044281	BURGLARY-BREAKING & ENTERING	11/1/2023	424	CHAPEL ST	917	WE	8
23045087	FIREARM DISCHARGE (WEAPON LAW VIOLATI	11/7/2023	40	REGINA WAY	538	TU	8
23045232	FIREARM DISCHARGE (WEAPON LAW VIOLATI	11/7/2023	194	HAMILTON ST	2130	TU	8
23045230	FIREARM DISCHARGE (WEAPON LAW VIOLATI	11/7/2023	198	DOVER ST	2102	TU	8
23045258	FIREARM DISCHARGE (WEAPON LAW VIOLATI	11/8/2023	649	FERRY ST/DOVER ST	617	WE	8
23044574	FIREARM DISCHARGE (WEAPON LAW VIOLATI	11/2/2023	584	FERRY ST	2050	TH	8
23045158	LARCENY-FROM VEHICLE	11/7/2023	220	CLINTON AVE/LOMBAI	1545	MO	8
23044280	LARCENY-FROM VEHICLE	11/1/2023	293	CLINTON AVE	942	WE	8
23044329	LARCENY-FROM VEHICLE	11/1/2023	173	PINE ST	1339	WE	8
23045282	MOTOR VEHICLE THEFT (NH STEAL)	11/8/2023	1175	STATE ST	1003	SA	8
23045064	MOTOR VEHICLE THEFT (NH STEAL)	11/6/2023	470	JAMES ST	2025	MO	8
23045208	MOTOR VEHICLE THEFT (NH STEAL)	11/7/2023	307	GRAND AVE	1838	TU	8
23044939	MOTOR VEHICLE THEFT (NH STEAL)	11/6/2023	164	LLOYD ST/WOLCOTT S	2	MO	8
23044417	MOTOR VEHICLE THEFT (NH STEAL)	11/1/2023	463	BLATCHLEY AVE	2142	WE	8
23044874	MOTOR VEHICLE THEFT (NH STEAL)	11/5/2023	35	PERKINS ST	1024	SU	8
23045599	ROBBERY	11/10/2023	181	JAMES ST	1418	FR	8
23045603	ROBBERY	11/10/2023	276	GRAND AVE	1526	FR	8

This report covers periods:

Current Week 11/6/2023 to 11/12/2023 (Monday-Sunday)
 Prior Week 10/30/2023 to 11/5/2023 (Prior Week)
 Last 4 Weeks 10/16/2023 to 11/12/2023 (28 Day Period)
 Year to Date (YTD) 1/1/2023 to 11/12/2023

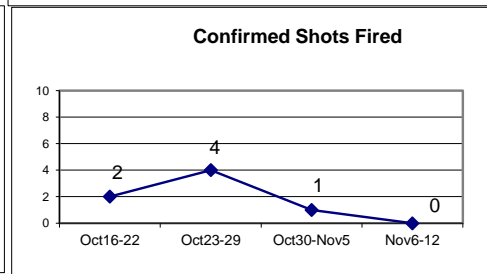
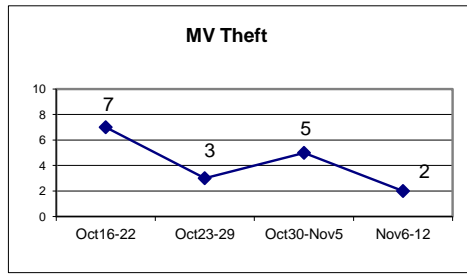
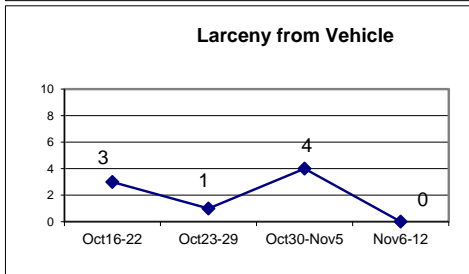
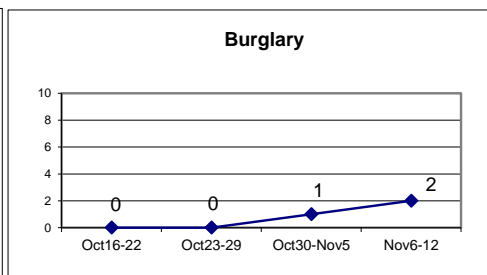
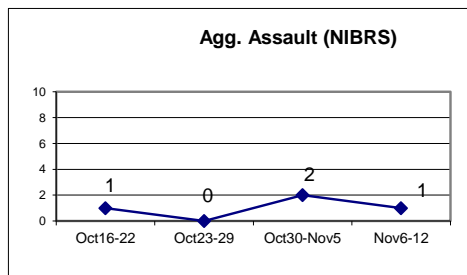
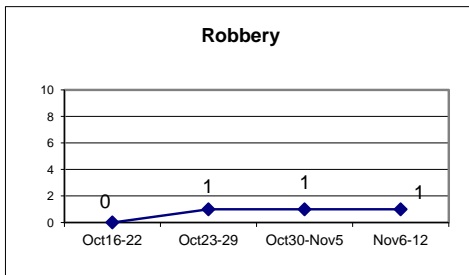


Each period is compared to the same period in the previous year.

DISTRICT 9 - EAST SHORE

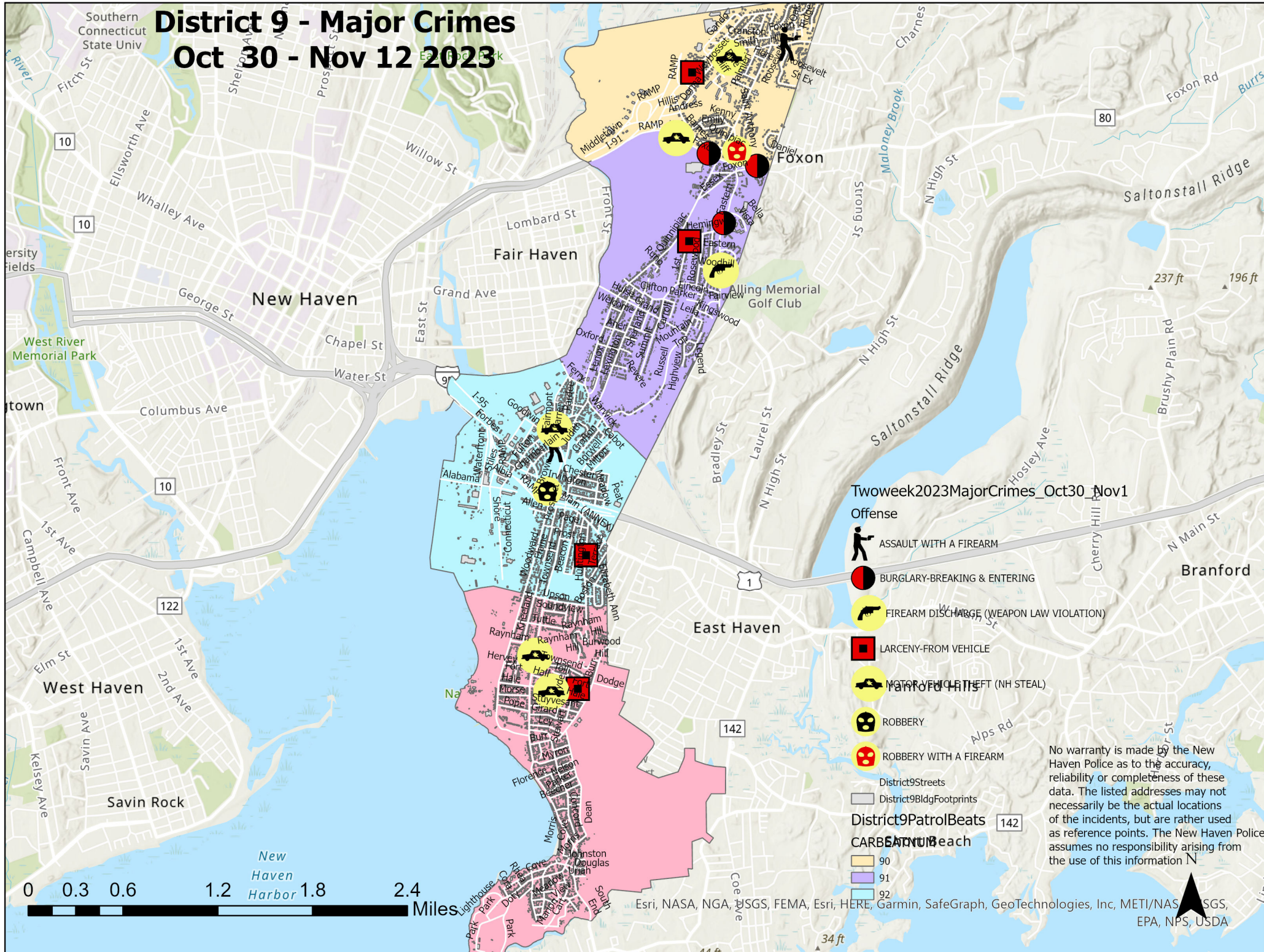
Incident Reports

	Week to Date			Prior Week		28 days			Year to Date		
	2023	2022	Cng	2023	Cng	2023	2022	Cng	2023	2022	Cng
VIOLENT CRIME:											
Murder Victims	0	0	--	0	--	0	0	--	1	0	--
Felony Sex. Assault	0	0	--	0	--	1	0	--	5	2	150.0%
Robbery with Firearm	0	0	--	1	-100.0%	1	1	0.0%	6	9	-33.3%
Other Robbery	1	0	--	0	--	2	0	--	6	8	-25.0%
Assault with Firearm Victims	1	0	--	2	-50.0%	3	0	--	5	6	-16.7%
Agg. Assault (NIBRS)	1	0	--	2	-50.0%	4	2	100.0%	21	24	-12.5%
Total:	3	0	--	5	-40.0%	11	3	266.7%	44	49	-10.2%
PROPERTY CRIME:											
Burglary	2	0	--	1	100.0%	3	0	--	37	31	19.4%
MV Theft	2	3	-33.3%	5	-60.0%	17	13	30.8%	135	79	70.9%
Larceny from Vehicle	0	0	--	4	-100.0%	8	2	300.0%	60	46	30.4%
Other Larceny	3	7	-57.1%	1	200.0%	14	22	-36.4%	351	335	4.8%
Total:	7	10	-30.0%	11	-36.4%	42	37	13.5%	583	491	18.7%
OTHER CRIME:											
Simple Assault	0	0	--	2	-100.0%	4	4	0.0%	43	41	4.9%
Drugs & Narcotics	0	0	--	1	-100.0%	1	0	--	13	13	0.0%
Vandalism	2	1	100.0%	17	-88.2%	36	17	111.8%	236	164	43.9%
Intimidation/Threatening	8	6	33.3%	8	0.0%	26	21	23.8%	250	204	22.5%
Weapons Violation	2	0	--	1	100.0%	4	2	100.0%	18	26	-30.8%
Total:	12	7	71.4%	29	-58.6%	71	44	61.4%	560	448	25.0%
Motor Vehicle Stops	54	82	-34.1%	48	12.5%	117	82	42.7%	1928	799	141.3%
Confirmed Shots Fired	0	3	-100.0%	1	-100.0%	7	3	133.3%	30	24	25.0%










District 9 - Major Crimes

Oct 30 - Nov 12 2023



Twoweek2023MajorCrimes_Oct30_Nov1

- Offense
-  ASSAULT WITH A FIREARM
 -  BURGLARY-BREAKING & ENTERING
 -  FIREARM DISCHARGE (WEAPON LAW VIOLATION)
 -  LARCENY-FROM VEHICLE
 -  MOTOR VEHICLE THEFT (NH STEAL)
 -  ROBBERY
 -  ROBBERY WITH A FIREARM

- District9Streets
- District9BldgFootprints
- District9PatrolBeats
- CARBEAT

- 90
- 91
- 92

No warranty is made by the New Haven Police as to the accuracy, reliability or completeness of these data. The listed addresses may not necessarily be the actual locations of the incidents, but are rather used as reference points. The New Haven Police assumes no responsibility arising from the use of this information.

0 0.3 0.6 1.2 1.8 2.4 Miles

Esri, NASA, NGA, USGS, FEMA, Esri, HERE, Garmin, SafeGraph, GeoTechnologies, Inc, METI/NAS, USGS, EPA, NPS, USDA

DISTRICT 9 - MAJOR CRIMES BETWEEN OCTOBER 30 - NOVEMBER 12 2023							
Inci_Id	Offense	Date_Rept	Streetnbr	Street	Hour_	Dow	Dist
23045592	ASSAULT WITH A FIREARM	11/10/2023		TOWNSEND AVE/	1129	FR	9
23044842	ASSAULT WITH A FIREARM	11/5/2023	99	CHAMBERLAIN S'	402	SU	9
23044715	ASSAULT WITH A FIREARM	11/3/2023	150	FOXON HILL RD/I	2224	FR	9
23045089	BURGLARY-BREAKING & ENTERING	11/7/2023	470	FOXON BLVD	704	TU	9
23045825	BURGLARY-BREAKING & ENTERING	11/12/2023	294	FOXON BLVD	305	SU	9
23044529	BURGLARY-BREAKING & ENTERING	11/2/2023	300	EASTERN ST	1407	TH	9
23044258	FIREARM DISCHARGE (WEAPON LAW VIOLATI	11/1/2023	149	EASTERN ST	515	WE	9
23044102	LARCENY-FROM VEHICLE	10/31/2023	158	HALL ST	645	TU	9
23044100	LARCENY-FROM VEHICLE	10/31/2023	73	HUNTINGTON RD	547	TU	9
23044123	LARCENY-FROM VEHICLE	10/31/2023	151	1ST AVE	940	TU	9
23044265	LARCENY-FROM VEHICLE	11/1/2023	441	MIDDLETOWN A^	623	WE	9
23044958	MOTOR VEHICLE THEFT (NH STEAL)	11/6/2023	341	SMITH AVE	549	MO	9
23045700	MOTOR VEHICLE THEFT (NH STEAL)	11/11/2023	115	FOXON BLVD	1034	SA	9
23044565	MOTOR VEHICLE THEFT (NH STEAL)	11/2/2023	341	SMITH AVE	1832	TH	9
23043942	MOTOR VEHICLE THEFT (NH STEAL)	10/30/2023	107	FAIRMONT AVE	936	MO	9
23044830	MOTOR VEHICLE THEFT (NH STEAL)	11/5/2023	355	FORT HALE RD	31	SU	9
23044158	MOTOR VEHICLE THEFT (NH STEAL)	10/31/2023	675	TOWNSEND AVE	1128	TU	9
23044514	MOTOR VEHICLE THEFT (NH STEAL)	11/2/2023	115	FOXON BLVD	1636	TH	9
23045818	ROBBERY	11/12/2023	401	FORBES AVE	553	SU	9
23044799	ROBBERY WITH A FIREARM	11/4/2023	541	EASTERN ST	1634	SA	9

WEEKLY CRIME / CFS COMPARISON REPORT

This report covers periods:

Current Week	11/6/2023	to	11/12/2023	(Monday-Sunday)
Prior Week	10/30/2023	to	11/5/2023	(Prior Week)
Last 4 Weeks	10/16/2023	to	11/12/2023	(28 Day Period)
Year to Date (YTD)	1/1/2023	to	11/12/2023	

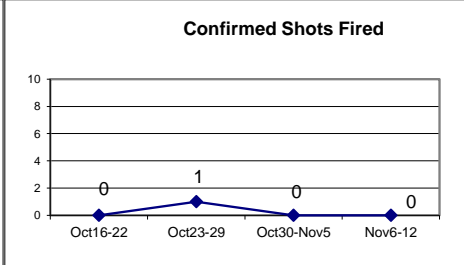
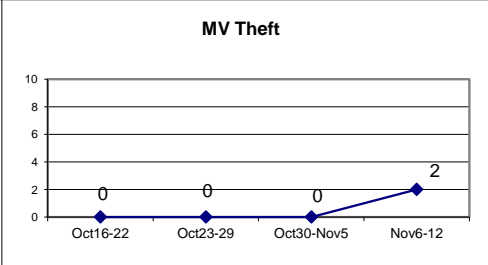
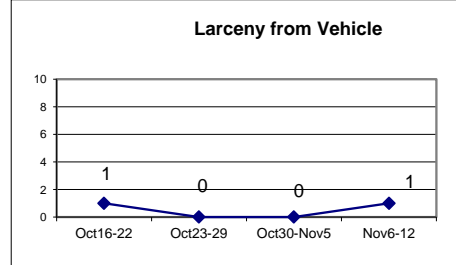
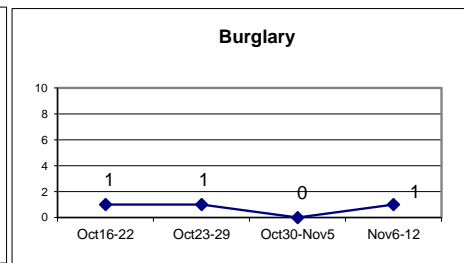
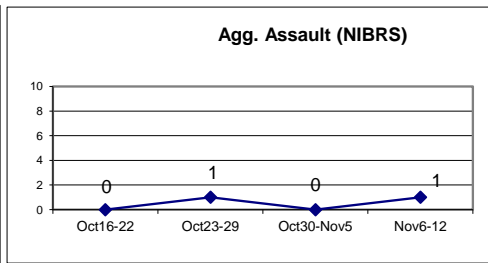
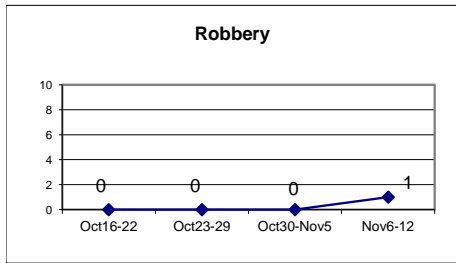


Each period is compared to the same period in the previous year.

DISTRICT 10 - BEAVER HILL

Incident Reports






	Week to Date			Prior Week		28 days			Year to Date		
	2023	2022	Cng	2023	Cng	2023	2022	Cng	2023	2022	Cng
VIOLENT CRIME:											
Murder Victims	0	0	--	0	--	0	0	--	5	1	400.0%
Felony Sex. Assault	0	0	--	0	--	0	0	--	2	0	--
Robbery with Firearm	0	1	-100.0%	0	--	0	2	-100.0%	6	11	-45.5%
Other Robbery	1	0	--	0	--	1	3	-66.7%	15	7	114.3%
Assault with Firearm Victims	0	0	--	0	--	0	3	-100.0%	7	14	-50.0%
Agg. Assault (NIBRS)	1	0	--	0	--	2	4	-50.0%	21	20	5.0%
Total:	2	1	100.0%	0	--	3	12	-75.0%	56	53	5.7%
PROPERTY CRIME:											
Burglary	1	1	0.0%	0	--	3	1	200.0%	33	20	65.0%
MV Theft	2	0	--	0	--	2	5	-60.0%	95	48	97.9%
Larceny from Vehicle	1	0	--	0	--	2	2	0.0%	31	29	6.9%
Other Larceny	7	1	600.0%	3	133.3%	19	12	58.3%	152	137	10.9%
Total:	11	2	450.0%	3	266.7%	26	20	30.0%	311	234	32.9%
OTHER CRIME:											
Simple Assault	0	1	-100.0%	1	-100.0%	3	8	-62.5%	45	44	2.3%
Drugs & Narcotics	0	1	-100.0%	0	--	0	1	-100.0%	14	6	133.3%
Vandalism	4	1	300.0%	5	-20.0%	12	6	100.0%	191	104	83.7%
Intimidation/Threatening	4	1	300.0%	3	33.3%	12	15	-20.0%	119	126	-5.6%
Weapons Violation	2	1	100.0%	1	100.0%	3	1	200.0%	15	12	25.0%
Total:	10	5	100.0%	10	0.0%	30	31	-3.2%	384	292	31.5%
Motor Vehicle Stops	19	13	46.2%	12	58.3%	59	13	353.8%	1103	689	60.1%
Confirmed Shots Fired	0	2	-100.0%	0	--	1	4	-75.0%	21	39	-46.2%



District 10 - Major Crimes Oct 30 - Nov 12 2023

Twoweek2023MajorCrimes_Oct30_Nov

Offense





-  AGGRAVATED ASSAULT
-  BURGLARY-BREAKING & ENTERING
-  LARCENY-FROM VEHICLE
-  MOTOR VEHICLE THEFT (NH STEAL)
-  ROBBERY

AutoDistrict10Streets

District10BldgFootprints

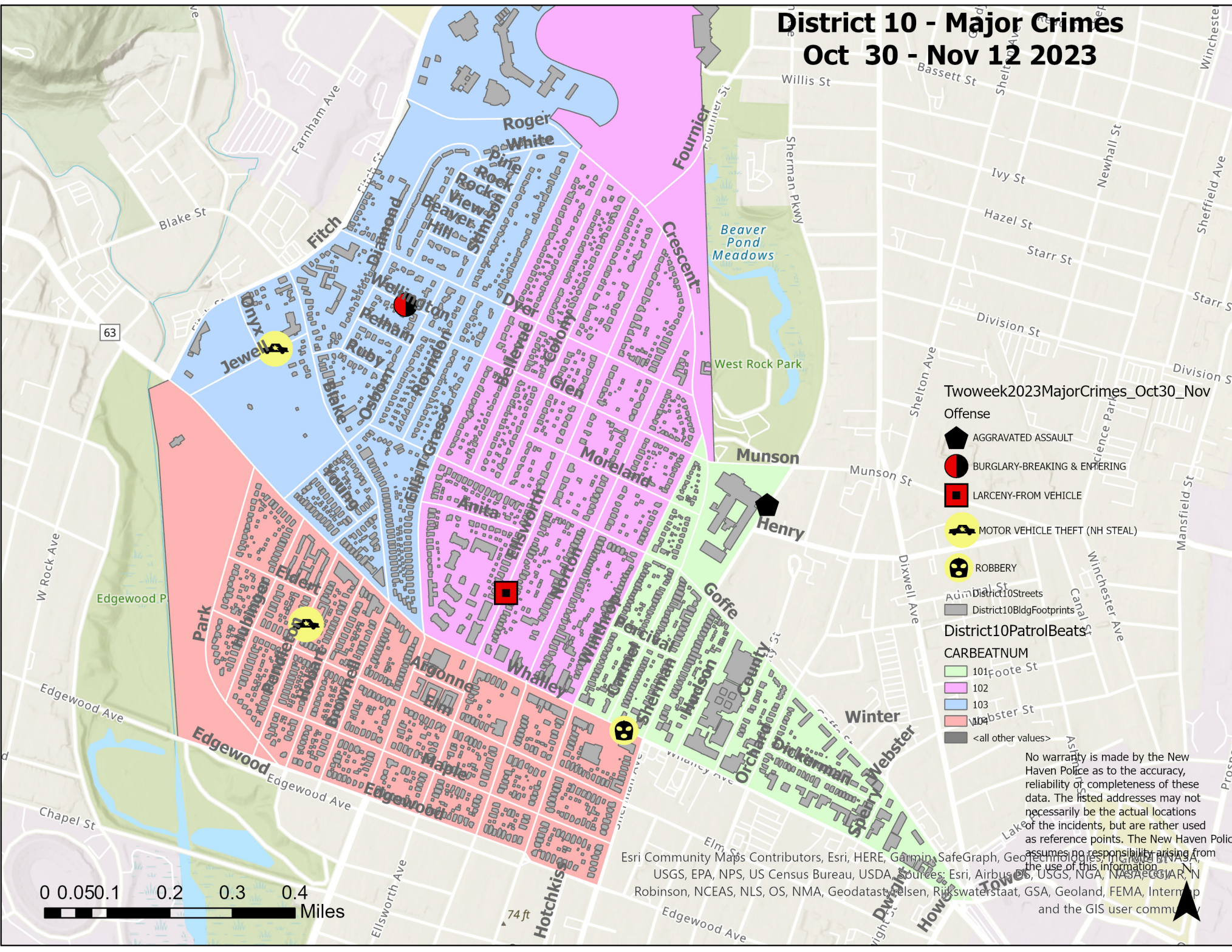
District10PatrolBeats

CARBEATNUM

-  101foote St
-  102
-  103
-  104
-  <all other values>

No warranty is made by the New Haven Police as to the accuracy, reliability, or completeness of these data. The listed addresses may not necessarily be the actual locations of the incidents, but are rather used as reference points. The New Haven Police assumes no responsibility arising from the use of this information.

Esri Community Maps Contributors, Esri, HERE, Garmin, SafeGraph, Geotechnologies, Inc., IGN, CNRS, USGS, EPA, NPS, US Census Bureau, USDA, NOAA, NGA, NASA, NPS, NCEAS, NLS, OS, NMA, Geodatasnel, Rijkswaterstaat, GSA, Geoland, FEMA, Intermap and the GIS user community



DISTRICT 10 - MAJOR CRIMES BETWEEN OCTOBER 30 - NOVEMBER 12 2023						
Inci_Id	Offense	Date_Rept	Streetnbr	Street	Hour_Dow	Dist
23045398	AGGRAVATED ASSAULT	11/8/2023	480	SHERMAN PKY	2106 WE	10
23045439	BURGLARY-BREAKING & ENTERING	11/9/2023	20	WELLINGTON RE	928 MO	10
23045270	LARCENY-FROM VEHICLE	11/8/2023	363	ELLSWORTH AVI	920 TU	10
23045730	MOTOR VEHICLE THEFT (NH STEAL)	11/11/2023	103	PENDLETON ST	1321 SA	10
23045010	MOTOR VEHICLE THEFT (NH STEAL)	11/6/2023	100	JEWELL ST	1549 MO	10
23044956	ROBBERY	11/6/2023	306	WHALLEY AVE	406 MO	10