

WEEKLY CRIME / CFS COMPARISON REPORT

This report covers periods:

Current Week	7/31/2023	to	8/6/2023	(Monday-Sunday)
Prior Week	7/24/2023	to	7/30/2023	(Prior Week)
Last 4 Weeks	7/10/2023	to	8/6/2023	(28 Day Period)
Year to Date (YTD)	1/1/2023	to	8/6/2023	



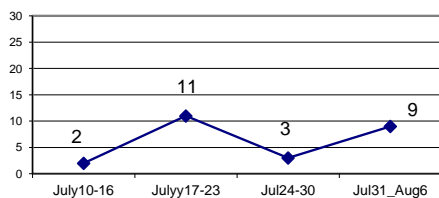
Each period is compared to the same period in the previous year.

Citywide

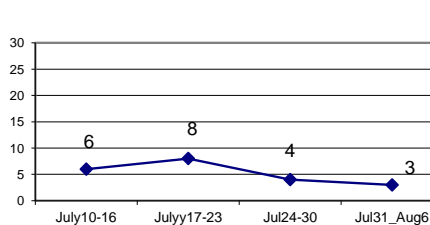
Incident Reports

	Week to Date			Prior Week		28 days			Year to Date		
	2023	2022	Cng	2023	Cng	2023	2022	Cng	2023	2022	Cng
VIOLENT CRIME:											
Murder Victims	0	0	--	0	--	1	1	0.0%	14	7	100.0%
Felony Sex. Assault	1	0	--	3	-66.7%	5	2	150.0%	19	17	11.8%
Robbery with Firearm	5	3	66.7%	0	--	10	8	25.0%	49	59	-16.9%
Other Robbery	4	0	--	3	33.3%	15	12	25.0%	98	91	7.7%
Assault with Firearm Victims	1	0	--	2	-50.0%	6	10	-40.0%	41	71	-42.3%
Agg. Assault (NIBRS)	3	4	-25.0%	4	-25.0%	20	27	-25.9%	138	177	-22.0%
Total:	14	7	100.0%	12	16.7%	57	60	-5.0%	359	422	-14.9%
PROPERTY CRIME:											
Burglary	6	11	-45.5%	4	50.0%	23	38	-39.5%	245	198	23.7%
MV Theft	27	20	35.0%	37	-27.0%	98	50	96.0%	673	361	86.4%
Larceny from Vehicle	13	12	8.3%	17	-23.5%	60	46	30.4%	284	273	4.0%
Other Larceny	50	37	35.1%	57	-12.3%	185	202	-8.4%	1,370	1,430	-4.2%
Total:	96	80	20.0%	115	-16.5%	366	336	8.9%	2,572	2,262	13.7%
OTHER CRIME:											
Simple Assault	10	10	0.0%	8	25.0%	41	52	-21.2%	370	366	1.1%
Drugs & Narcotics	2	6	-66.7%	3	-33.3%	14	15	-6.7%	132	144	-8.3%
Vandalism	50	29	72.4%	54	-7.4%	225	145	55.2%	1,413	1,006	40.5%
Intimidation/Threatening-no	23	31	-25.8%	32	-28.1%	125	142	-12.0%	1,027	1,009	1.8%
Weapons Violation	3	5	-40.0%	3	0.0%	11	14	-21.4%	113	142	-20.4%
Total:	88	81	8.6%	100	-12.0%	416	368	13.0%	3,055	2,667	14.5%
Motor Vehicle Stops	307	230	33.5%	175	75.4%	988	619	59.6%	7,702	4,344	77.3%
Confirmed Shots Fired	12	4	200.0%	6	100.0%	27	4	575.0%	176	191	-7.9%

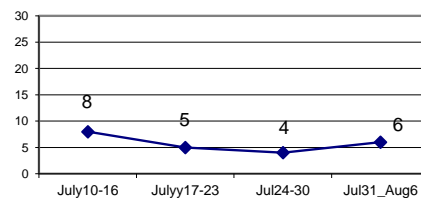
Robbery



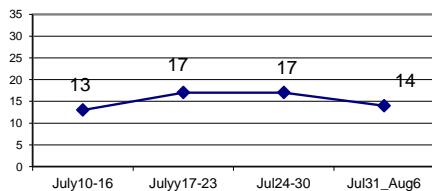
Agg. Assault (NIBRS)



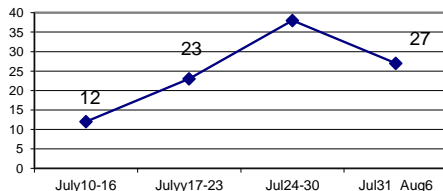
Burglary



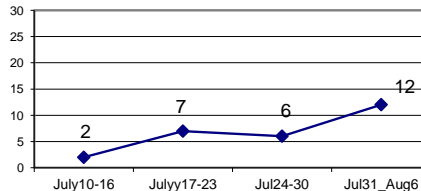
Larceny from Vehicle



MV Theft



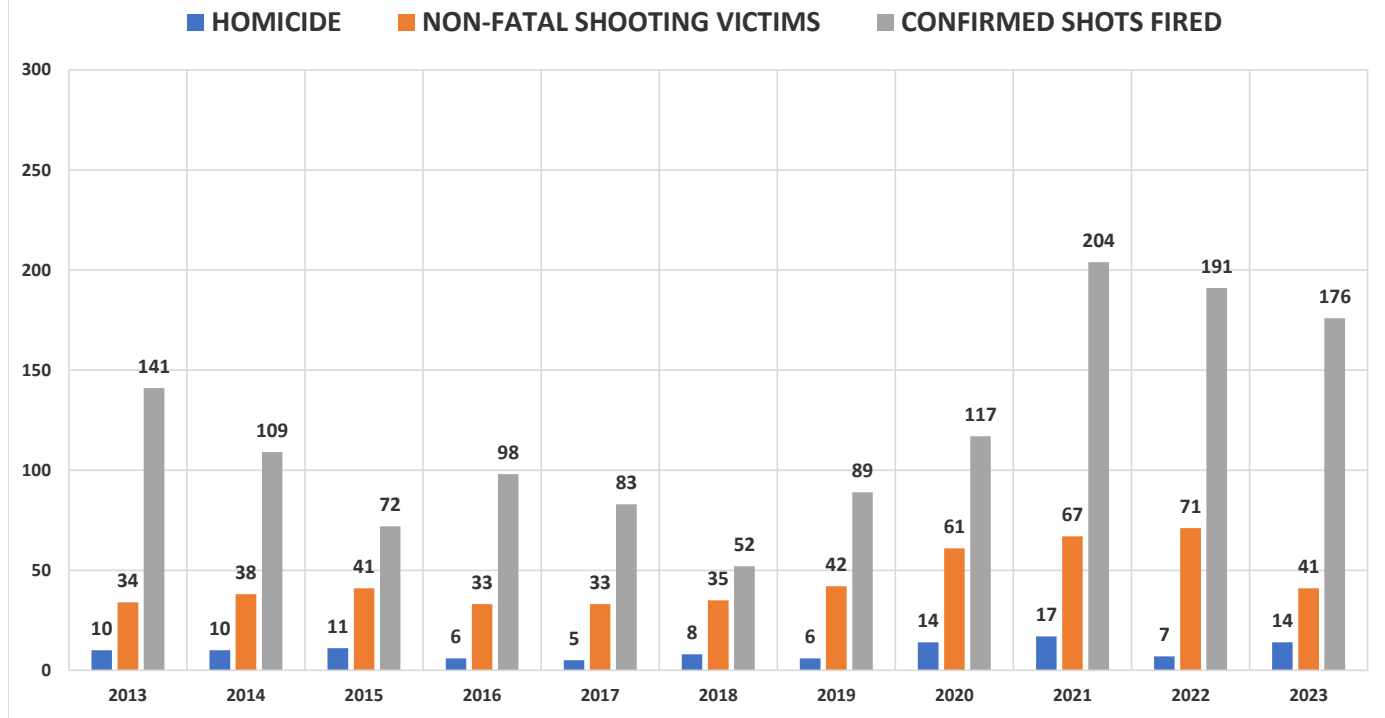
Confirmed Shots Fired



Jan 1 - Aug 6 (2013 through 2023)
Homicide, Non-Fatal Shooting Victims, & Confirmed Shots Fired

	2013	2014	2015	2016	2017	2018	2019	2020	2021	2022	2023	% CHANGE 2013 & 2023
HOMICIDE	10	10	11	6	5	8	6	14	17	7	14	40.0%
% change from previous year		0.0%	10.0%	-45.5%	-16.7%	60.0%	-25.0%	133.3%	21.4%	-58.8%	100.0%	
NON-FATAL SHOOTING VICTIM	34	38	41	33	33	35	42	61	67	71	41	20.6%
% change from previous year		11.8%	7.9%	-19.5%	0.0%	6.1%	20.0%	45.2%	9.8%	6.0%	-42.3%	
CONFIRMED SHOTS FIRED	141	109	72	98	83	52	89	117	204	191	176	24.8%
% change from previous year		-22.7%	-33.9%	36.1%	-15.3%	-37.3%	71.2%	31.5%	74.4%	-6.4%	-7.9%	

Homicide, Non-Fatal Shooting Victims & Confirmed Shots Fired
Jan 1 - Aug 6 (2013 Through 2023)



WEEKLY CRIME / CFS COMPARISON REPORT

This report covers periods:

Current Week	7/31/2023	to	8/6/2023	(Monday-Sunday)
Prior Week	7/24/2023	to	7/30/2023	(Prior Week)
Last 4 Weeks	7/10/2023	to	8/6/2023	(28 Day Period)
Year to Date (YTD)	1/1/2023	to	8/6/2023	

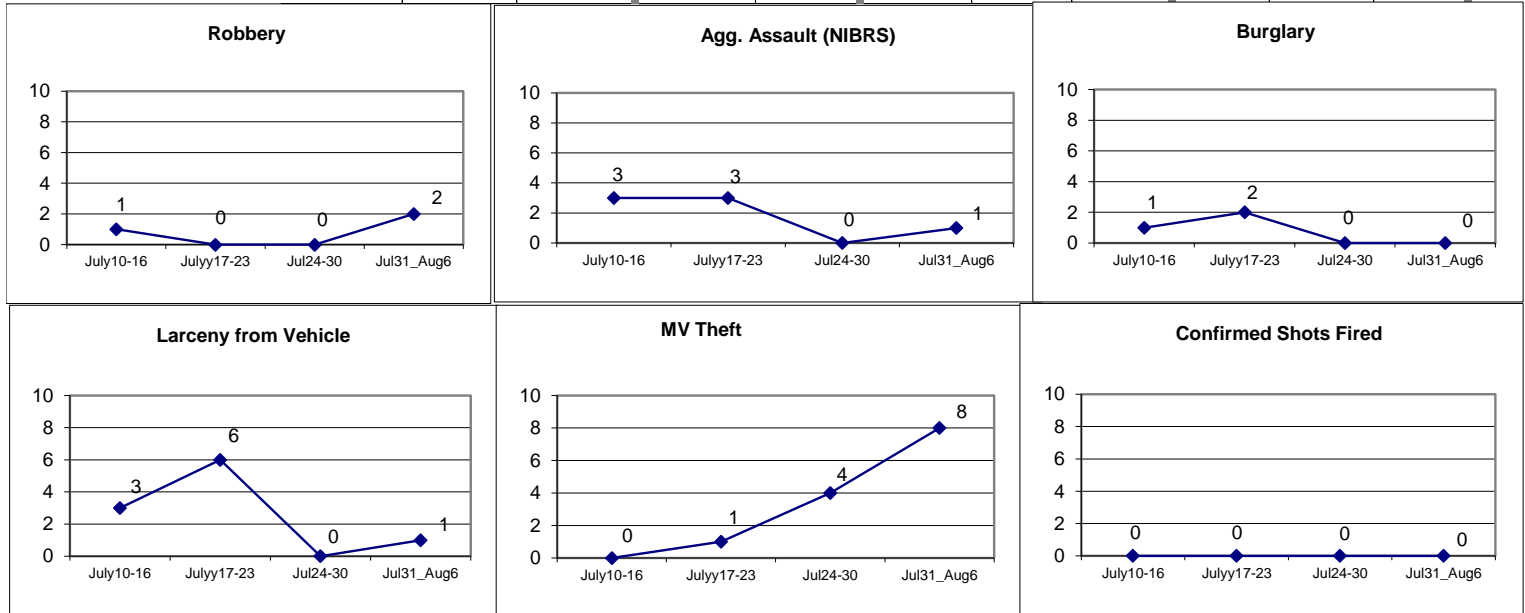


Each period is compared to the same period in the previous year.

DISTRICT 1 - DOWNTOWN

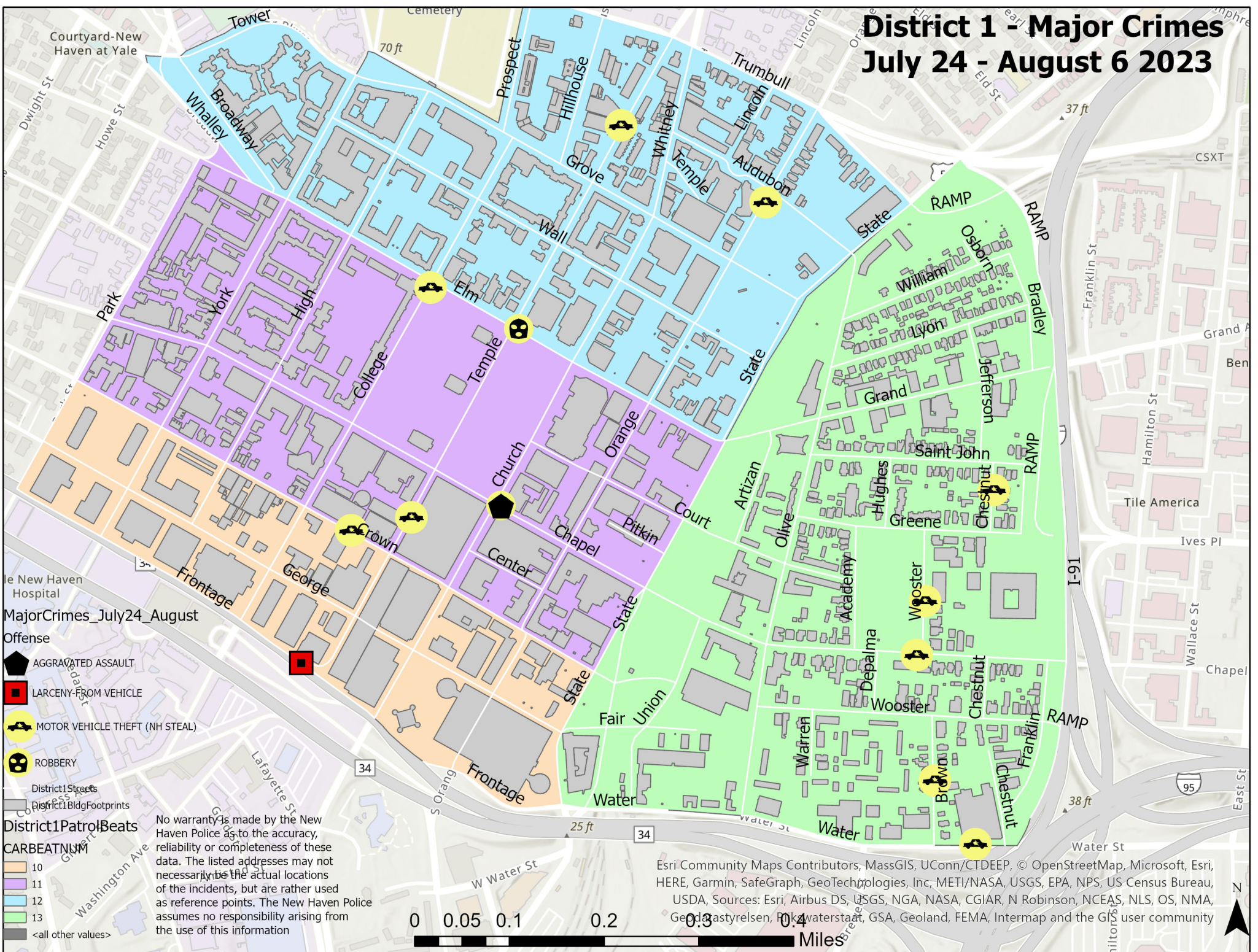
Incident Reports

	Week to Date			Prior Week		28 days			Year to Date		
	2023	2022	Cng	2023	Cng	2023	2022	Cng	2023	2022	Cng
VIOLENT CRIME:											
Murder Victims	0	0	--	0	--	0	0	--	0	0	--
Felony Sex. Assault	0	0	--	1	-100.0%	1	0	--	3	3	0.0%
Robbery with Firearm	0	0	--	0	--	0	0	--	3	1	200.0%
Other Robbery	2	0	--	0	--	3	3	0.0%	22	16	37.5%
Assault with Firearm Victims	0	0	--	0	--	0	0	--	0	2	-100.0%
Agg. Assault (NIBRS)	1	0	--	0	--	7	4	75.0%	20	18	11.1%
Total:	3	0	--	1	200.0%	11	7	57.1%	48	40	20.0%
PROPERTY CRIME:											
Burglary	0	1	-100.0%	0	--	3	1	200.0%	23	17	35.3%
MV Theft	8	2	300.0%	4	100.0%	13	3	333.3%	70	31	125.8%
Larceny from Vehicle	1	0	--	0	--	10	3	233.3%	39	30	30.0%
Other Larceny	6	5	20.0%	7	-14.3%	22	28	-21.4%	205	191	7.3%
Total:	15	8	87.5%	11	36.4%	48	35	37.1%	337	269	25.3%
OTHER CRIME:											
Simple Assault	0	2	-100.0%	3	-100.0%	6	5	20.0%	63	46	37.0%
Drugs & Narcotics	0	0	--	0	--	0	0	--	6	6	0.0%
Vandalism	7	1	600.0%	13	-46.2%	34	12	183.3%	180	90	100.0%
Intimidation/Threatening	0	2	-100.0%	0	--	1	10	-90.0%	45	55	-18.2%
Weapons Violation	0	0	--	0	--	0	0	--	9	2	350.0%
Total:	7	5	40.0%	16	-56.3%	41	27	51.9%	303	199	52.3%
Motor Vehicle Stops	47	44	6.8%	2	2250.0%	93	44	111.4%	808	611	32.2%
Confirmed Shots Fired	0	0	--	0	--	0	0	--	4	0	--







District 1 - Major Crimes

July 24 - August 6 2023



MajorCrimes_July24_August

Offense






-  AGGRAVATED ASSAULT
-  LARCENY FROM VEHICLE
-  MOTOR VEHICLE THEFT (NH STEAL)
-  ROBBERY

District1Streets

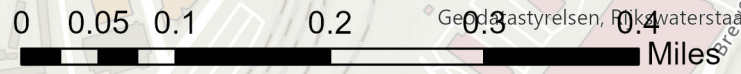
District1BldgFootprints

District1PatrolBeats

CARBEATNUM

-  10
-  11
-  12
-  13
-  <all other values>

No warranty is made by the New Haven Police as to the accuracy, reliability or completeness of these data. The listed addresses may not necessarily be the actual locations of the incidents, but are rather used as reference points. The New Haven Police assumes no responsibility arising from the use of this information



Esri Community Maps Contributors, MassGIS, UConn/CTDEEP, © OpenStreetMap, Microsoft, Esri, HERE, Garmin, SafeGraph, GeoTechnologies, Inc, METI/NASA, USGS, EPA, NPS, US Census Bureau, USDA, Sources: Esri, Airbus DS, USGS, NGA, NASA, CGIAR, N Robinson, NCEAS, NLS, OS, NMA, Geopost, Gastlyrsen, Rijkswaterstaat, GSA, Geoland, FEMA, Intermap and the GIS user community



DISTRICT 1 - MAJOR CRIMES BETWEEN JULY 24 - AUGUST 6 2023							
Inci_Id	Offense	Date_Rept	Streetnbr	Street	Hour	Dow	Dist
23031328	AGGRAVATED ASSAULT	8/2/2023	873	CHAPEL ST/CHURCH S	2157	WE	1
23031172	LARCENY-FROM VEHICLE	8/2/2023	1	TEMPLE ST	108	WE	1
23029812	MOTOR VEHICLE THEFT (NH STEA	7/24/2023	83	WATER ST	1130	MO	1
23030267	MOTOR VEHICLE THEFT (NH STEA	7/27/2023	175	CHESTNUT ST	828	TH	1
23030514	MOTOR VEHICLE THEFT (NH STEA	7/28/2023	17	BROWN ST	1354	FR	1
23030600	MOTOR VEHICLE THEFT (NH STEA	7/29/2023	21	WOOSTER PL	637	FR	1
23031862	MOTOR VEHICLE THEFT (NH STEA	8/6/2023	155	TEMPLE ST	204	SU	1
23031667	MOTOR VEHICLE THEFT (NH STEA	8/4/2023	400	TEMPLE ST	1655	FR	1
23031614	MOTOR VEHICLE THEFT (NH STEA	8/4/2023	548	CHAPEL ST	1140	FR	1
23031506	MOTOR VEHICLE THEFT (NH STEA	8/3/2023	401	COLLEGE ST/ELM ST	1900	FR	1
23027994	MOTOR VEHICLE THEFT (NH STEA	8/1/2023	155	TEMPLE ST	738	WE	1
23030913	MOTOR VEHICLE THEFT (NH STEA	7/31/2023	213	CROWN ST	1723	SU	1
23030818	MOTOR VEHICLE THEFT (NH STEA	7/31/2023	213	CROWN ST	823	MO	1
23030844	MOTOR VEHICLE THEFT (NH STEA	7/31/2023	367	ORANGE ST	931	MO	1
23031325	ROBBERY	8/2/2023	873	CHAPEL ST/CHURCH S	2138	WE	1
23031313	ROBBERY	8/2/2023	139	ELM ST/TEMPLE ST	1950	WE	1

WEEKLY CRIME / CFS COMPARISON REPORT

This report covers periods:

Current Week	7/31/2023	to	8/6/2023	(Monday-Sunday)
Prior Week	7/24/2023	to	7/30/2023	(Prior Week)
Last 4 Weeks	7/10/2023	to	8/6/2023	(28 Day Period)
Year to Date (YTD)	1/1/2023	to	8/6/2023	

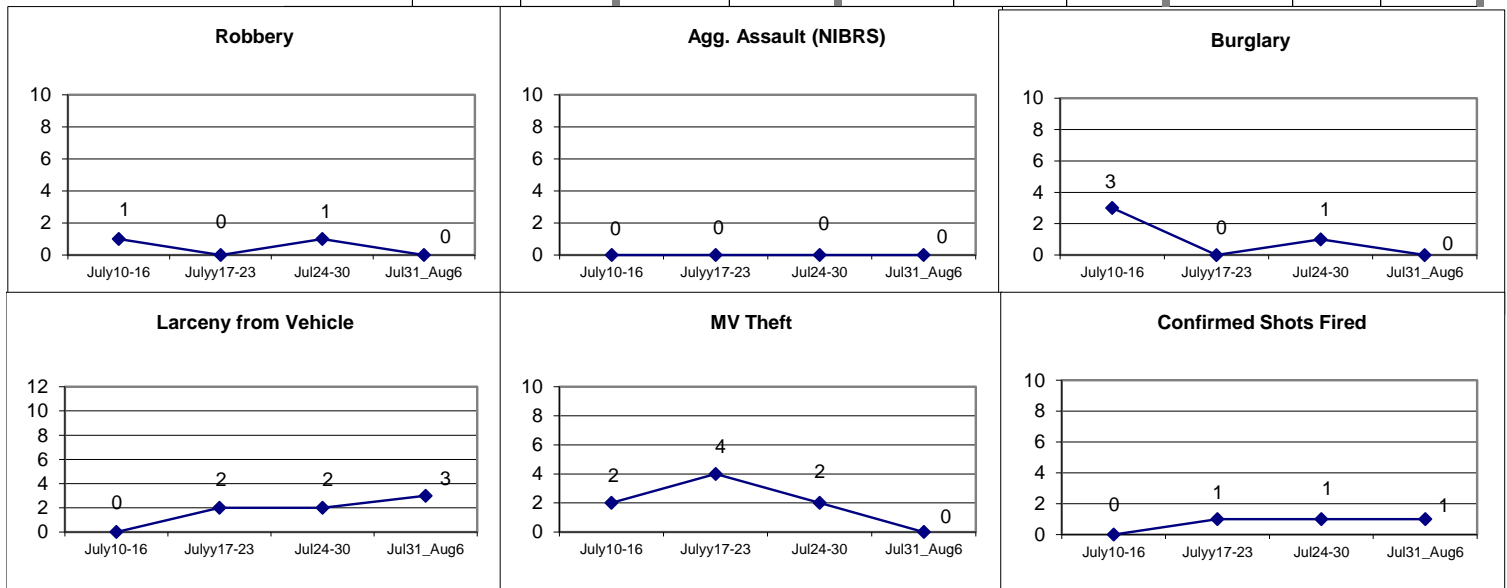


Each period is compared to the same period in the previous year.

DISTRICT 2 - WESTVILLE

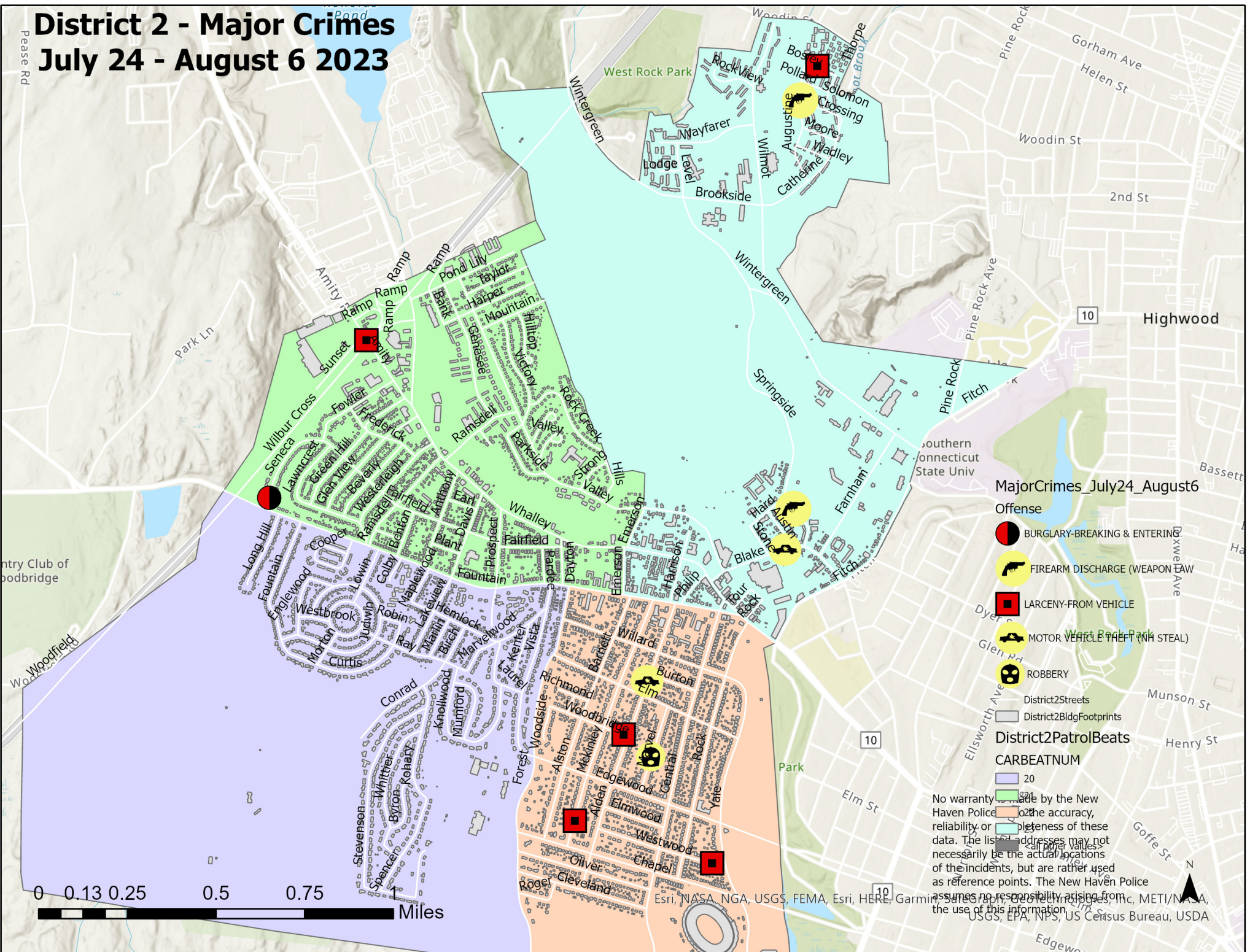
Incident Reports

	Week to Date			Prior Week		28 days			Year to Date		
	2023	2022	Cng	2023	Cng	2023	2022	Cng	2023	2022	Cng
VIOLENT CRIME:											
Murder Victims	0	0	--	0	--	0	0	--	1	1	0.0%
Felony Sex. Assault	1	0	--	0	--	1	0	--	1	5	-80.0%
Robbery with Firearm	0	0	--	0	--	0	0	--	7	13	-46.2%
Other Robbery	0	0	--	1	-100.0%	2	0	--	13	7	85.7%
Assault with Firearm Victims	0	0	--	0	--	0	0	--	3	7	-57.1%
Agg. Assault (NIBRS)	0	0	--	0	--	0	0	--	9	9	0.0%
Total:	1	0	--	1	0.0%	3	0	--	34	42	-19.0%
PROPERTY CRIME:											
Burglary	0	0	--	1	-100.0%	4	3	33.3%	35	21	66.7%
MV Theft	0	2	-100.0%	2	-100.0%	8	7	14.3%	85	35	142.9%
Larceny from Vehicle	3	2	50.0%	2	50.0%	7	11	-36.4%	39	27	44.4%
Other Larceny	7	3	133.3%	10	-30.0%	25	19	31.6%	139	134	3.7%
Total:	10	7	42.9%	15	-33.3%	44	40	10.0%	298	217	37.3%
OTHER CRIME:											
Simple Assault	1	2	-50.0%	0	--	4	7	-42.9%	29	34	-14.7%
Drugs & Narcotics	0	0	--	1	-100.0%	1	1	0.0%	7	15	-53.3%
Vandalism	3	1	200.0%	6	-50.0%	23	13	76.9%	185	113	63.7%
Intimidation/Threatening	1	3	-66.7%	5	-80.0%	10	18	-44.4%	80	118	-32.2%
Weapons Violation	0	0	--	0	--	0	1	-100.0%	7	19	-63.2%
Total:	5	6	-16.7%	12	-58.3%	38	40	-5.0%	308	299	3.0%
Motor Vehicle Stops	3	54	-94.4%	6	-50.0%	17	54	-68.5%	208	280	-25.7%
Confirmed Shots Fired	1	0	--	1	0.0%	3	2	50.0%	17	22	-22.7%



District 2 - Major Crimes

July 24 - August 6 2023



MajorCrimes_July24_August6

- Offense**
- BURGLARY-BREAKING & ENTERING
 - FIREARM DISCHARGE (WEAPON EAW)
 - LARCENY-FROM VEHICLE
 - MOTOR VEHICLE THEFT (AUTO STEAL)
 - ROBBERY

- District2PatrolBeats**
- District2Streets
 - District2BldgFootprints

- CARBEATNUM**
- 20
 - 21
 - 22
 - 23
 - 24

No warranty is made by the New Haven Police Department as to the accuracy, reliability or completeness of these data. The listed addresses may not necessarily be the actual locations of the incidents, but are rather used as reference points. The New Haven Police assumes no responsibility arising from the use of this information.

Esri, NASA, NGA, USGS, FEMA, Esri, HERE, Garmin, Swire, DeLorme, Intermap, Inc., METI/NASA, USGS, EPA, NPS, US Census Bureau, USDA

0 0.13 0.25 0.5 0.75 Miles

DISTRICT 2 - MAJOR CRIMES BETWEEN JULY 24 - AUGUST 6 2023							
Inci_Id	Offense	Date_Rept	Streetnb	Street	Hour	Dow	Dist
23030164	BURGLARY-BREAKING & ENTERING	7/26/2023	15	SENECA RD	1241	WE	2
23030793	FIREARM DISCHARGE (WEAPON LAW VIOLATIC	7/30/2023	19	SOLOMON CRO:	2103	SU	2
23031871	FIREARM DISCHARGE (WEAPON LAW VIOLATIC	8/6/2023	61	SPRINGSIDE AV	719	SU	2
23029888	LARCENY-FROM VEHICLE	7/24/2023	112	AMITY RD	1831	MO	2
23030270	LARCENY-FROM VEHICLE	7/27/2023	39	MCKINLEY AVE	806	TH	2
23031876	LARCENY-FROM VEHICLE	8/6/2023	5	WOODBIDGE /	843	SU	2
23031683	LARCENY-FROM VEHICLE	8/4/2023	3	BOSLEY ST	1642	FR	2
23030912	LARCENY-FROM VEHICLE	7/31/2023	19	WESTWOOD RD	1406	MO	2
23029765	MOTOR VEHICLE THEFT (NH STEAL)	7/24/2023	400	BLAKE ST	0	SU	2
23030541	MOTOR VEHICLE THEFT (NH STEAL)	7/28/2023	270	ALDEN AVE	1914	FR	2
23030548	ROBBERY	7/28/2023	60	MARVEL RD	1821	FR	2

WEEKLY CRIME / CFS COMPARISON REPORT

This report covers periods:

Current Week	7/31/2023	to	8/6/2023	(Monday-Sunday)
Prior Week	7/24/2023	to	7/30/2023	(Prior Week)
Last 4 Weeks	7/10/2023	to	8/6/2023	(28 Day Period)
Year to Date (YTD)	1/1/2023	to	8/6/2023	

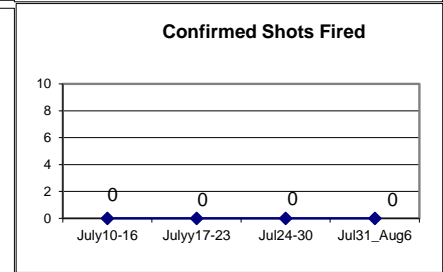
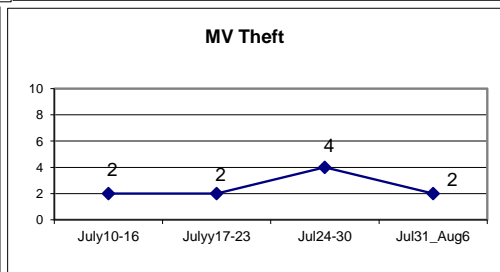
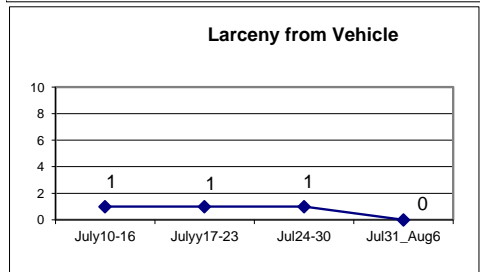
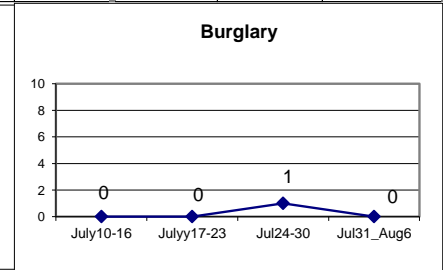
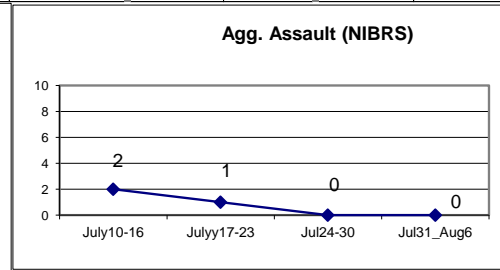
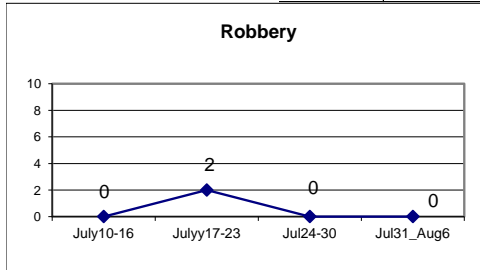


Each period is compared to the same period in the previous year.

DISTRICT 3 - HILL SOUTH

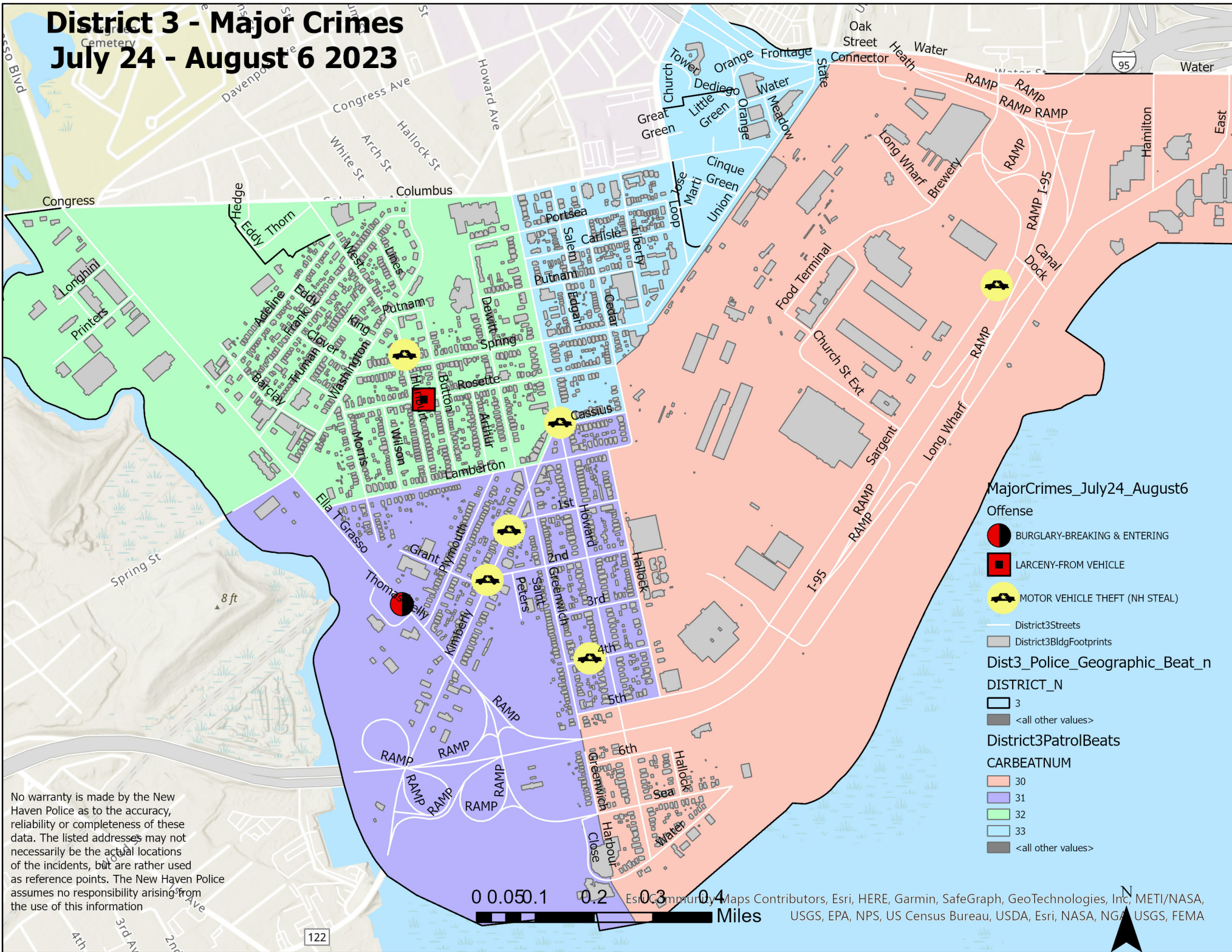
Incident Reports

	Week to Date			Prior Week		28 days			Year to Date		
	2023	2022	Cng	2023	Cng	2023	2022	Cng	2023	2022	Cng
VIOLENT CRIME:											
Murder Victims	0	0	--	0	--	0	0	--	0	2	-100.0%
Felony Sex. Assault	0	0	--	0	--	0	0	--	2	0	--
Robbery with Firearm	0	0	--	0	--	0	0	--	7	8	-12.5%
Other Robbery	0	0	--	0	--	2	3	-33.3%	9	10	-10.0%
Assault with Firearm Victims	0	0	--	0	--	1	2	-50.0%	2	10	-80.0%
Agg. Assault (NIBRS)	0	0	--	0	--	2	1	100.0%	10	22	-54.5%
Total:	0	0	--	0	--	5	6	-16.7%	30	52	-42.3%
PROPERTY CRIME:											
Burglary	0	0	--	1	-100.0%	1	1	0.0%	15	11	36.4%
MV Theft	2	3	-33.3%	4	-50.0%	9	7	28.6%	50	42	19.0%
Larceny from Vehicle	0	2	-100.0%	1	-100.0%	3	6	-50.0%	16	19	-15.8%
Other Larceny	1	3	-66.7%	4	-75.0%	8	18	-55.6%	98	138	-29.0%
Total:	3	8	-62.5%	10	-70.0%	21	32	-34.4%	179	210	-14.8%
OTHER CRIME:											
Simple Assault	1	0	--	0	--	5	4	25.0%	38	35	8.6%
Drugs & Narcotics	0	1	-100.0%	0	--	3	2	50.0%	30	27	11.1%
Vandalism	3	5	-40.0%	5	-40.0%	21	20	5.0%	100	121	-17.4%
Intimidation/Threatening	1	5	-80.0%	6	-83.3%	14	13	7.7%	112	107	4.7%
Weapons Violation	0	0	--	0	--	2	1	100.0%	20	13	53.8%
Total:	5	11	-54.5%	11	-54.5%	45	40	12.5%	300	303	-1.0%
Motor Vehicle Stops	42	74	-43.2%	5	740.0%	124	74	67.6%	1436	736	95.1%
Confirmed Shots Fired	0	1	-100.0%	0	--	0	3	-100.0%	18	18	0.0%



District 3 - Major Crimes

July 24 - August 6 2023



MajorCrimes_July24_August6

Offense

- BURGLARY-BREAKING & ENTERING
- LARCENY-FROM VEHICLE
- MOTOR VEHICLE THEFT (NH STEAL)

District3Streets

- District3BldgFootprints

Dist3_Police_Geographic_Beat_n

DISTRICT_N

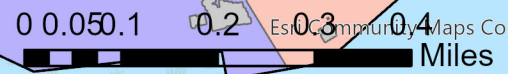
- 3
- <all other values>

District3PatrolBeats

CARBEATNUM

- 30
- 31
- 32
- 33
- <all other values>

No warranty is made by the New Haven Police as to the accuracy, reliability or completeness of these data. The listed addresses may not necessarily be the actual locations of the incidents, but are rather used as reference points. The New Haven Police assumes no responsibility arising from the use of this information



Esri, CommunityMaps Contributors, Esri, HERE, Garmin, SafeGraph, GeoTechnologies, Inc, METI/NASA, USGS, EPA, NPS, US Census Bureau, USDA, Esri, NASA, NGA, USGS, FEMA



122

DISTRICT 3 - MAJOR CRIMES BETWEEN JULY 24 - AUGUST 6 2023						
Inci_Id	Offense	Date_Rept	Streetnbr	Street	Hour_Dow	Dist
23029804	BURGLARY-BREAKING & ENTERING	7/24/2023	230	ELLA T GRASSO BLVD	941 MO	3
23030135	LARCENY-FROM VEHICLE	7/26/2023	160	ROSETTE ST	906 WE	3
23029971	MOTOR VEHICLE THEFT (NH STEAL)	7/25/2023	77	4TH ST	948 TU	3
23030168	MOTOR VEHICLE THEFT (NH STEAL)	7/26/2023	115	HURLBURT ST	1331 WE	3
23030622	MOTOR VEHICLE THEFT (NH STEAL)	7/29/2023	149	KIMBERLY AVE	1237 FR	3
23029957	MOTOR VEHICLE THEFT (NH STEAL)	7/25/2023	95	KIMBERLY AVE	656 TU	3
23031714	MOTOR VEHICLE THEFT (NH STEAL)	8/4/2023	407	HOWARD AVE	1938 FR	3
23030950	MOTOR VEHICLE THEFT (NH STEAL)	7/31/2023	450	SARGENT DR	1459 MO	3

WEEKLY CRIME / CFS COMPARISON REPORT

This report covers periods:

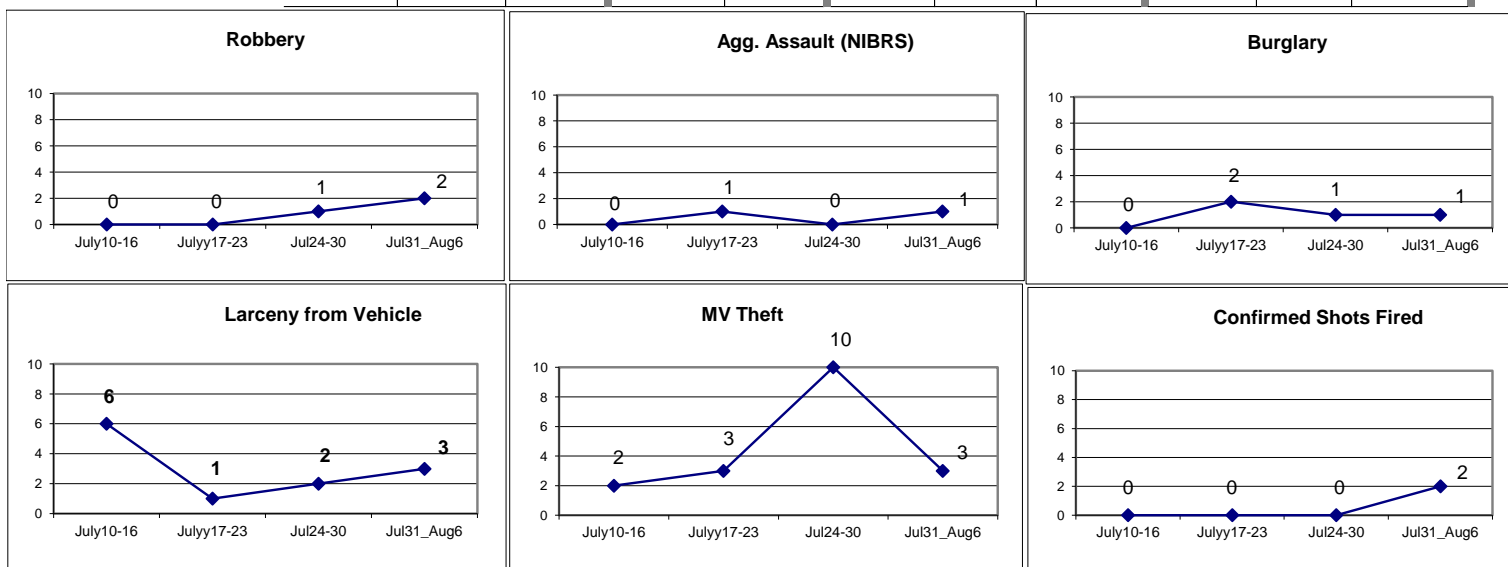
Current Week	7/31/2023	to	8/6/2023	(Monday-Sunday)
Prior Week	7/24/2023	to	7/30/2023	(Prior Week)
Last 4 Weeks	7/10/2023	to	8/6/2023	(28 Day Period)
Year to Date (YTD)	1/1/2023	to	8/6/2023	



Each period is compared to the same period in the previous year.

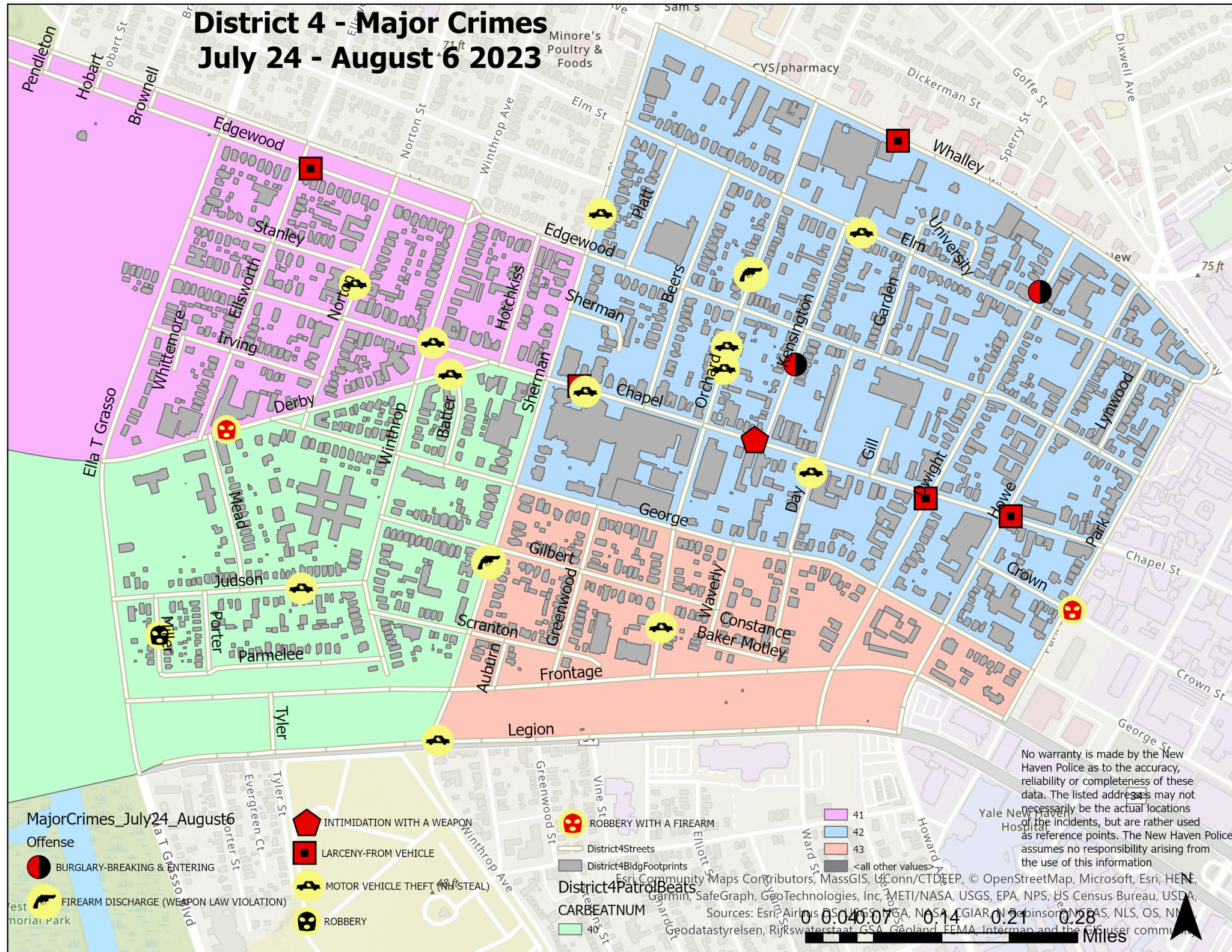
DISTRICT 4 - DWIGHT

	Week to Date			Prior Week		28 days			Year to Date		
	2023	2022	Cng	2023	Cng	2023	2022	Cng	2023	2022	Cng
VIOLENT CRIME:											
Murder Victims	0	0	--	0	--	0	1	-100.0%	1	1	0.0%
Felony Sex. Assault	0	0	--	0	--	0	0	--	5	1	400.0%
Robbery with Firearm	2	0	--	0	--	2	0	--	10	5	100.0%
Other Robbery	0	0	--	1	-100.0%	1	1	0.0%	4	11	-63.6%
Assault with Firearm Victims	0	0	--	0	--	0	2	-100.0%	5	9	-44.4%
Agg. Assault (NIBRS)	1	0	--	0	--	2	5	-60.0%	20	28	-28.6%
Total:	3	0	--	1	200.0%	5	9	-44.4%	45	55	-18.2%
PROPERTY CRIME:											
Burglary	1	2	-50.0%	1	0.0%	4	7	-42.9%	30	28	7.1%
MV Theft	3	1	200.0%	10	-70.0%	18	2	800.0%	118	45	162.2%
Larceny from Vehicle	3	0	--	2	50.0%	12	2	500.0%	44	55	-20.0%
Other Larceny	10	5	100.0%	7	42.9%	29	28	3.6%	199	178	11.8%
Total:	17	8	112.5%	20	-15.0%	63	39	61.5%	391	306	27.8%
OTHER CRIME:											
Simple Assault	2	1	100.0%	0	--	5	7	-28.6%	33	43	-23.3%
Drugs & Narcotics	0	0	--	0	--	0	0	--	7	15	-53.3%
Vandalism	4	4	0.0%	7	-42.9%	25	21	19.0%	186	128	45.3%
Intimidation/Threatening	3	1	200.0%	2	50.0%	18	14	28.6%	112	116	-3.4%
Weapons Violation	0	0	--	0	--	0	2	-100.0%	13	11	18.2%
Total:	9	6	50.0%	9	0.0%	48	44	9.1%	351	313	12.1%
Motor Vehicle Stops	7	43	-83.7%	9	-22.2%	53	43	23.3%	461	258	78.7%
Confirmed Shots Fired	2	0	--	0	--	2	2	0.0%	11	12	-8.3%









District 4 - Major Crimes


July 24 - August 6 2023




MajorCrimes_July24_August6


Offense

-  BURGLARY-BREAKING & ENTERING
-  FIREARM DISCHARGE (WEAPON LAW VIOLATION)
-  INTIMIDATION WITH A WEAPON
-  LARCENY-FROM VEHICLE
-  MOTOR VEHICLE THEFT (THEFT)
-  ROBBERY

 ROBBERY WITH A FIREARM

 BURGLARY-BREAKING & ENTERING

 MOTOR VEHICLE THEFT (THEFT)

 FIREARM DISCHARGE (WEAPON LAW VIOLATION)

 INTIMIDATION WITH A WEAPON

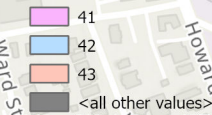
 ROBBERY

District4Streets

District4BldgFootprints

District4PatrolBeats

CARBEATNUM



<all other values>

Esri, Community Maps Contributors, MassGIS, UConn/CTDEEP, © OpenStreetMap, Microsoft, Esri, HERE, Garmin, SafeGraph, GeoTechnologies, Inc, METI/NASA, USGS, EPA, NPS, US Census Bureau, USDA, Sources: Esri, Airbus DS, USGS, NOAA, NASA, CGIAR, Esri, NPS, NCEAS, NLS, OS, NITDA, Geodatastyrelsen, Rijkswaterstaat, GSA, Geoland, FEMA, Intermap and the GIS user community

No warranty is made by the New Haven Police as to the accuracy, reliability or completeness of these data. The listed addresses may not necessarily be the actual locations of the incidents, but are rather used as reference points. The New Haven Police assumes no responsibility arising from the use of this information



DISTRICT 4 MAJOR CRIMES BETWEEN JULY 24 - AUGUST 6 2023							
Inci_Id	Offense	Date_Rept	Streetnbr	Street	Hour	Dow	Dist
23030798	BURGLARY-BREAKING & ENTERING	7/30/2023	260	DWIGHT ST	2313	SU	4
23031072	BURGLARY-BREAKING & ENTERING	8/1/2023	45	KENSINGTON ST	1028	TU	4
23031816	FIREARM DISCHARGE (WEAPON LAW	8/5/2023	86	SHERMAN AVE	1832	SA	4
23031345	FIREARM DISCHARGE (WEAPON LAW	8/3/2023	420	ORCHARD ST	550	TH	4
23030960	INTIMIDATION WITH A WEAPON	7/31/2023	1361	CHAPEL ST	1752	MO	4
23030760	LARCENY-FROM VEHICLE	7/30/2023	140	DWIGHT ST/CHAPEL ST	1639	SU	4
23030338	LARCENY-FROM VEHICLE	7/27/2023	428	EDGEWOOD AVE	1057	TH	4
23031785	LARCENY-FROM VEHICLE	8/5/2023	1227	CHAPEL ST/HOWE ST	1128	SA	4
23031113	LARCENY-FROM VEHICLE	8/1/2023	150	WHALLEY AVE	1542	TU	4
23030872	LARCENY-FROM VEHICLE	7/31/2023	1455	CHAPEL ST	1047	MO	4
23030708	MOTOR VEHICLE THEFT (NH STEAL)	7/30/2023	1450	CHAPEL ST	147	SU	4
23030187	MOTOR VEHICLE THEFT (NH STEAL)	7/26/2023	365	ORCHARD ST	1800	SU	4
23029931	MOTOR VEHICLE THEFT (NH STEAL)	7/24/2023	225	ORCHARD ST	2232	MO	4
23030144	MOTOR VEHICLE THEFT (NH STEAL)	7/26/2023	66	NORTON ST	1033	WE	4
23030170	MOTOR VEHICLE THEFT (NH STEAL)	7/26/2023	538	ELM ST	1338	WE	4
23030263	MOTOR VEHICLE THEFT (NH STEAL)	7/27/2023	32	JUDSON AVE	514	TH	4
23030255	MOTOR VEHICLE THEFT (NH STEAL)	7/27/2023	1523	CHAPEL ST	259	WE	4
23030727	MOTOR VEHICLE THEFT (NH STEAL)	7/30/2023	22	DERBY AVE	826	SA	4
23030677	MOTOR VEHICLE THEFT (NH STEAL)	7/29/2023	227	SHERMAN AVE	2010	SA	4
23029917	MOTOR VEHICLE THEFT (NH STEAL)	7/24/2023	60	N FRONTAGE RD	2053	MO	4
23031206	MOTOR VEHICLE THEFT (NH STEAL)	8/2/2023	162	DAY ST	933	WE	4
23031130	MOTOR VEHICLE THEFT (NH STEAL)	8/1/2023	467	LEGION AVE	1818	TU	4
23030949	MOTOR VEHICLE THEFT (NH STEAL)	7/31/2023	380	ORCHARD ST	1756	SU	4
23030653	ROBBERY	7/29/2023	55	MILLER ST	1513	SA	4
23031748	ROBBERY WITH A FIREARM	8/5/2023	365	CROWN ST	305	SA	4
23031154	ROBBERY WITH A FIREARM	8/1/2023	135	DERBY AVE	2040	TU	4

WEEKLY CRIME / CFS COMPARISON REPORT

This report covers periods:

Current Week	7/31/2023	to	8/6/2023	(Monday-Sunday)
Prior Week	7/24/2023	to	7/30/2023	(Prior Week)
Last 4 Weeks	7/10/2023	to	8/6/2023	(28 Day Period)
Year to Date (YTD)	1/1/2023	to	8/6/2023	

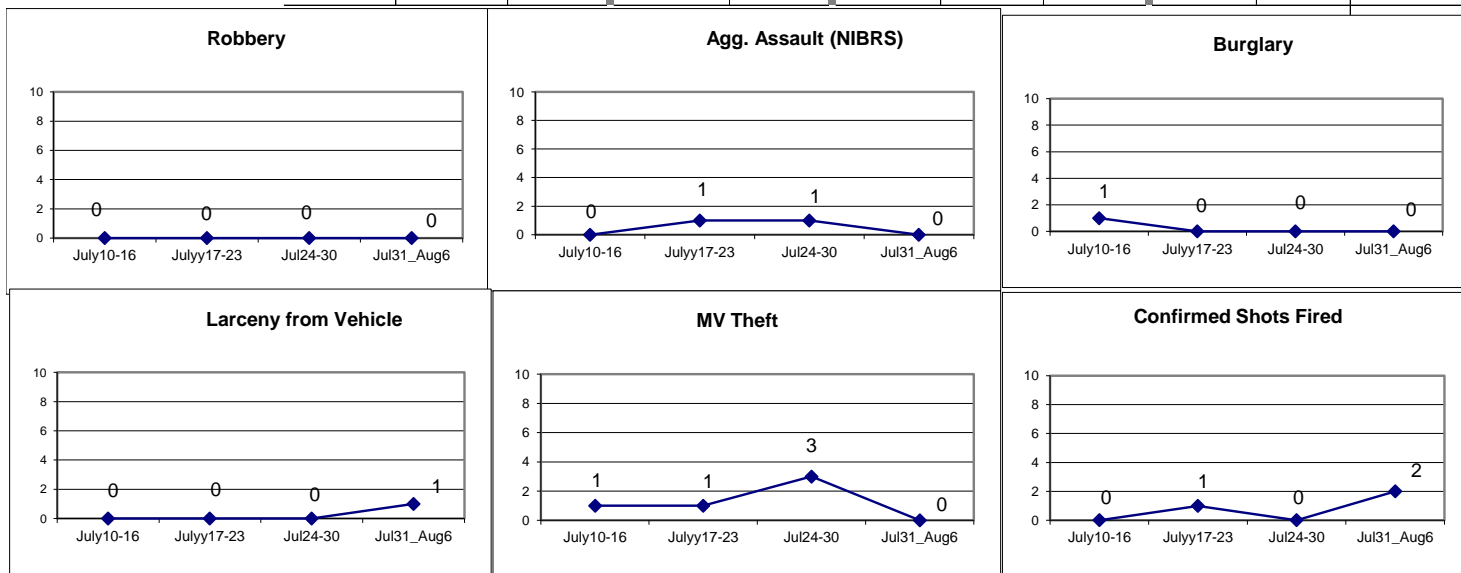


Each period is compared to the same period in the previous year.

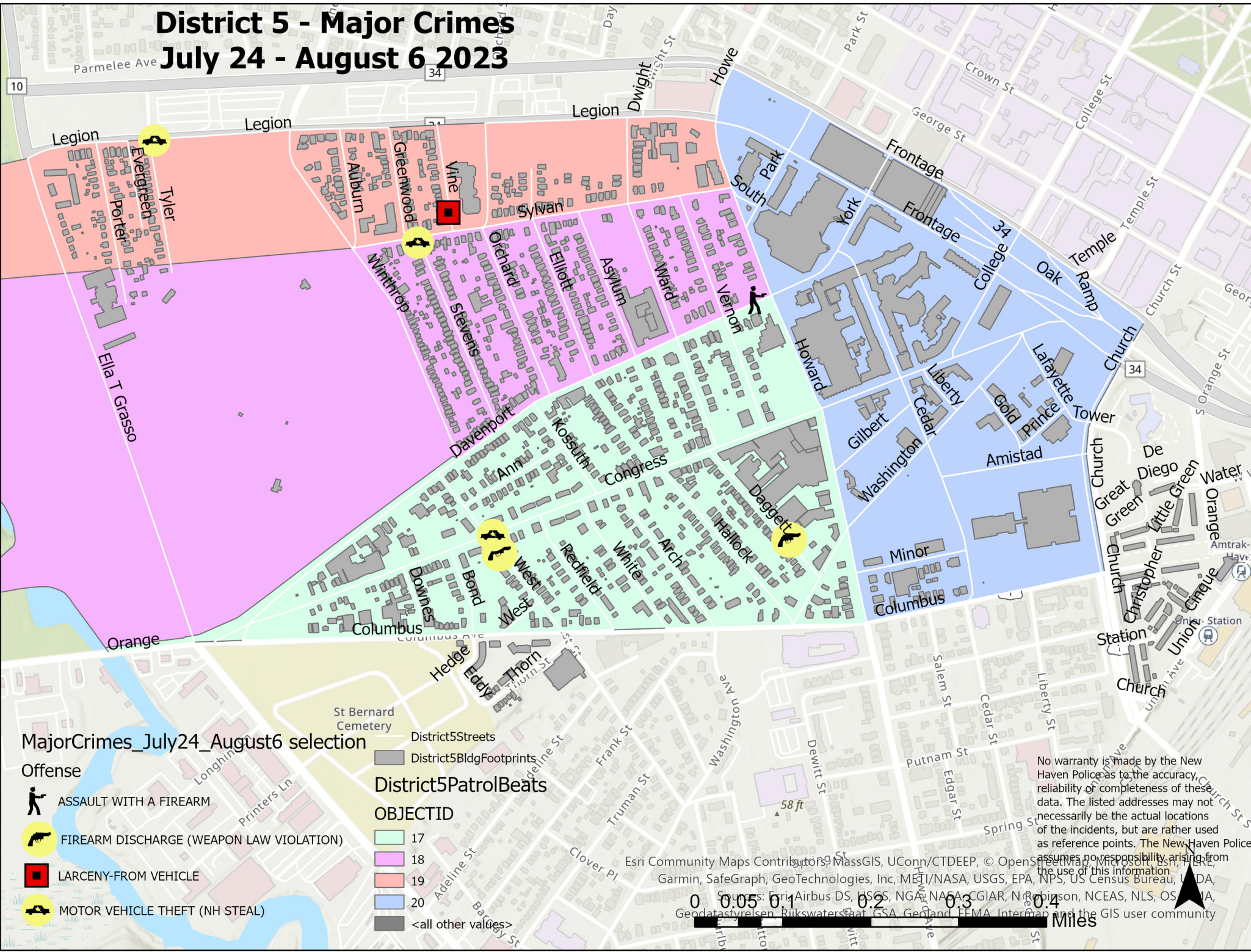
DISTRICT 5 - HILL NORTH

Incident Reports





	Week to Date			Prior Week		28 days			Year to Date		
	2023	2022	Cng	2023	Cng	2023	2022	Cng	2023	2022	Cng
VIOLENT CRIME:											
Murder Victims	0	0	--	0	--	0	0	--	1	0	--
Felony Sex. Assault	0	0	--	0	--	1	1	0.0%	2	2	0.0%
Robbery with Firearm	0	0	--	0	--	0	0	--	3	1	200.0%
Other Robbery	0	0	--	0	--	0	1	-100.0%	3	7	-57.1%
Assault with Firearm Victims	0	0	--	1	-100.0%	1	1	0.0%	4	3	33.3%
Agg. Assault (NIBRS)	0	0	--	1	-100.0%	2	2	0.0%	13	13	0.0%
Total:	0	0	--	2	-100.0%	4	5	-20.0%	26	26	0.0%
PROPERTY CRIME:											
Burglary	0	0	--	0	--	1	0	--	15	13	15.4%
MV Theft	0	1	-100.0%	3	-100.0%	6	2	200.0%	29	17	70.6%
Larceny from Vehicle	1	0	--	0	--	1	4	-75.0%	18	15	20.0%
Other Larceny	4	1	300.0%	3	33.3%	10	12	-16.7%	48	115	-58.3%
Total:	5	2	150.0%	6	-16.7%	18	18	0.0%	110	160	-31.3%
OTHER CRIME:											
Simple Assault	0	2	-100.0%	2	-100.0%	3	8	-62.5%	45	45	0.0%
Drugs & Narcotics	0	1	-100.0%	1	-100.0%	2	2	0.0%	14	14	0.0%
Vandalism	2	1	100.0%	0	--	11	11	0.0%	84	63	33.3%
Intimidation/Threatening	1	0	--	0	--	6	8	-25.0%	67	60	11.7%
Weapons Violation	0	0	--	0	--	0	0	--	8	5	60.0%
Total:	3	4	-25.0%	3	0.0%	22	29	-24.1%	218	187	16.6%
Motor Vehicle Stops	9	26	-65.4%	5	80.0%	24	26	-7.7%	570	246	131.7%
Confirmed Shots Fired	2	0	--	0	--	3	1	200.0%	10	8	25.0%








District 5 - Major Crimes July 24 - August 6 2023



MajorCrimes_July24_August6 selection

- Offense**
-  ASSAULT WITH A FIREARM
 -  FIREARM DISCHARGE (WEAPON LAW VIOLATION)
 -  LARCENY-FROM VEHICLE
 -  MOTOR VEHICLE THEFT (NH STEAL)

- District5PatrolBeats**
- OBJECTID**
-  17
 -  18
 -  19
 -  20
 -  <all other values>

No warranty is made by the New Haven Police as to the accuracy, reliability or completeness of these data. The listed addresses may not necessarily be the actual locations of the incidents, but are rather used as reference points. The New Haven Police assumes no responsibility arising from the use of this information.

Esri Community Maps Contributors, MassGIS, UConn/CTDEEP, © OpenStreetMap contributors, Esri, HERE, Garmin, SafeGraph, GeoTechnologies, Inc, METI/NASA, USGS, EPA, NPS, US Census Bureau, NOAA, NGA, NGA, NGA, CGIAR, N Robinson, NCEAS, NLS, OS, Geodatasys, Rijkswaterstaat, GSA, Geoland, FEMA, Intermap and the GIS user community

0 0.05 0.1 0.2 0.3 0.4 Miles

DISTRICT 5 - MAJOR CRIMES BETWEEN JULY 24 - AUGUST 6 2023						
Inci_Id	Offense	Date_Rept	Streetnbr	Street	Hour_Dow	Dist
23030713	ASSAULT WITH A FIREARM	7/30/2023	103	DAVENPORT AV	251 SU	5
23031337	FIREARM DISCHARGE (WEAPON L	8/2/2023	176	WEST ST	2327 WE	5
23031043	FIREARM DISCHARGE (WEAPON L	8/1/2023	55	DAGGETT ST	844 TU	5
23031776	LARCENY-FROM VEHICLE	8/5/2023	8	VINE ST	1011 SA	5
23030231	MOTOR VEHICLE THEFT (NH STEA	7/26/2023	670	LEGION AVE/TY	2208 WE	5
23030182	MOTOR VEHICLE THEFT (NH STEA	7/26/2023	90	STEVENS ST/SY	1740 SU	5
23030361	MOTOR VEHICLE THEFT (NH STEA	7/27/2023	798	CONGRESS AVE	1658 TH	5

WEEKLY CRIME / CFS COMPARISON REPORT

This report covers periods:

Current Week	7/31/2023	to	8/6/2023	(Monday-Sunday)
Prior Week	7/24/2023	to	7/30/2023	(Prior Week)
Last 4 Weeks	7/10/2023	to	8/6/2023	(28 Day Period)
Year to Date (YTD)	1/1/2023	to	8/6/2023	

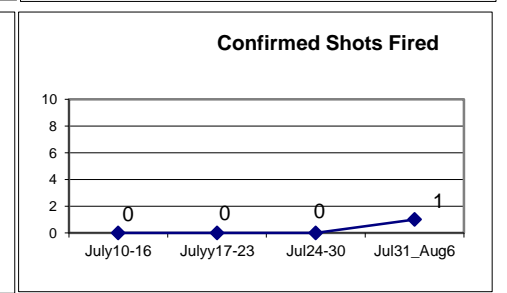
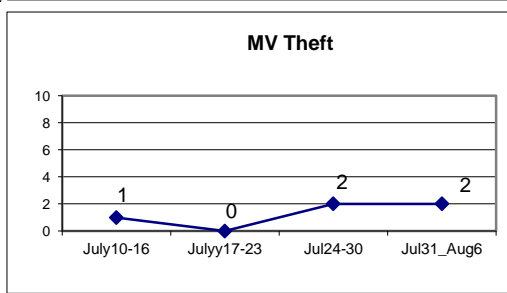
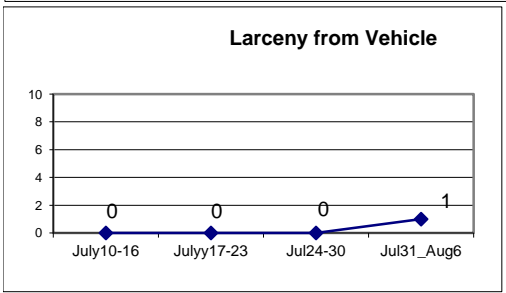
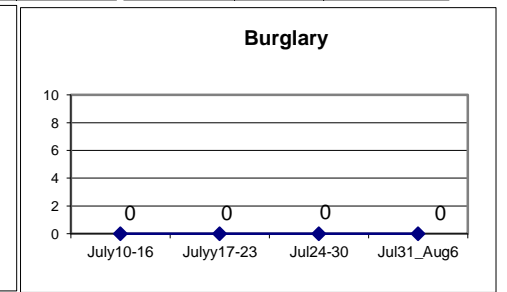
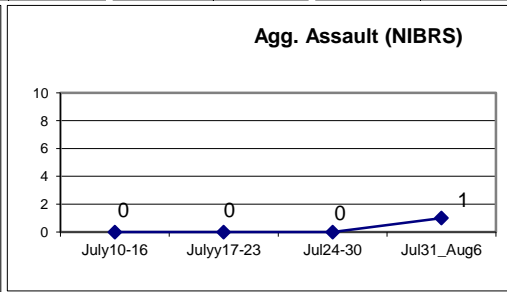
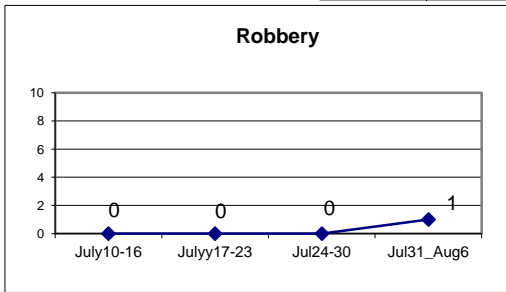


Each period is compared to the same period in the previous year.

DISTRICT 6 - DIXWELL

Incident Reports

	Week to Date			Prior Week		28 days			Year to Date		
	2023	2022	Cng	2023	Cng	2023	2022	Cng	2023	2022	Cng
VIOLENT CRIME:											
Murder Victims	0	0	--	0	--	0	0	--	0	1	-100.0%
Felony Sex. Assault	0	0	--	0	--	0	0	--	0	0	--
Robbery with Firearm	0	0	--	0	--	0	0	--	0	2	-100.0%
Other Robbery	1	0	--	0	--	1	0	--	4	2	100.0%
Assault with Firearm Victims	1	0	--	0	--	1	0	--	7	5	40.0%
Agg. Assault (NIBRS)	1	1	0.0%	0	--	1	3	-66.7%	8	8	0.0%
Total:	3	1	200.0%	0	--	3	3	0.0%	19	18	5.6%
PROPERTY CRIME:											
Burglary	0	0	--	0	--	0	1	-100.0%	8	6	33.3%
MV Theft	2	0	--	2	0.0%	5	1	400.0%	17	11	54.5%
Larceny from Vehicle	1	1	0.0%	0	--	1	1	0.0%	6	7	-14.3%
Other Larceny	0	0	--	1	-100.0%	1	3	-66.7%	29	25	16.0%
Total:	3	1	200.0%	3	0.0%	7	6	16.7%	60	49	22.4%
OTHER CRIME:											
Simple Assault	0	0	--	0	--	0	1	-100.0%	16	6	166.7%
Drugs & Narcotics	0	0	--	0	--	0	1	-100.0%	3	1	200.0%
Vandalism	5	0	--	0	--	14	5	180.0%	50	29	72.4%
Intimidation/Threatening	0	0	--	1	-100.0%	2	7	-71.4%	35	30	16.7%
Weapons Violation	0	0	--	0	--	0	0	--	2	5	-60.0%
Total:	5	0	--	1	400.0%	16	14	14.3%	106	71	49.3%
Motor Vehicle Stops	0	19	-100.0%	2	-100.0%	8	19	-57.9%	137	65	110.8%
Confirmed Shots Fired	1	0	--	0	--	1	1	0.0%	13	5	160.0%



DISTRICT 6 - MAJOR CRIMES BETWEEN JULY 24 - AUGUST 6 2023							
Inci_Id	Offense	Date_Rept	Streetnbr	Street	Hour_	Dow	Dist
23031156	ASSAULT WITH A FIREARM	8/1/2023	126	HENRY ST	2027	TU	6
23031733	FIREARM DISCHARGE (WEAPON LA	8/4/2023	252	DIXWELL AVE	2312	FR	6
23030955	LARCENY-FROM VEHICLE	7/31/2023	242	DIXWELL AVE	1719	MO	6
23029796	MOTOR VEHICLE THEFT (NH STEAL	7/24/2023	86	HENRY ST	829	MO	6
23030240	MOTOR VEHICLE THEFT (NH STEAL	7/27/2023	217	HENRY ST	2340	TH	6
23031880	MOTOR VEHICLE THEFT (NH STEAL	8/6/2023	34	WINTER ST	932	SU	6
23031517	MOTOR VEHICLE THEFT (NH STEAL	8/3/2023	211	MANSFIELD ST	1910	TH	6
23031741	ROBBERY	8/4/2023	287	DIXWELL AVE	2303	FR	6

WEEKLY CRIME / CFS COMPARISON REPORT

This report covers periods:

Current Week	7/31/2023	to	8/6/2023	(Monday-Sunday)
Prior Week	7/24/2023	to	7/30/2023	(Prior Week)
Last 4 Weeks	7/10/2023	to	8/6/2023	(28 Day Period)
Year to Date (YTD)	1/1/2023	to	8/6/2023	

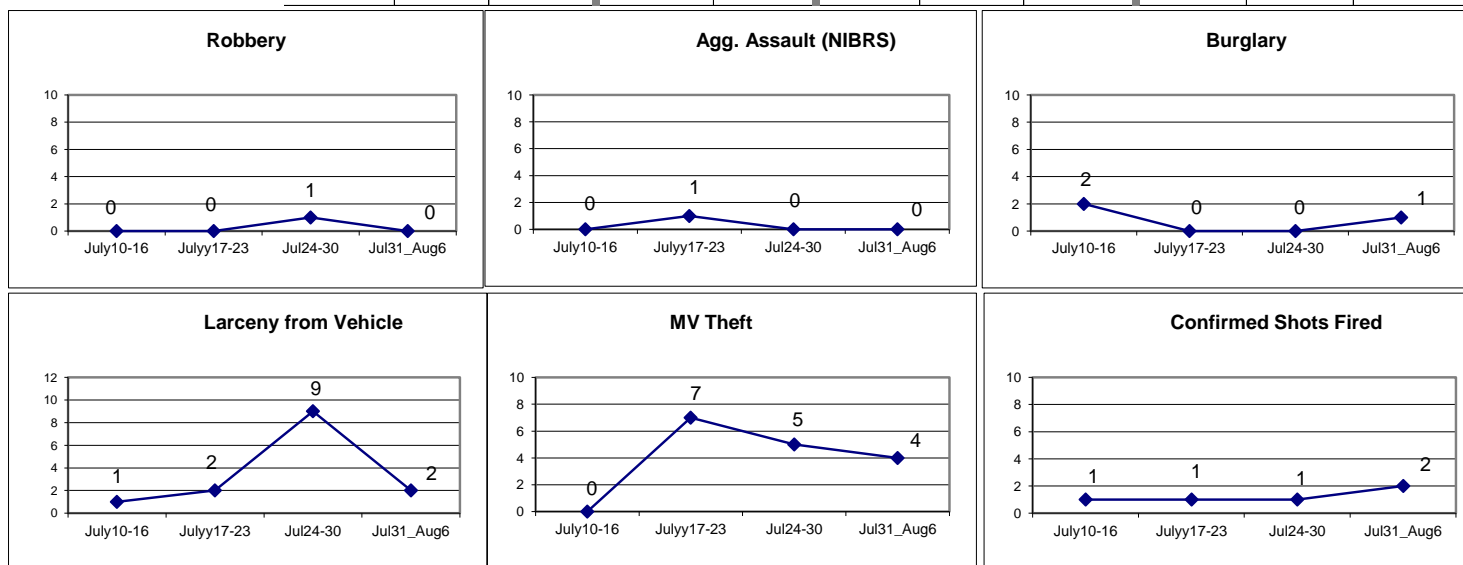


Each period is compared to the same period in the previous year.

DISTRICT 7 - NEWHALLVILLE

Incident Reports

	Week to Date			Prior Week		28 days			Year to Date		
	2023	2022	Cng	2023	Cng	2023	2022	Cng	2023	2022	Cng
VIOLENT CRIME:											
Murder Victims	0	0	--	0	--	0	0	--	2	1	100.0%
Felony Sex. Assault	0	0	--	0	--	0	0	--	0	2	-100.0%
Robbery with Firearm	0	0	--	0	--	0	0	--	5	4	25.0%
Other Robbery	0	0	--	1	-100.0%	1	0	--	12	9	33.3%
Assault with Firearm Victims	0	0	--	0	--	1	0	--	9	8	12.5%
Agg. Assault (NIBRS)	0	0	--	0	--	1	1	0.0%	15	17	-11.8%
Total:	0	0	--	1	-100.0%	3	1	200.0%	43	41	4.9%
PROPERTY CRIME:											
Burglary	1	3	-66.7%	0	--	3	9	-66.7%	36	43	-16.3%
MV Theft	4	2	100.0%	5	-20.0%	16	10	60.0%	82	50	64.0%
Larceny from Vehicle	2	5	-60.0%	9	-77.8%	14	13	7.7%	39	45	-13.3%
Other Larceny	5	8	-37.5%	2	150.0%	16	27	-40.7%	139	159	-12.6%
Total:	12	18	-33.3%	16	-25.0%	49	59	-16.9%	296	297	-0.3%
OTHER CRIME:											
Simple Assault	2	1	100.0%	2	0.0%	5	5	0.0%	29	40	-27.5%
Drugs & Narcotics	0	0	--	0	--	2	0	--	6	9	-33.3%
Vandalism	15	8	87.5%	10	50.0%	42	22	90.9%	209	164	27.4%
Intimidation/Threatening	4	9	-55.6%	5	-20.0%	15	22	-31.8%	142	147	-3.4%
Weapons Violation	1	1	0.0%	1	0.0%	2	1	100.0%	13	24	-45.8%
Total:	22	19	15.8%	18	22.2%	66	50	32.0%	399	384	3.9%
Motor Vehicle Stops	5	65	-92.3%	6	-16.7%	98	65	50.8%	507	415	22.2%
Confirmed Shots Fired	2	0	--	1	100.0%	5	9	-44.4%	36	50	-28.0%



DISTRICT 7 - MAJOR CRIMES BETWEEN JULY 24 - AUGUST 6 2023							
Inci_Id	Offense	Date_Rept	Streetn	Street	Hour	Dow	Dist
23031856	BURGLARY-BREAKING & ENTERING	8/6/2023	275	WINCHESTER AVE	46	SU	7
23029782	FIREARM DISCHARGE (WEAPON LA	7/24/2023	94	IVY ST	40	MO	7
23031909	FIREARM DISCHARGE (WEAPON LA	8/6/2023	42	GOODYEAR ST	1436	SU	7
23031346	FIREARM DISCHARGE (WEAPON LA	8/3/2023	27	SHELDON TER	200	TH	7
23030597	LARCENY-FROM VEHICLE	7/29/2023	61	CANNER ST	817	FR	7
23030410	LARCENY-FROM VEHICLE	7/27/2023	127	BISHOP ST	1806	TH	7
23030277	LARCENY-FROM VEHICLE	7/27/2023	265	HUMPHREY ST	757	TH	7
23030476	LARCENY-FROM VEHICLE	7/28/2023	551	SHERMAN PKY	813	FR	7
23030227	LARCENY-FROM VEHICLE	7/26/2023	249	VIEW ST	1911	WE	7
23030216	LARCENY-FROM VEHICLE	7/26/2023	118	BASSETT ST/BUTLER ST	1947	WE	7
23030479	LARCENY-FROM VEHICLE	7/28/2023	545	SHERMAN PKY	900	FR	7
23030465	LARCENY-FROM VEHICLE	7/28/2023	435	WHITNEY AVE	558	FR	7
23030651	LARCENY-FROM VEHICLE	7/29/2023	30	FARNUM DR	1714	SA	7
23031878	LARCENY-FROM VEHICLE	8/6/2023	304	BASSETT ST/SHERMAN AVE	927	SU	7
23031874	LARCENY-FROM VEHICLE	8/6/2023	435	WHITNEY AVE	838	SU	7
23030425	MOTOR VEHICLE THEFT (NH STEAL	7/27/2023	152	BUTLER ST	1804	TH	7
23030299	MOTOR VEHICLE THEFT (NH STEAL	7/27/2023	11	BISHOP ST	1018	TH	7
23030571	MOTOR VEHICLE THEFT (NH STEAL	7/28/2023	121	BUTLER ST/READ ST	1121	FR	7
23030632	MOTOR VEHICLE THEFT (NH STEAL	7/29/2023	142	CANNER ST	1130	SA	7
23030783	MOTOR VEHICLE THEFT (NH STEAL	7/30/2023	209	SHELTON AVE	2015	SU	7
23031818	MOTOR VEHICLE THEFT (NH STEAL	8/5/2023	673	ORANGE ST	1918	TH	7
23031493	MOTOR VEHICLE THEFT (NH STEAL	8/3/2023	871	SHERMAN AVE	1602	TH	7
23031327	MOTOR VEHICLE THEFT (NH STEAL	8/2/2023	731	ORANGE ST	2051	WE	7
23030859	MOTOR VEHICLE THEFT (NH STEAL	7/31/2023	292	NEWHALL ST	1049	MO	7
23030589	ROBBERY	7/29/2023	204	BRADLEY ST/ORANGE ST	243	SA	7

WEEKLY CRIME / CFS COMPARISON REPORT

This report covers periods:

Current Week	7/31/2023	to	8/6/2023	(Monday-Sunday)
Prior Week	7/24/2023	to	7/30/2023	(Prior Week)
Last 4 Weeks	7/10/2023	to	8/6/2023	(28 Day Period)
Year to Date (YTD)	1/1/2023	to	8/6/2023	

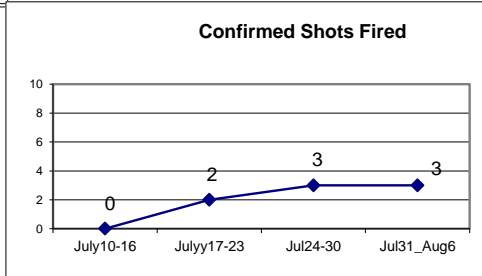
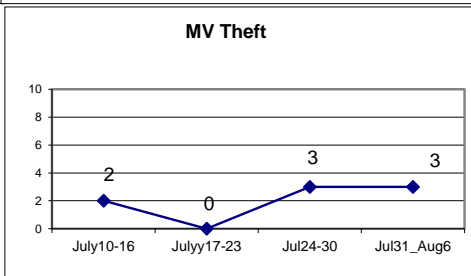
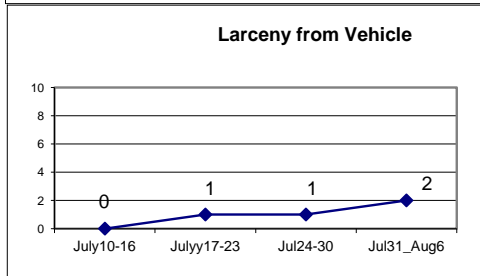
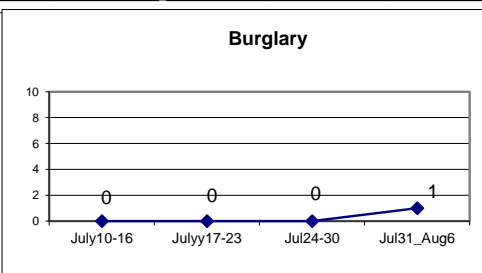
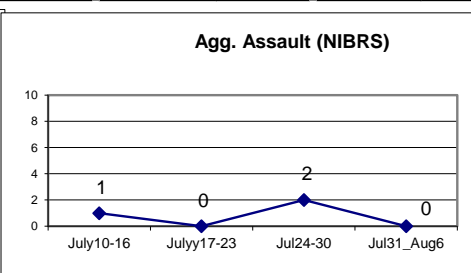
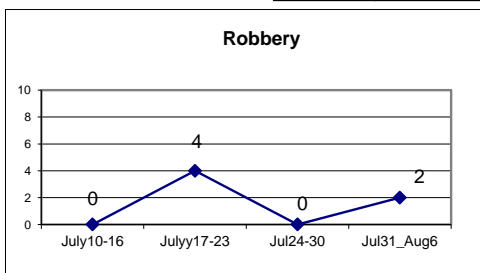


Each period is compared to the same period in the previous year.

DISTRICT 8 - FAIR HAVEN

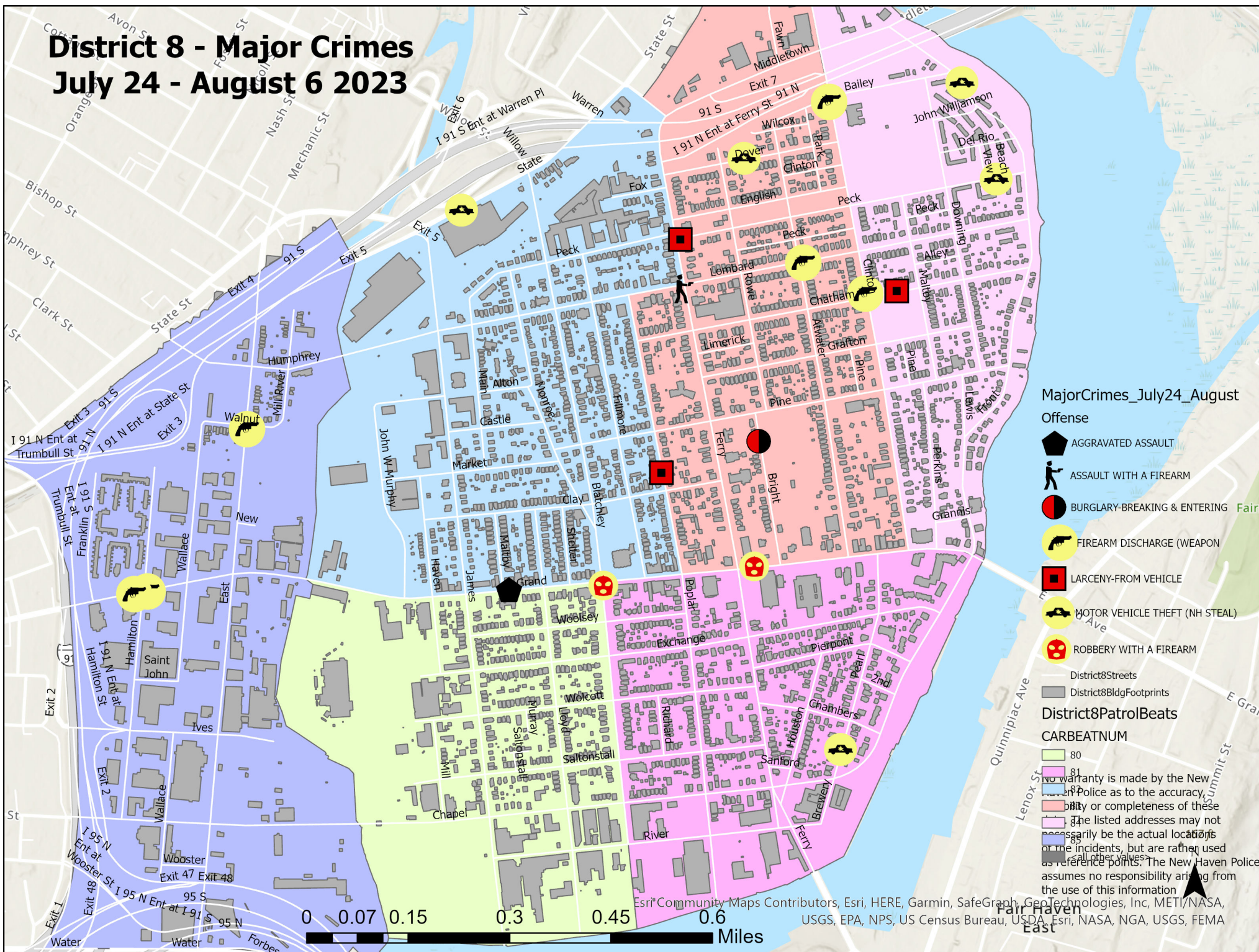
Incident Reports

	Week to Date			Prior Week		28 days			Year to Date		
	2023	2022	Cng	2023	Cng	2023	2022	Cng	2023	2022	Cng
VIOLENT CRIME:											
Murder Victims	0	0	--	0	--	1	0	--	5	1	400.0%
Felony Sex. Assault	0	0	--	0	--	0	0	--	1	1	0.0%
Robbery with Firearm	2	0	--	0	--	4	3	33.3%	6	12	-50.0%
Other Robbery	0	0	--	0	--	2	3	-33.3%	17	19	-10.5%
Assault with Firearm Victims	0	0	--	1	-100.0%	2	1	100.0%	5	12	-58.3%
Agg. Assault (NIBRS)	0	2	-100.0%	2	-100.0%	3	7	-57.1%	17	32	-46.9%
Total:	2	2	0.0%	3	-33.3%	12	14	-14.3%	51	77	-33.8%
PROPERTY CRIME:											
Burglary	1	1	0.0%	0	--	1	7	-85.7%	36	29	24.1%
MV Theft	3	2	50.0%	3	0.0%	8	5	60.0%	64	55	16.4%
Larceny from Vehicle	2	0	--	1	100.0%	4	2	100.0%	29	29	0.0%
Other Larceny	4	3	33.3%	5	-20.0%	16	21	-23.8%	116	128	-9.4%
Total:	10	6	66.7%	9	11.1%	29	35	-17.1%	245	241	1.7%
OTHER CRIME:											
Simple Assault	1	1	0.0%	0	--	6	9	-33.3%	49	62	-21.0%
Drugs & Narcotics	1	4	-75.0%	1	0.0%	4	8	-50.0%	33	40	-17.5%
Vandalism	2	3	-33.3%	3	-33.3%	18	15	20.0%	116	105	10.5%
Intimidation/Threatening	6	2	200.0%	4	50.0%	21	12	75.0%	170	147	15.6%
Weapons Violation	0	2	-100.0%	2	-100.0%	3	4	-25.0%	15	26	-42.3%
Total:	10	12	-16.7%	10	0.0%	52	48	8.3%	383	380	0.8%
Motor Vehicle Stops	9	65	-86.2%	12	-25.0%	43	54	-20.4%	1355	500	171.0%
Confirmed Shots Fired	3	0	--	3	0.0%	8	3	166.7%	30	28	7.1%


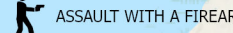

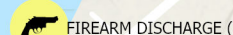





District 8 - Major Crimes

July 24 - August 6 2023



MajorCrimes_July24_August
Offense

-  AGGRAVATED ASSAULT
-  ASSAULT WITH A FIREARM
-  BURGLARY-BREAKING & ENTERING
-  FIREARM DISCHARGE (WEAPON)
-  LARCENY-FROM VEHICLE
-  MOTOR VEHICLE THEFT (NH STEAL)
-  ROBBERY WITH A FIREARM

District8Streets
District8BldgFootprints

District8PatrolBeats
CARBEATNUM

No warranty is made by the New Haven Police as to the accuracy, timeliness, or completeness of these data. The listed addresses may not necessarily be the actual locations of the incidents, but are rather used as reference points. The New Haven Police assumes no responsibility arising from the use of this information.

Esri Community Maps Contributors, Esri, HERE, Garmin, SafeGraph, GeoTechnologies, Inc, METI/NASA, USGS, EPA, NPS, US Census Bureau, USDA, Esri, NASA, NGA, USGS, FEMA



DISTRICT 8 - MAJOR CRIMES BETWEEN JULY 24 - AUGUST 6 2023							
Inci_Id	Offense	Date_Rept	Streetnbr	Street	Hour	Dow	Dist
23030238	AGGRAVATED ASSAULT	7/26/2023	373	GRAND AVE	2233	WE	8
23029926	ASSAULT WITH A FIREARM	7/24/2023	564	FERRY ST/LOMBARD S	2151	MO	8
23030906	BURGLARY-BREAKING & ENTERING	7/31/2023	82	BRIGHT ST	1343	MO	8
23030594	FIREARM DISCHARGE (WEAPON LAW VIOLATI	7/29/2023	664	GRAND AVE	448	SA	8
23030364	FIREARM DISCHARGE (WEAPON LAW VIOLATI	7/27/2023	232	LOMBARD ST/ATWATE	1616	TH	8
23030715	FIREARM DISCHARGE (WEAPON LAW VIOLATI	7/30/2023	184	CLINTON AVE	441	SU	8
23031567	FIREARM DISCHARGE (WEAPON LAW VIOLATI	8/4/2023	654	GRAND AVE	2	FR	8
23031347	FIREARM DISCHARGE (WEAPON LAW VIOLATI	8/3/2023	475	EAST ST	142	TH	8
23031344	FIREARM DISCHARGE (WEAPON LAW VIOLATI	8/3/2023	306	CLINTON AVE	141	TH	8
23030309	LARCENY-FROM VEHICLE	7/27/2023	338	POPLAR ST	1114	TH	8
23031437	LARCENY-FROM VEHICLE	8/3/2023	87	CHATHAM ST	1119	TH	8
23031241	LARCENY-FROM VEHICLE	8/2/2023	250	PECK ST/FERRY ST	1554	WE	8
23030275	MOTOR VEHICLE THEFT (NH STEAL)	7/27/2023	416	FRONT ST	646	TH	8
23029994	MOTOR VEHICLE THEFT (NH STEAL)	7/25/2023	28	E PEARL ST	1118	TU	8
23030483	MOTOR VEHICLE THEFT (NH STEAL)	7/28/2023	5	PECK ST	905	FR	8
23031672	MOTOR VEHICLE THEFT (NH STEAL)	8/4/2023	185	DOVER ST	1445	FR	8
23031078	MOTOR VEHICLE THEFT (NH STEAL)	8/1/2023	1175	STATE ST	1236	FR	8
23031076	MOTOR VEHICLE THEFT (NH STEAL)	8/1/2023	1175	STATE ST	940	SA	8
23031181	ROBBERY WITH A FIREARM	8/2/2023	243	BLATCHLEY AVE/GRAI	603	WE	8
23030983	ROBBERY WITH A FIREARM	7/31/2023	201	GRAND AVE	1936	MO	8

This report covers periods:

Current Week 7/31/2023 to 8/6/2023 (Monday-Sunday)
 Prior Week 7/24/2023 to 7/30/2023 (Prior Week)
 Last 4 Weeks 7/10/2023 to 8/6/2023 (28 Day Period)
 Year to Date (YTD) 1/1/2023 to 8/6/2023

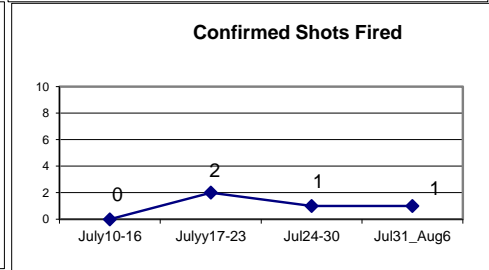
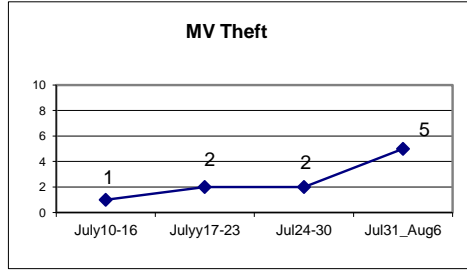
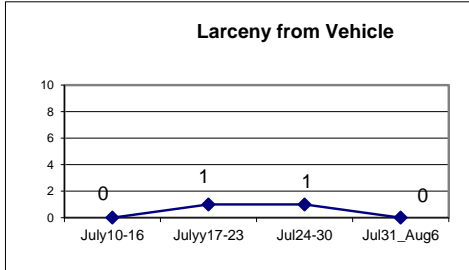
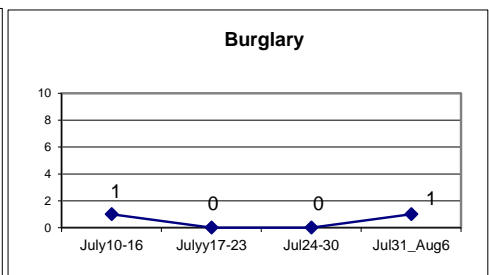
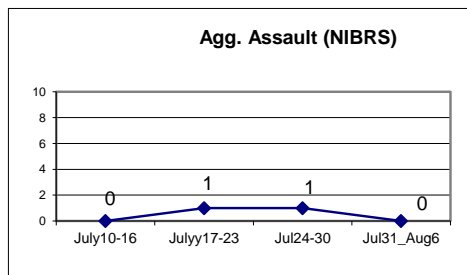
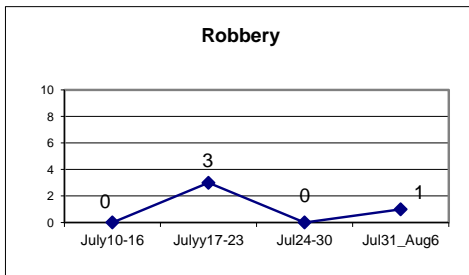


Each period is compared to the same period in the previous year.

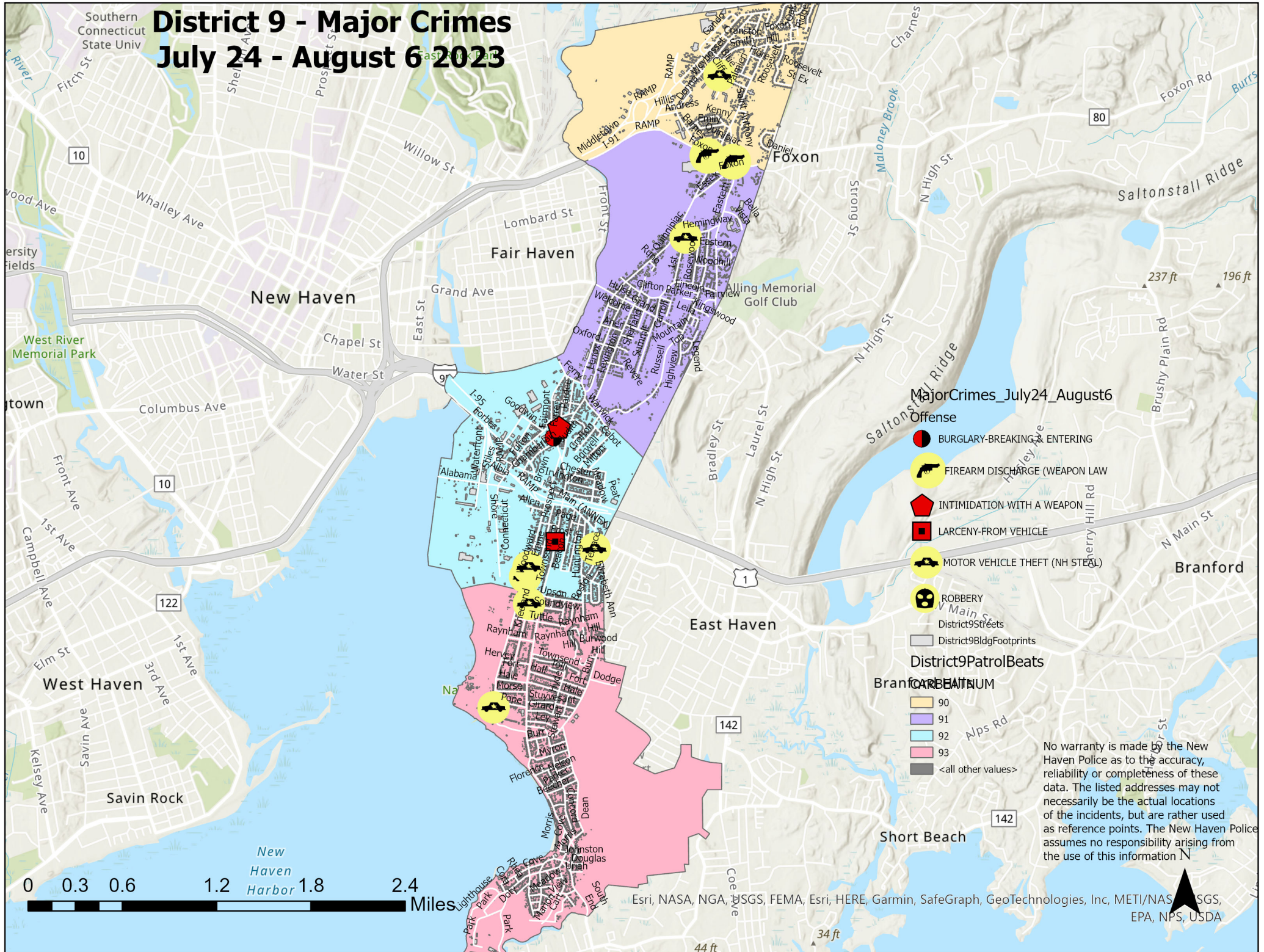
DISTRICT 9 - EAST SHORE

Incident Reports

	Week to Date			Prior Week		28 days			Year to Date		
	2023	2022	Cng	2023	Cng	2023	2022	Cng	2023	2022	Cng
VIOLENT CRIME:											
Murder Victims	0	0	--	0	--	0	0	--	1	0	--
Felony Sex. Assault	0	0	--	0	--	0	0	--	3	2	50.0%
Robbery with Firearm	0	1	-100.0%	0	--	3	1	200.0%	4	6	-33.3%
Other Robbery	1	0	--	0	--	1	1	0.0%	3	6	-50.0%
Assault with Firearm Victims	0	0	--	0	--	0	1	-100.0%	2	4	-50.0%
Agg. Assault (NIBRS)	0	0	--	1	-100.0%	2	1	100.0%	12	16	-25.0%
Total:	1	1	0.0%	1	0.0%	6	4	50.0%	25	34	-26.5%
PROPERTY CRIME:											
Burglary	1	2	-50.0%	0	--	2	5	-60.0%	26	18	44.4%
MV Theft	5	2	150.0%	2	150.0%	10	5	100.0%	73	46	58.7%
Larceny from Vehicle	0	1	-100.0%	1	-100.0%	2	2	0.0%	30	25	20.0%
Other Larceny	12	6	100.0%	14	-14.3%	50	35	42.9%	284	251	13.1%
Total:	18	11	63.6%	17	5.9%	64	47	36.2%	413	340	21.5%
OTHER CRIME:											
Simple Assault	2	0	--	0	--	3	3	0.0%	32	27	18.5%
Drugs & Narcotics	0	0	--	0	--	0	0	--	7	9	-22.2%
Vandalism	4	3	33.3%	6	-33.3%	16	16	0.0%	142	114	24.6%
Intimidation/Threatening	6	5	20.0%	6	0.0%	24	22	9.1%	181	137	32.1%
Weapons Violation	1	1	0.0%	0	--	1	4	-75.0%	11	21	-47.6%
Total:	13	9	44.4%	12	8.3%	44	45	-2.2%	373	308	21.1%
Motor Vehicle Stops	117	120	-2.5%	90	30.0%	324	120	170.0%	1356	471	187.9%
Confirmed Shots Fired	1	3	-66.7%	1	0.0%	4	5	-20.0%	20	19	5.3%



District 9 - Major Crimes July 24 - August 6 2023



MajorCrimes_July24_August6

- Offense
- BURGLARY-BREAKING & ENTERING
 - FIREARM DISCHARGE (WEAPON LAW)
 - INTIMIDATION WITH A WEAPON
 - LARCENY-FROM VEHICLE
 - MOTOR VEHICLE THEFT (NH STEAL)
 - ROBBERY

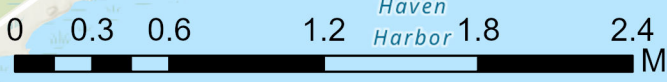
District9PatrolBeats

- District9Streets
- District9BldgFootprints

BRANFORD BEATS

- 90
- 91
- 92
- 93
- <all other values>

No warranty is made by the New Haven Police as to the accuracy, reliability or completeness of these data. The listed addresses may not necessarily be the actual locations of the incidents, but are rather used as reference points. The New Haven Police assumes no responsibility arising from the use of this information N



DISTRICT 9 - MAJOR CRIMES BETWEEN JULY 24 - AUGUST 6 2023							
Inci_Id	Offense	Date_Rept	Streetnbr	Street	Hour_	Dow	Dist
23031650	BURGLARY-BREAKING & ENTERING	8/4/2023	70	FAIRMONT AVE	1310	FR	9
23030592	FIREARM DISCHARGE (WEAPON LAW VIOLATI	7/29/2023	315	FOXON BLVD	327	SA	9
23031348	FIREARM DISCHARGE (WEAPON LAW VIOLATI	8/3/2023	510	EASTERN ST	154	TH	9
23030237	INTIMIDATION WITH A WEAPON	7/26/2023	60	FARREN AVE	2154	WE	9
23029953	LARCENY-FROM VEHICLE	7/25/2023	1056	TOWNSEND AVE	646	SU	9
23029886	MOTOR VEHICLE THEFT (NH STEAL)	7/24/2023	70	TERRACE ST	1823	MO	9
23030316	MOTOR VEHICLE THEFT (NH STEAL)	7/27/2023	160	1ST AVE	916	TH	9
23031190	MOTOR VEHICLE THEFT (NH STEAL)	8/2/2023	488	WOODWARD AVE	818	WE	9
23031203	MOTOR VEHICLE THEFT (NH STEAL)	8/2/2023	525	WOODWARD AVE	1003	WE	9
23031193	MOTOR VEHICLE THEFT (NH STEAL)	8/2/2023	38	BLUE CLIFF TER	853	WE	9
23031029	MOTOR VEHICLE THEFT (NH STEAL)	8/1/2023	265	KNEELAND RD	709	TU	9
23030995	MOTOR VEHICLE THEFT (NH STEAL)	7/31/2023	36	WOODWARD AVE	2153	MO	9
23031125	ROBBERY	8/1/2023	315	FOXON BLVD	1718	TU	9

WEEKLY CRIME / CFS COMPARISON REPORT

This report covers periods:

Current Week	7/31/2023	to	8/6/2023	(Monday-Sunday)
Prior Week	7/24/2023	to	7/30/2023	(Prior Week)
Last 4 Weeks	7/10/2023	to	8/6/2023	(28 Day Period)
Year to Date (YTD)	1/1/2023	to	8/6/2023	

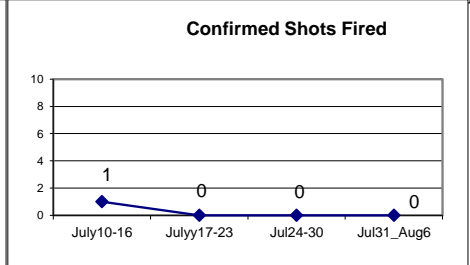
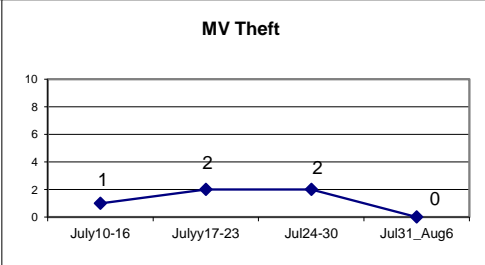
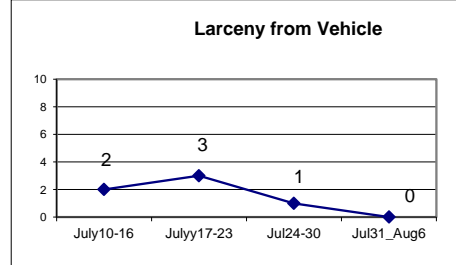
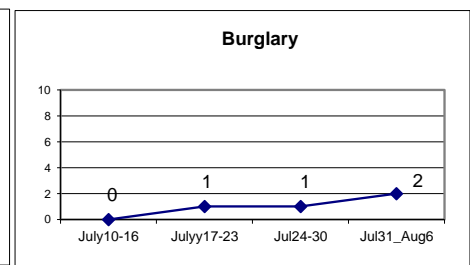
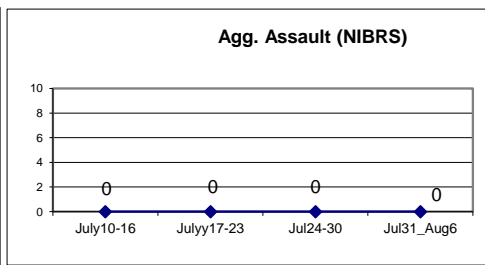
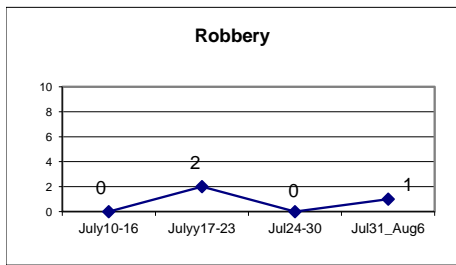


Each period is compared to the same period in the previous year.

DISTRICT 10 - BEAVER HILL

Incident Reports





	Week to Date			Prior Week		28 days			Year to Date		
	2023	2022	Cng	2023	Cng	2023	2022	Cng	2023	2022	Cng
VIOLENT CRIME:											
Murder Victims	0	0	--	0	--	0	0	--	3	0	--
Felony Sex. Assault	0	0	--	2	-100.0%	2	0	--	2	0	--
Robbery with Firearm	1	2	-50.0%	0	--	1	2	-50.0%	4	7	-42.9%
Other Robbery	0	0	--	0	--	2	3	-33.3%	11	4	175.0%
Assault with Firearm Victims	0	0	--	0	--	0	3	-100.0%	4	10	-60.0%
Agg. Assault (NIBRS)	0	1	-100.0%	0	--	0	3	-100.0%	14	14	0.0%
Total:	1	3	-66.7%	2	-50.0%	5	11	-54.5%	38	35	8.6%
PROPERTY CRIME:											
Burglary	2	2	0.0%	1	100.0%	4	4	0.0%	21	12	75.0%
MV Theft	0	5	-100.0%	2	-100.0%	5	8	-37.5%	74	28	164.3%
Larceny from Vehicle	0	1	-100.0%	1	-100.0%	6	2	200.0%	20	21	-4.8%
Other Larceny	1	3	-66.7%	4	-75.0%	8	10	-20.0%	107	103	3.9%
Total:	3	11	-72.7%	8	-62.5%	23	24	-4.2%	222	164	35.4%
OTHER CRIME:											
Simple Assault	1	1	0.0%	1	0.0%	3	2	50.0%	33	26	26.9%
Drugs & Narcotics	1	0	--	0	--	2	1	100.0%	13	5	160.0%
Vandalism	4	3	33.3%	4	0.0%	19	9	111.1%	155	76	103.9%
Intimidation/Threatening	1	4	-75.0%	3	-66.7%	13	15	-13.3%	82	88	-6.8%
Weapons Violation	1	1	0.0%	0	--	2	1	100.0%	10	9	11.1%
Total:	8	9	-11.1%	8	0.0%	39	28	39.3%	293	204	43.6%
Motor Vehicle Stops	68	83	-18.1%	38	78.9%	202	83	143.4%	853	578	47.6%
Confirmed Shots Fired	0	0	--	0	--	1	4	-75.0%	17	29	-41.4%








District 10 - Major Crimes

July 24 - August 6 2023

MajorCrimes_July24_August6

- Offense
-  BURGLARY-BREAKING & ENTERING
 -  LARCENY-FROM VEHICLE
 -  MOTOR VEHICLE THEFT (NH STEAL)
 -  ROBBERY WITH A FIREARM

- District10Streets
- District10BldgFootprints
- District10PatrolBeats
- CARBEATNUM
-  101
 -  102
 -  103
 -  104
 -  <all other values>

No warranty is made by the New Haven Police as to the accuracy, reliability, or completeness of these data. The listed addresses may not necessarily be the actual locations of the incidents, but are rather used as reference points. The New Haven Police assumes no responsibility arising from the use of this information.



Esri Community Maps Contributors, Esri, HERE, Garmin, SafeGraph, GeoTechnologies, Inc, METI/NAIP, USGS, EPA, NPS, US Census Bureau, USDA, Esri, NASA, NGA, USGS, FEMA



DISTRICT 10 -MAJOR CRIMES BETWEEN JULY 24 - AUGUST 6 2023							
Inci_Id	Offense	Date_Rept	Streetnbr	Street	Hour_	Dow	Dist
23030561	BURGLARY-BREAKING & ENTERING	7/28/2023	163	BLAKE ST	1711	FR	10
23031612	BURGLARY-BREAKING & ENTERING	8/4/2023	205	DIAMOND ST	1036	FR	10
23031270	BURGLARY-BREAKING & ENTERING	8/2/2023	557	WHALLEY AVE	1628	WE	10
23029978	LARCENY-FROM VEHICLE	7/25/2023	723	ELM ST	1013	TU	10
23030694	MOTOR VEHICLE THEFT (NH STEAL)	7/29/2023	38	HOBART ST/MAP	1804	SA	10
23030693	MOTOR VEHICLE THEFT (NH STEAL)	7/29/2023	390	ELLSWORTH AVI	2202	SA	10
23031720	ROBBERY WITH A FIREARM	8/4/2023	193	WHALLEY AVE	2049	FR	10