

WEEKLY CRIME / CFS COMPARISON REPORT

This report covers periods:

Current Week	3/13/2023	to	3/19/2023	(Monday-Sunday)
Prior Week	3/6/2023	to	3/12/2023	(Prior Week)
Last 4 Weeks	2/20/2023	to	3/19/2023	(28 Day Period)
Year to Date (YTD)	1/1/2023	to	3/19/2023	



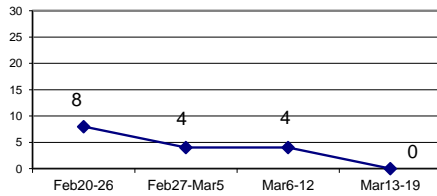
Each period is compared to the same period in the previous year.

Citywide

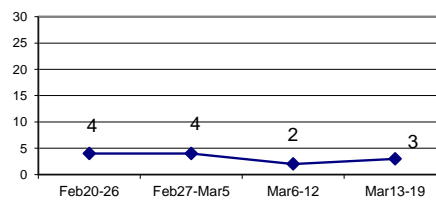
Incident Reports

	Week to Date			Prior Week		28 days			Year to Date		
	2023	2022	Cng	2023	Cng	2023	2022	Cng	2023	2022	Cng
VIOLENT CRIME:											
Murder Victims	1	2	-50.0%	0	--	1	2	-50.0%	6	1	500.0%
Felony Sex. Assault	1	0	--	0	--	2	2	0.0%	3	8	-62.5%
Robbery with Firearm	0	0	--	1	-100.0%	4	2	100.0%	12	21	-42.9%
Other Robbery	0	6	-100.0%	3	-100.0%	12	11	9.1%	26	28	-7.1%
Assault with Firearm Victims	0	0	--	1	-100.0%	3	4	-25.0%	19	19	0.0%
Agg. Assault (NIBRS)	3	2	50.0%	2	50.0%	13	13	0.0%	56	52	7.7%
Total:	5	10	-50.0%	7	-28.6%	35	34	2.9%	122	129	-5.4%
PROPERTY CRIME:											
Burglary	8	4	100.0%	9	-11.1%	36	18	100.0%	96	65	47.7%
MV Theft	18	12	50.0%	13	38.5%	73	51	43.1%	247	162	52.5%
Larceny from Vehicle	5	8	-37.5%	4	25.0%	20	31	-35.5%	97	108	-10.2%
Other Larceny	40	47	-14.9%	38	5.3%	143	186	-23.1%	506	514	-1.6%
Total:	71	71	0.0%	64	10.9%	272	286	-4.9%	946	849	11.4%
OTHER CRIME:											
Simple Assault	5	17	-70.6%	14	-64.3%	48	44	9.1%	129	114	13.2%
Prostitution	0	0	--	0	--	0	0	--	0	0	--
Drugs & Narcotics	2	5	-60.0%	4	-50.0%	15	17	-11.8%	62	55	12.7%
Vandalism	18	22	-18.2%	35	-48.6%	113	106	6.6%	384	335	14.6%
Intimidation/Threatening-no	31	34	-8.8%	22	40.9%	127	121	5.0%	343	319	7.5%
Weapons Violation	2	2	0.0%	7	-71.4%	15	13	15.4%	45	42	7.1%
Total:	58	80	-27.5%	82	-29.3%	318	301	5.6%	963	865	11.3%
Motor Vehicle Stops	299	223	34.1%	247	21.1%	1111	628	76.9%	2,822	1,227	130.0%
Confirmed Shots Fired	10	11	-9.1%	8	25.0%	31	22	40.9%	70	47	48.9%

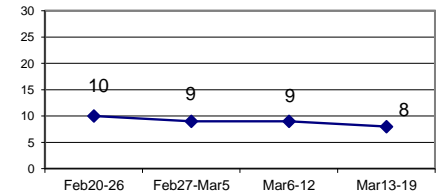
Robbery



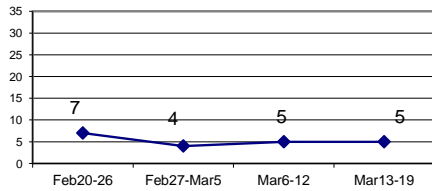
Agg. Assault (NIBRS)



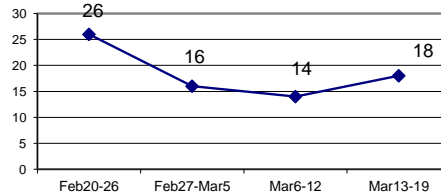
Burglary



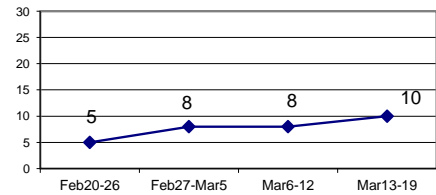
Larceny from Vehicle



MV Theft



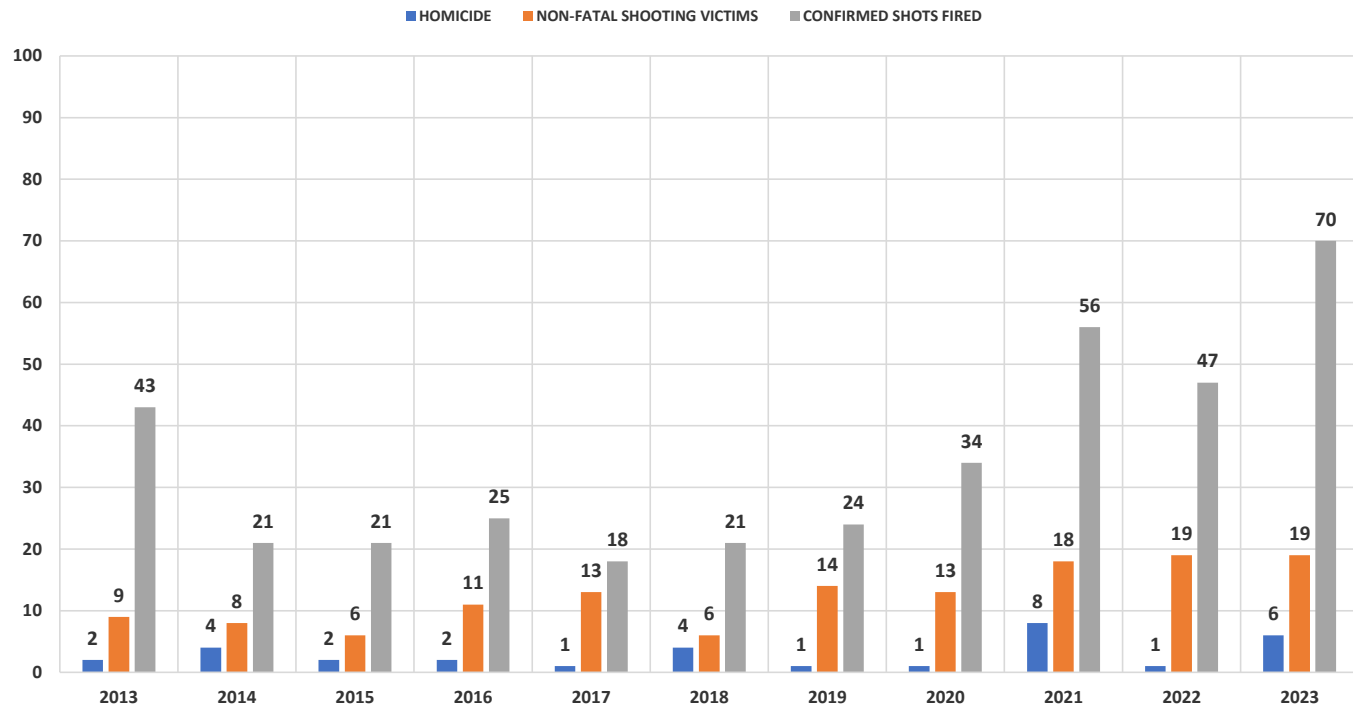
Confirmed Shots Fired



Jan 1 - Mar 19 (2013 through 2023)
Homicide, Non-Fatal Shooting Victims, & Confirmed Shots Fired

	2013	2014	2015	2016	2017	2018	2019	2020	2021	2022	2023	% CHANGE 2013 & 2023
HOMICIDE	2	4	2	2	1	4	1	1	8	1	6	200.0%
% change from previous year		100.0%	-50.0%	0.0%	-50.0%	300.0%	-75.0%	0.0%	700.0%	-87.5%	500.0%	
NON-FATAL SHOOTING VICTIM	9	8	6	11	13	6	14	13	18	19	19	111.1%
% change from previous year		-11.1%	-25.0%	83.3%	18.2%	-53.8%	133.3%	-7.1%	38.5%	5.6%	0.0%	
CONFIRMED SHOTS FIRED	43	21	21	25	18	21	24	34	56	47	70	62.8%
% change from previous year		-51.2%	0.0%	19.0%	-28.0%	16.7%	14.3%	41.7%	64.7%	-16.1%	48.9%	

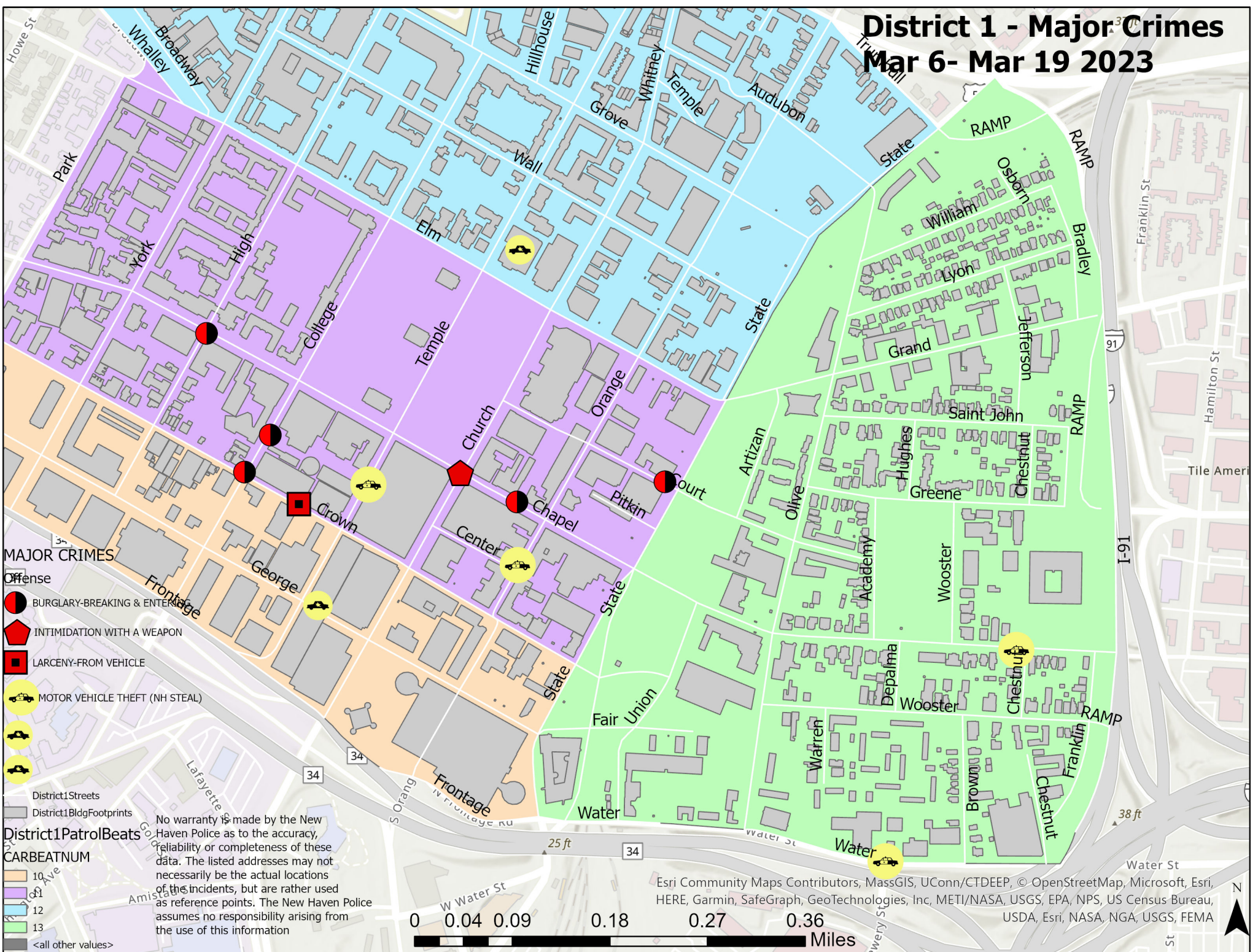
Homicide, Non-Fatal Shooting Victims & Confirmed Shots Fired
Jan 1 - Mar 19 (2013 Through 2023)



DISTRICT 1 - MAJOR CRIMES BETWEEN MAR 6 - MAR 19 2023						
Inci_Id	Offense	ADDRESS	City	DATE	HOUF DOW	DIST
23009228	BURGLARY-BREAKING & ENTERII	265 COLLEGE ST	NEW HAVEN	3/7/2023	1019 TU	1
23009335	BURGLARY-BREAKING & ENTERII	831 CHAPEL ST	NEW HAVEN	3/8/2023	409 WE	1
23010174	BURGLARY-BREAKING & ENTERII	1070 CHAPEL ST	NEW HAVEN	3/14/2023	525 TU	1
23010202	BURGLARY-BREAKING & ENTERII	240 COLLEGE ST	NEW HAVEN	3/14/2023	930 TU	1
23010668	BURGLARY-BREAKING & ENTERII	113 COURT ST	NEW HAVEN	3/17/2023	301 FR	1
23010880	INTIMIDATION WITH A WEAPON	116 CHURCH ST/CHAPEL ST	NEW HAVEN	3/18/2023	1645 SA	1
23010824	LARCENY-FROM VEHICLE	213 CROWN ST	NEW HAVEN	3/17/2023	2218 FR	1
23009312	MOTOR VEHICLE THEFT (NH STEA	133 ELM ST	NEW HAVEN	3/7/2023	2125 TU	1
23009807	MOTOR VEHICLE THEFT (NH STEA	115 WATER ST	NEW HAVEN	3/11/2023	123 SA	1
23010108	MOTOR VEHICLE THEFT (NH STEA	520 CHAPEL ST	NEW HAVEN	3/13/2023	1555 MO	1
23010286	MOTOR VEHICLE THEFT (NH STEA	159 TEMPLE ST	NEW HAVEN	3/14/2023	2011 TU	1
23010861	MOTOR VEHICLE THEFT (NH STEA	1 TEMPLE ST	NEW HAVEN	3/18/2023	1347 SA	1
23010875	MOTOR VEHICLE THEFT (NH STEA	84 ORANGE ST	NEW HAVEN	3/18/2023	1700 SA	1

District 1 - Major Crimes

Mar 6- Mar 19 2023



MAJOR CRIMES

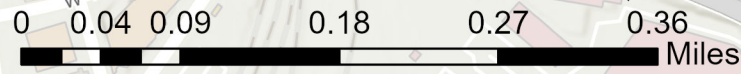
- Offense
- BURGLARY-BREAKING & ENTERING
 - INTIMIDATION WITH A WEAPON
 - LARCENY-FROM VEHICLE
 - MOTOR VEHICLE THEFT (NH STEAL)
 -
 -

District1Streets
District1BldgFootprints

District1PatrolBeats

- CARBEATNUM
- 10
 - 11
 - 12
 - 13
 - <all other values>

No warranty is made by the New Haven Police as to the accuracy, reliability or completeness of these data. The listed addresses may not necessarily be the actual locations of the incidents, but are rather used as reference points. The New Haven Police assumes no responsibility arising from the use of this information



Esri Community Maps Contributors, MassGIS, UConn/CTDEEP, © OpenStreetMap, Microsoft, Esri, HERE, Garmin, SafeGraph, GeoTechnologies, Inc, METI/NASA, USGS, EPA, NPS, US Census Bureau, USDA, Esri, NASA, NGA, USGS, FEMA



DISTRICT 1 - MAJOR CRIMES BETWEEN MAR 6 - MAR 19 2023						
Inci_Id	Offense	ADDRESS	City	DATE	HOUF DOW	DIST
23009228	BURGLARY-BREAKING & ENTERII	265 COLLEGE ST	NEW HAVEN	3/7/2023	1019 TU	1
23009335	BURGLARY-BREAKING & ENTERII	831 CHAPEL ST	NEW HAVEN	3/8/2023	409 WE	1
23010174	BURGLARY-BREAKING & ENTERII	1070 CHAPEL ST	NEW HAVEN	3/14/2023	525 TU	1
23010202	BURGLARY-BREAKING & ENTERII	240 COLLEGE ST	NEW HAVEN	3/14/2023	930 TU	1
23010668	BURGLARY-BREAKING & ENTERII	113 COURT ST	NEW HAVEN	3/17/2023	301 FR	1
23010880	INTIMIDATION WITH A WEAPON	116 CHURCH ST/CHAPEL ST	NEW HAVEN	3/18/2023	1645 SA	1
23010824	LARCENY-FROM VEHICLE	213 CROWN ST	NEW HAVEN	3/17/2023	2218 FR	1
23009312	MOTOR VEHICLE THEFT (NH STEA	133 ELM ST	NEW HAVEN	3/7/2023	2125 TU	1
23009807	MOTOR VEHICLE THEFT (NH STEA	115 WATER ST	NEW HAVEN	3/11/2023	123 SA	1
23010108	MOTOR VEHICLE THEFT (NH STEA	520 CHAPEL ST	NEW HAVEN	3/13/2023	1555 MO	1
23010286	MOTOR VEHICLE THEFT (NH STEA	159 TEMPLE ST	NEW HAVEN	3/14/2023	2011 TU	1
23010861	MOTOR VEHICLE THEFT (NH STEA	1 TEMPLE ST	NEW HAVEN	3/18/2023	1347 SA	1
23010875	MOTOR VEHICLE THEFT (NH STEA	84 ORANGE ST	NEW HAVEN	3/18/2023	1700 SA	1

WEEKLY CRIME / CFS COMPARISON REPORT

This report covers periods:

Current Week	3/13/2023	to	3/19/2023	(Monday-Sunday)
Prior Week	3/6/2023	to	3/12/2023	(Prior Week)
Last 4 Weeks	2/20/2023	to	3/19/2023	(28 Day Period)
Year to Date (YTD)	1/1/2023	to	3/19/2023	

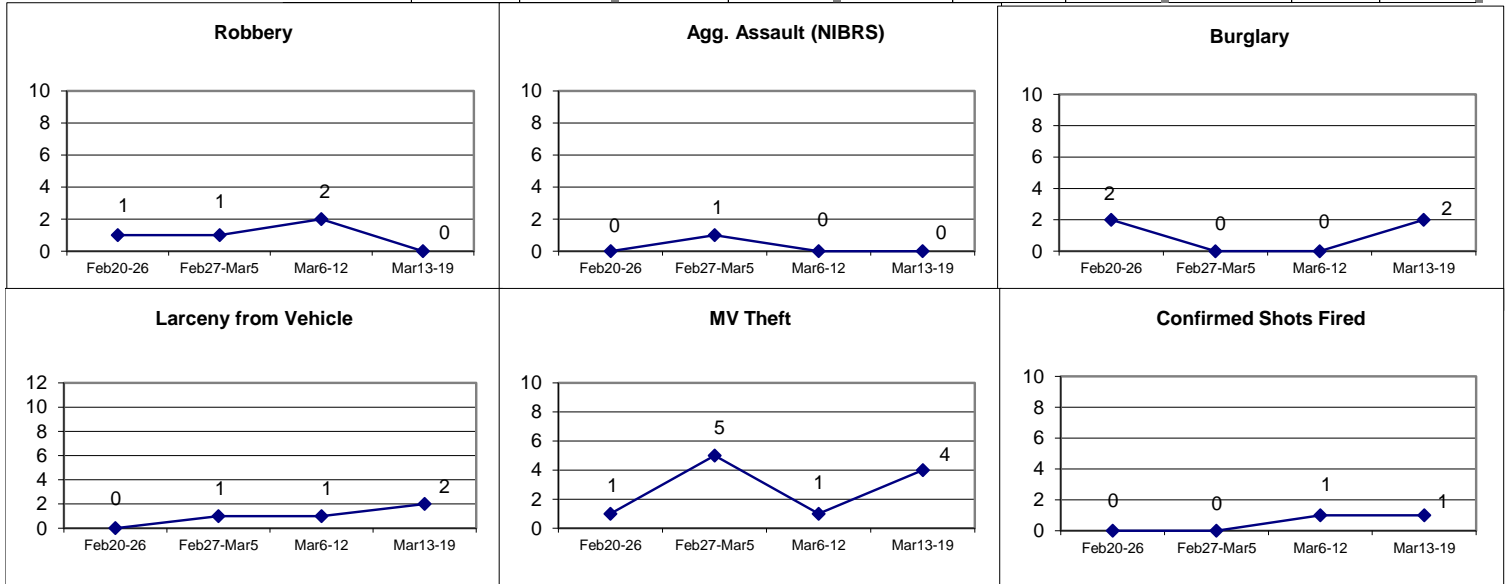


Each period is compared to the same period in the previous year.

DISTRICT 2 - WESTVILLE

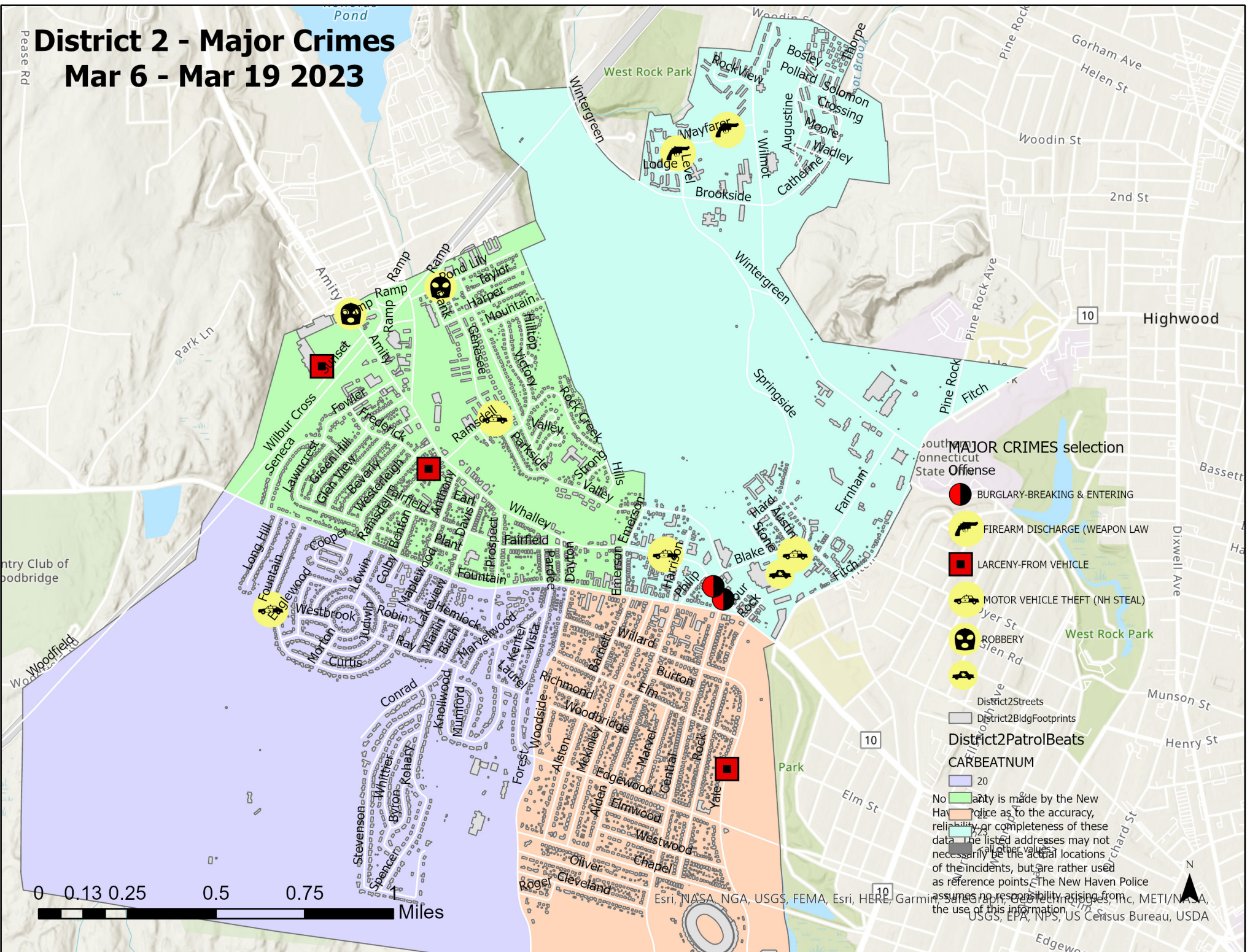
Incident Reports

	Week to Date			Prior Week		28 days			Year to Date		
	2023	2022	Cng	2023	Cng	2023	2022	Cng	2023	2022	Cng
VIOLENT CRIME:											
Murder Victims	0	0	--	0	--	0	0	--	1	0	--
Felony Sex. Assault	0	0	--	0	--	0	1	-100.0%	0	1	-100.0%
Robbery with Firearm	0	0	--	0	--	1	0	--	2	7	-71.4%
Other Robbery	0	1	-100.0%	2	-100.0%	3	1	200.0%	3	3	0.0%
Assault with Firearm Victims	0	0	--	0	--	0	1	-100.0%	0	2	-100.0%
Agg. Assault (NIBRS)	0	1	-100.0%	0	--	1	3	-66.7%	4	4	0.0%
Total:	0	2	-100.0%	2	-100.0%	5	6	-16.7%	10	17	-41.2%
PROPERTY CRIME:											
Burglary	2	1	100.0%	0	--	4	2	100.0%	11	9	22.2%
MV Theft	4	0	--	1	300.0%	11	2	450.0%	31	10	210.0%
Larceny from Vehicle	2	1	100.0%	1	100.0%	4	2	100.0%	9	9	0.0%
Other Larceny	2	7	-71.4%	2	0.0%	8	20	-60.0%	50	52	-3.8%
Total:	10	9	11.1%	4	150.0%	27	26	3.8%	101	80	26.3%
OTHER CRIME:											
Simple Assault	2	2	0.0%	1	100.0%	4	3	33.3%	10	10	0.0%
Prostitution	0	0	--	0	--	0	0	--	0	0	--
Drugs & Narcotics	0	2	-100.0%	0	--	0	3	-100.0%	2	10	-80.0%
Vandalism	2	5	-60.0%	5	-60.0%	11	12	-8.3%	39	39	0.0%
Intimidation/Threatening	1	3	-66.7%	1	0.0%	12	9	33.3%	31	40	-22.5%
Weapons Violation	0	0	--	1	-100.0%	2	2	0.0%	4	8	-50.0%
Total:	5	12	-58.3%	8	-37.5%	29	29	0.0%	86	107	-19.6%
Motor Vehicle Stops	3	6	-50.0%	0	--	12	46	-73.9%	43	97	-55.7%
Confirmed Shots Fired	1	0	--	2	-50.0%	3	0	--	8	4	100.0%



District 2 - Major Crimes

Mar 6 - Mar 19 2023



- MAJOR CRIMES selection**
- Offense**
- BURGLARY-BREAKING & ENTERING
 - FIREARM DISCHARGE (WEAPON LAW)
 - LARCENY-FROM VEHICLE
 - MOTOR VEHICLE THEFT (NH STEAL)
 - ROBBERY
 - ROBBERY

- District2Streets
- District2BldgFootprints

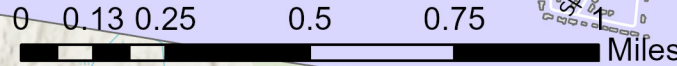
District2PatrolBeats

CARBEATNUM

20
 21
 22
 23

No liability is made by the New Haven Police as to the accuracy, reliability or completeness of these data. The listed addresses may not necessarily be the actual locations of the incidents, but are rather used as reference points. The New Haven Police assumes no responsibility arising from the use of this information.

Esri, NASA, NGA, USGS, FEMA, Esri, HERE, Garmin, Swiremap, DeLorme, GeoEye, USGS, EPA, NPS, US Census Bureau, USDA



DISTRICT 2 - MAJOR CRIMES BETWEEN MAR 6 - MAR 19 2023						
Inci_Id	Offense	ADDRESS	City	DATE	HOUFDOW	DIST
23010343	BURGLARY-BREAKING & ENTERIN	882 WHALLEY AVE	NEW HAVEN	3/15/2023	834 WE	2
23010368	BURGLARY-BREAKING & ENTERIN	904 WHALLEY AVE	NEW HAVEN	3/15/2023	933 WE	2
23009844	FIREARM DISCHARGE (WEAPON L	77 LEVEL ST	NEW HAVEN	3/11/2023	1325 SA	2
23010467	FIREARM DISCHARGE (WEAPON L	108 WAYFARER ST	NEW HAVEN	3/15/2023	1925 WE	2
23009211	LARCENY-FROM VEHICLE	142 RAMSDELL ST	NEW HAVEN	3/7/2023	831 MO	2
23010018	LARCENY-FROM VEHICLE	356 YALE AVE	NEW HAVEN	3/13/2023	1004 SU	2
23010723	LARCENY-FROM VEHICLE	112 AMITY RD	NEW HAVEN	3/17/2023	1016 FR	2
23009509	MOTOR VEHICLE THEFT (NH STEA	400 BLAKE ST	NEW HAVEN	3/9/2023	409 TH	2
23010009	MOTOR VEHICLE THEFT (NH STEA	999 WHALLEY AVE	NEW HAVEN	3/13/2023	736 SU	2
23010063	MOTOR VEHICLE THEFT (NH STEA	40 FOUNTAIN TER	NEW HAVEN	3/13/2023	1215 MO	2
23010281	MOTOR VEHICLE THEFT (NH STEA	400 BLAKE ST	NEW HAVEN	3/14/2023	1952 TU	2
23010405	MOTOR VEHICLE THEFT (NH STEA	95 E RAMSDELL ST	NEW HAVEN	3/15/2023	1447 WE	2
23009096	ROBBERY	149 AMITY RD	NEW HAVEN	3/6/2023	1407 MO	2
23009859	ROBBERY	45 POND LILY AVE	NEW HAVEN	3/11/2023	1531 SA	2

WEEKLY CRIME / CFS COMPARISON REPORT

This report covers periods:

Current Week	3/13/2023	to	3/19/2023	(Monday-Sunday)
Prior Week	3/6/2023	to	3/12/2023	(Prior Week)
Last 4 Weeks	2/20/2023	to	3/19/2023	(28 Day Period)
Year to Date (YTD)	1/1/2023	to	3/19/2023	

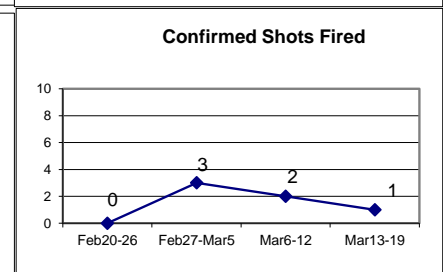
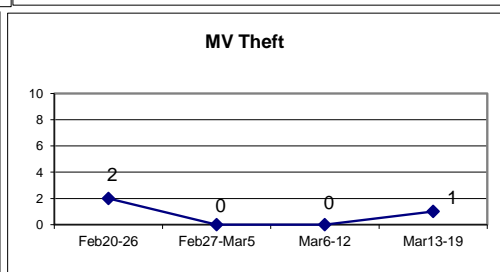
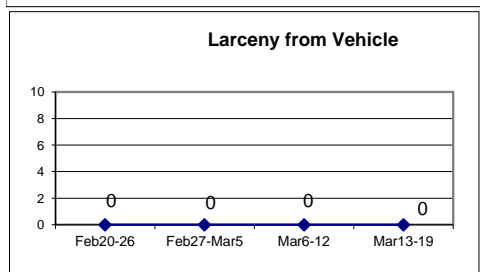
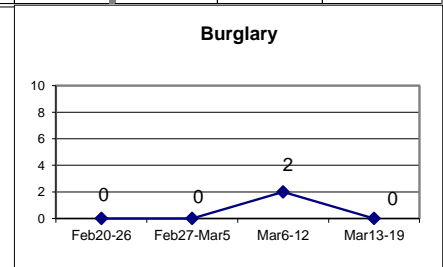
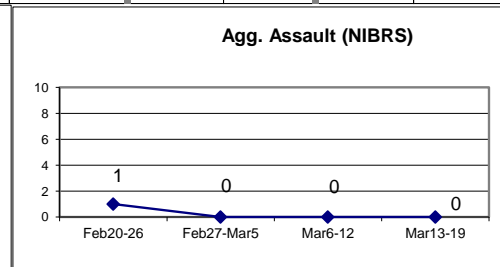
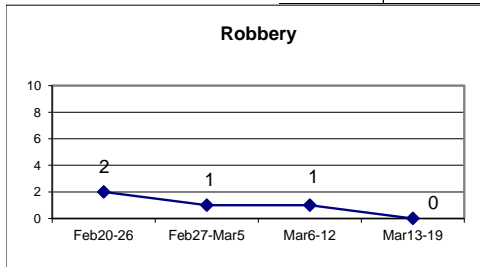


Each period is compared to the same period in the previous year.

DISTRICT 3 - HILL SOUTH

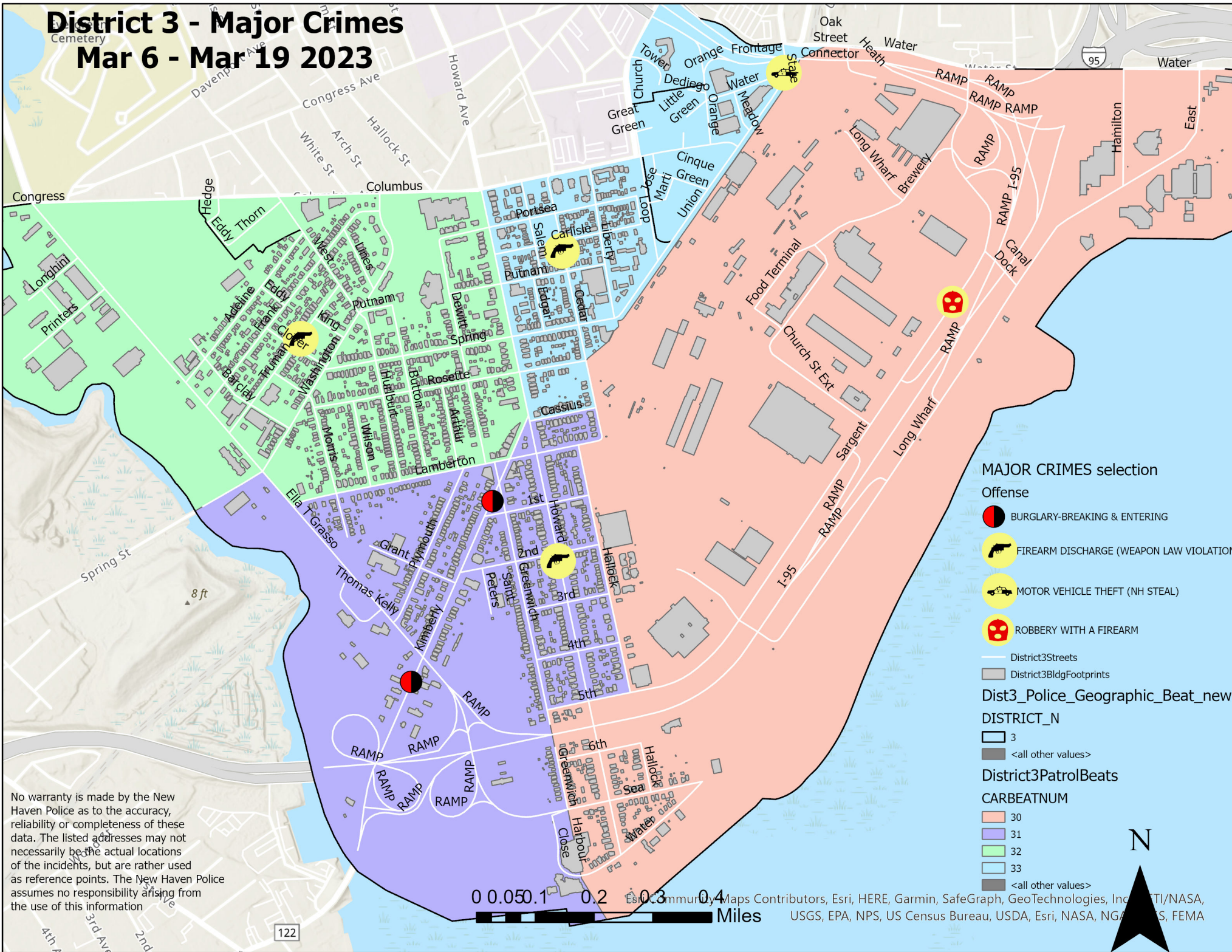
Incident Reports

	Week to Date			Prior Week		28 days			Year to Date		
	2023	2022	Cng	2023	Cng	2023	2022	Cng	2023	2022	Cng
VIOLENT CRIME:											
Murder Victims	0	1	-100.0%	0	--	0	1	-100.0%	0	1	-100.0%
Felony Sex. Assault	0	0	--	0	--	0	0	--	0	0	--
Robbery with Firearm	0	0	--	1	-100.0%	3	0	--	4	4	0.0%
Other Robbery	0	0	--	0	--	1	0	--	1	3	-66.7%
Assault with Firearm Victims	0	0	--	0	--	1	2	-50.0%	2	3	-33.3%
Agg. Assault (NIBRS)	0	0	--	0	--	1	1	0.0%	4	6	-33.3%
Total:	0	1	-100.0%	1	-100.0%	6	4	50.0%	11	17	-35.3%
PROPERTY CRIME:											
Burglary	0	0	--	2	-100.0%	2	2	0.0%	7	6	16.7%
MV Theft	1	1	0.0%	0	--	3	4	-25.0%	17	14	21.4%
Larceny from Vehicle	0	0	--	0	--	1	0	--	4	3	33.3%
Other Larceny	4	5	-20.0%	4	0.0%	13	14	-7.1%	36	40	-10.0%
Total:	5	6	-16.7%	6	-16.7%	19	20	-5.0%	64	63	1.6%
OTHER CRIME:											
Simple Assault	0	1	-100.0%	0	--	0	5	-100.0%	8	13	-38.5%
Prostitution	0	0	--	0	--	0	0	--	0	0	--
Drugs & Narcotics	1	0	--	0	--	4	2	100.0%	17	14	21.4%
Vandalism	3	2	50.0%	0	--	6	12	-50.0%	27	37	-27.0%
Intimidation/Threatening	3	5	-40.0%	2	50.0%	17	15	13.3%	32	39	-17.9%
Weapons Violation	0	0	--	1	-100.0%	2	0	--	6	4	50.0%
Total:	7	8	-12.5%	3	133.3%	29	34	-14.7%	90	107	-15.9%
Motor Vehicle Stops	39	13	200.0%	49	-20.4%	134	48	179.2%	422	101	317.8%
Confirmed Shots Fired	1	1	0.0%	2	-50.0%	6	4	50.0%	10	4	150.0%



District 3 - Major Crimes

Mar 6 - Mar 19 2023



MAJOR CRIMES selection

Offense

- BURGLARY-BREAKING & ENTERING
- FIREARM DISCHARGE (WEAPON LAW VIOLATION)
- MOTOR VEHICLE THEFT (NH STEAL)
- ROBBERY WITH A FIREARM

District3Streets

- District3Streets

District3BldgFootprints

- District3BldgFootprints

Dist3_Police_Geographic_Beat_new

DISTRICT_N

- 3
- <all other values>

District3PatrolBeats

CARBEATNUM

- 30
- 31
- 32
- 33
- <all other values>

No warranty is made by the New Haven Police as to the accuracy, reliability or completeness of these data. The listed addresses may not necessarily be the actual locations of the incidents, but are rather used as reference points. The New Haven Police assumes no responsibility arising from the use of this information



Esri, CommunityMaps Contributors, Esri, HERE, Garmin, SafeGraph, GeoTechnologies, Inc., IGN, NAVTEQ, NASA, USGS, EPA, NPS, US Census Bureau, USDA, Esri, NASA, NG, FEMA

122

DISTRICT 3 MAJOR CRIMES BETWEEN MAR 6 - MAR 19 2023						
Inci_Id	Offense	ADDRESS	City	DATE	HOUF DOW	DIST
23009684	BURGLARY-BREAKING & ENTERING	255 KIMBERLY AVE	NEW HAVEN	3/10/2023	340 FR	3
23009715	BURGLARY-BREAKING & ENTERING	74 KIMBERLY AVE	NEW HAVEN	3/11/2023	748 FR	3
23009419	FIREARM DISCHARGE (WEAPON LAW V 56 TRUMAN ST		NEW HAVEN	3/8/2023	1549 WE	3
23009785	FIREARM DISCHARGE (WEAPON LAW V 276 HOWARD AVE		NEW HAVEN	3/10/2023	2025 FR	3
23010283	FIREARM DISCHARGE (WEAPON LAW V 154 CEDAR ST		NEW HAVEN	3/14/2023	1954 TU	3
23010811	MOTOR VEHICLE THEFT (NH STEAL)	1 UNION AVE	NEW HAVEN	3/17/2023	2027 FR	3
23009851	ROBBERY WITH A FIREARM	400 SARGENT DR	NEW HAVEN	3/11/2023	1413 SA	3

WEEKLY CRIME / CFS COMPARISON REPORT

This report covers periods:

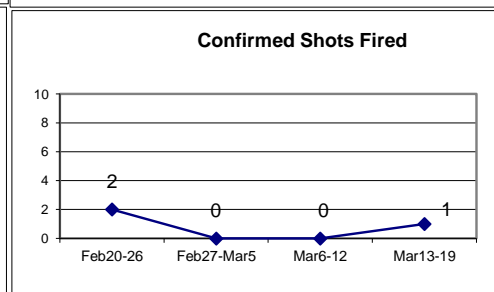
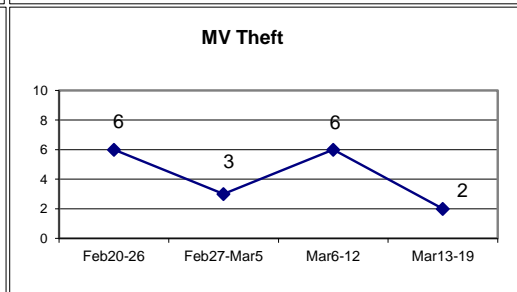
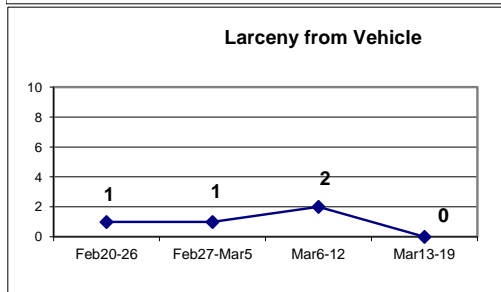
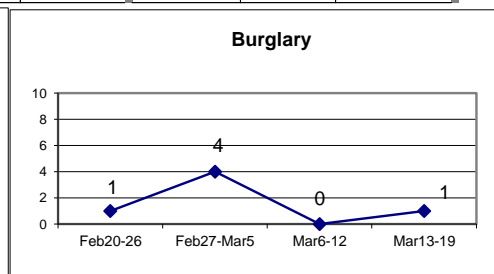
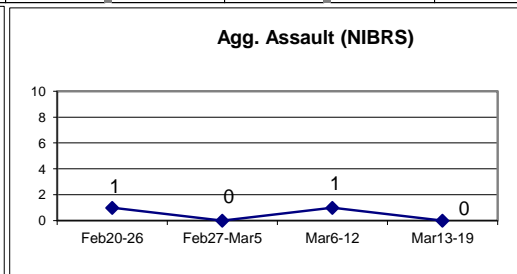
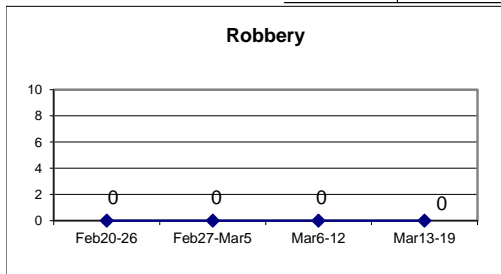
Current Week 3/13/2023 to 3/19/2023 (Monday-Sunday)
 Prior Week 3/6/2023 to 3/12/2023 (Prior Week)
 Last 4 Weeks 2/20/2023 to 3/19/2023 (28 Day Period)
 Year to Date (YTD) 1/1/2023 to 3/19/2023



Each period is compared to the same period in the previous year.

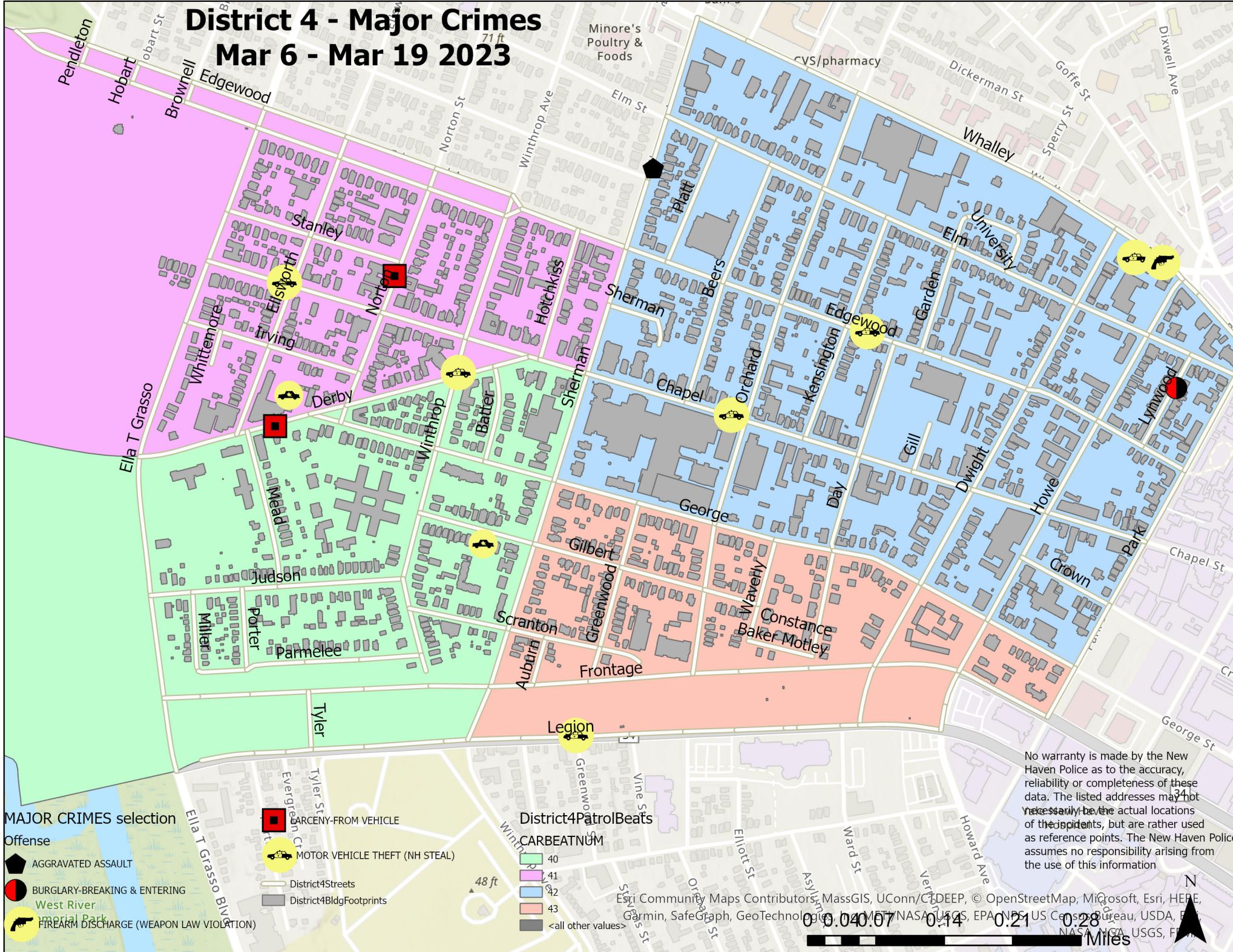
DISTRICT 4 - DWIGHT

	Week to Date			Prior Week		28 days			Year to Date		
	2023	2022	Cng	2023	Cng	2023	2022	Cng	2023	2022	Cng
VIOLENT CRIME:											
Murder Victims	0	0	--	0	--	0	0	--	1	0	--
Felony Sex. Assault	1	0	--	0	--	1	0	--	1	0	--
Robbery with Firearm	0	0	--	0	--	0	0	--	2	3	-33.3%
Other Robbery	0	0	--	0	--	0	1	-100.0%	0	4	-100.0%
Assault with Firearm Victims	0	0	--	0	--	0	0	--	1	2	-50.0%
Agg. Assault (NIBRS)	0	0	--	1	-100.0%	2	1	100.0%	5	9	-44.4%
Total:	1	0	--	1	0.0%	3	2	50.0%	10	18	-44.4%
PROPERTY CRIME:											
Burglary	1	0	--	0	--	6	1	500.0%	12	8	50.0%
MV Theft	2	2	0.0%	5	-60.0%	16	7	128.6%	46	28	64.3%
Larceny from Vehicle	0	0	--	2	-100.0%	4	7	-42.9%	11	20	-45.0%
Other Larceny	6	3	100.0%	5	20.0%	21	14	50.0%	50	63	-20.6%
Total:	9	5	80.0%	12	-25.0%	47	29	62.1%	119	119	0.0%
OTHER CRIME:											
Simple Assault	1	0	--	1	0.0%	5	6	-16.7%	12	14	-14.3%
Prostitution	0	0	--	0	--	0	0	--	0	0	--
Drugs & Narcotics	0	1	-100.0%	0	--	0	3	-100.0%	2	7	-71.4%
Vandalism	2	2	0.0%	3	-33.3%	16	17	-5.9%	51	42	21.4%
Intimidation/Threatening	5	5	0.0%	2	150.0%	12	13	-7.7%	35	37	-5.4%
Weapons Violation	1	0	--	2	-50.0%	3	2	50.0%	6	4	50.0%
Total:	9	8	12.5%	8	12.5%	36	41	-12.2%	106	104	1.9%
Motor Vehicle Stops	8	10	-20.0%	10	-20.0%	52	26	100.0%	186	44	322.7%
Confirmed Shots Fired	1	0	--	0	--	3	0	--	5	5	0.0%



District 4 - Major Crimes

Mar 6 - Mar 19 2023



MAJOR CRIMES selection

- Offense
- AGGRAVATED ASSAULT
 - BURGLARY-BREAKING & ENTERING
 - FIREARM DISCHARGE (WEAPON LAW VIOLATION)
 - ARCENY-FROM VEHICLE
 - MOTOR VEHICLE THEFT (NH STEAL)

District4PatrolBeats

- CARBEATNUM
- 40
 - 41
 - 42
 - 43
 - <all other values>

No warranty is made by the New Haven Police as to the accuracy, reliability or completeness of these data. The listed addresses may not necessarily be the actual locations of the incidents, but are rather used as reference points. The New Haven Police assumes no responsibility arising from the use of this information.

DISTRICT 4 MAJOR CRIMES BETWEEN MAR 6 - MAR 19 2023							
Inci_Id	Offense	ADDRESS	City	DATE	HOUF	DOW	DIST
23009871	AGGRAVATED ASSAULT	241 SHERMAN AVE	NEW HAVEN	3/11/2023	1814	SA	4
23010169	BURGLARY-BREAKING & ENTER	33 LYNWOOD PL	NEW HAVEN	3/14/2023	144	TU	4
23010661	FIREARM DISCHARGE (WEAPON	8 WHALLEY AVE	NEW HAVEN	3/17/2023	119	FR	4
23009367	LARCENY-FROM VEHICLE	66 NORTON ST	NEW HAVEN	3/8/2023	929	WE	4
23009829	LARCENY-FROM VEHICLE	128 DERBY AVE	NEW HAVEN	3/11/2023	925	SA	4
23009131	MOTOR VEHICLE THEFT (NH STE	1395 CHAPEL ST	NEW HAVEN	3/6/2023	1712	MO	4
23009220	MOTOR VEHICLE THEFT (NH STE	173 EDGEWOOD AVE	NEW HAVEN	3/7/2023	945	TU	4
23009333	MOTOR VEHICLE THEFT (NH STE	279 WINTHROP AVE	NEW HAVEN	3/8/2023	448	TU	4
23009795	MOTOR VEHICLE THEFT (NH STE	150 GILBERT AVE	NEW HAVEN	3/10/2023	2321	FR	4
23009835	MOTOR VEHICLE THEFT (NH STE	30 WHALLEY AVE	NEW HAVEN	3/11/2023	1053	SA	4
23009985	MOTOR VEHICLE THEFT (NH STE	135 DERBY AVE	NEW HAVEN	3/12/2023	2150	SU	4
23010288	MOTOR VEHICLE THEFT (NH STE	373 LEGION AVE	NEW HAVEN	3/14/2023	2031	TU	4
23010946	MOTOR VEHICLE THEFT (NH STE	1617 CHAPEL ST	NEW HAVEN	3/19/2023	811	SU	4

WEEKLY CRIME / CFS COMPARISON REPORT

This report covers periods:

Current Week	3/13/2023	to	3/19/2023	(Monday-Sunday)
Prior Week	3/6/2023	to	3/12/2023	(Prior Week)
Last 4 Weeks	2/20/2023	to	3/19/2023	(28 Day Period)
Year to Date (YTD)	1/1/2023	to	3/19/2023	

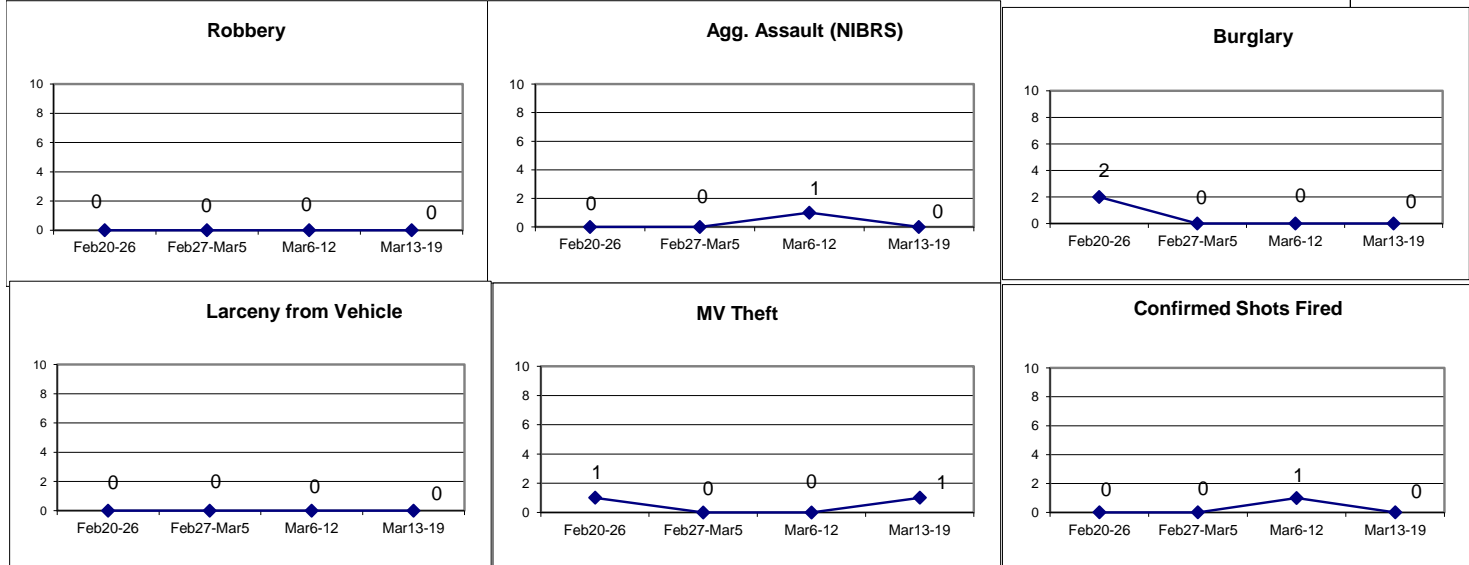


Each period is compared to the same period in the previous year.

DISTRICT 5 - HILL NORTH

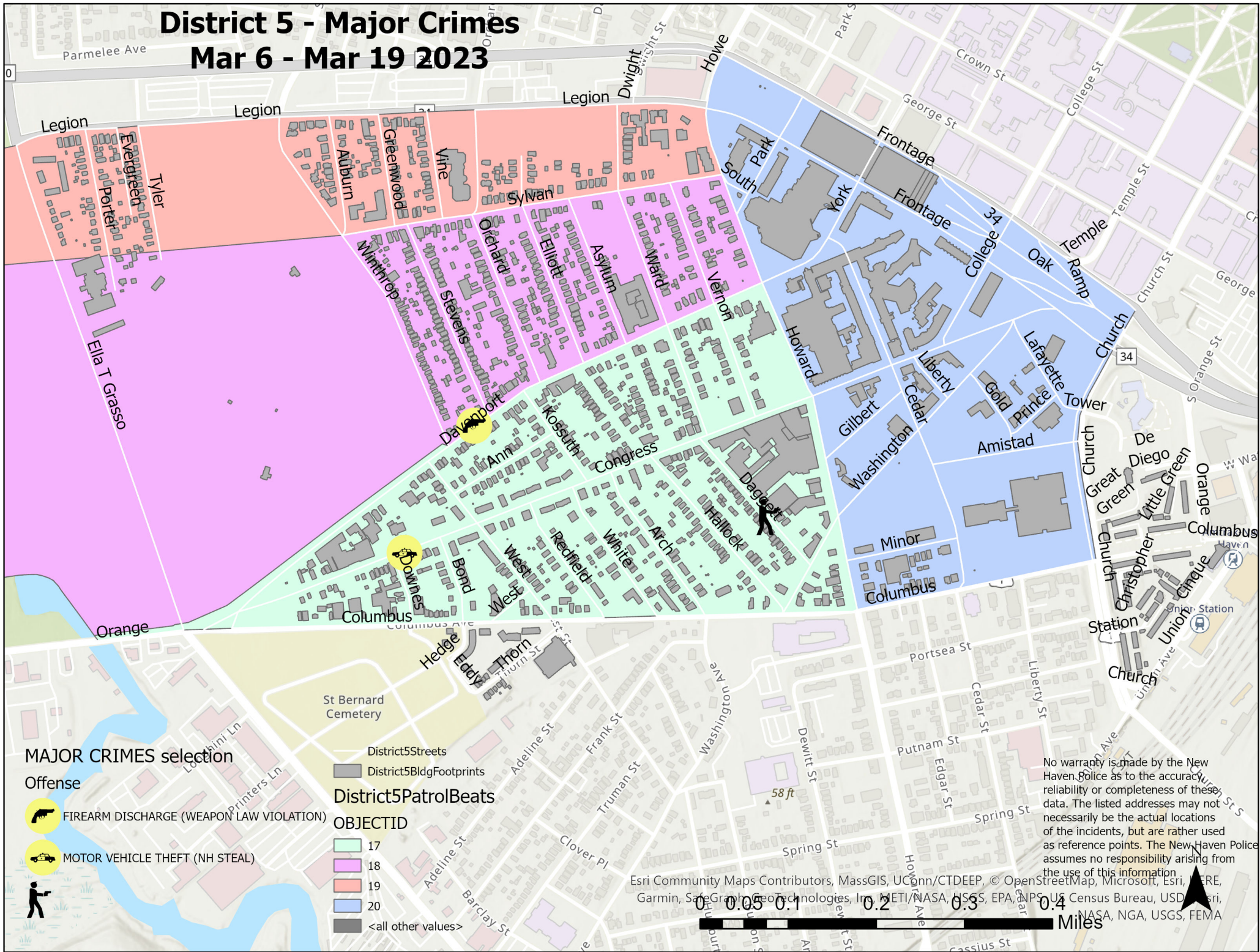
Incident Reports

	Week to Date			Prior Week		28 days			Year to Date		
	2023	2022	Cng	2023	Cng	2023	2022	Cng	2023	2022	Cng
VIOLENT CRIME:											
Murder Victims	0	0	--	0	--	0	0	--	0	0	--
Felony Sex. Assault	0	0	--	0	--	1	0	--	1	1	0.0%
Robbery with Firearm	0	0	--	0	--	0	0	--	0	0	--
Other Robbery	0	1	-100.0%	0	--	0	1	-100.0%	1	3	-66.7%
Assault with Firearm Victims	0	0	--	1	-100.0%	1	0	--	3	0	--
Agg. Assault (NIBRS)	0	0	--	1	-100.0%	1	2	-50.0%	8	4	100.0%
Total:	0	1	-100.0%	2	-100.0%	3	3	0.0%	13	8	62.5%
PROPERTY CRIME:											
Burglary	0	1	-100.0%	0	--	2	3	-33.3%	5	4	25.0%
MV Theft	1	2	-50.0%	0	--	2	4	-50.0%	11	6	83.3%
Larceny from Vehicle	0	1	-100.0%	0	--	0	5	-100.0%	7	7	0.0%
Other Larceny	0	14	-100.0%	1	-100.0%	4	28	-85.7%	18	50	-64.0%
Total:	1	18	-94.4%	1	0.0%	8	40	-80.0%	41	67	-38.8%
OTHER CRIME:											
Simple Assault	0	2	-100.0%	3	-100.0%	5	7	-28.6%	11	17	-35.3%
Prostitution	0	0	--	0	--	0	0	--	0	0	--
Drugs & Narcotics	1	0	--	0	--	1	2	-50.0%	7	7	0.0%
Vandalism	4	1	300.0%	4	0.0%	14	6	133.3%	40	22	81.8%
Intimidation/Threatening	4	2	100.0%	1	300.0%	9	7	28.6%	22	20	10.0%
Weapons Violation	0	0	--	0	--	0	1	-100.0%	2	3	-33.3%
Total:	9	5	80.0%	8	12.5%	29	23	26.1%	82	69	18.8%
Motor Vehicle Stops	31	10	210.0%	14	121.4%	68	35	94.3%	165	79	108.9%
Confirmed Shots Fired	0	1	-100.0%	1	-100.0%	1	1	0.0%	2	1	100.0%



District 5 - Major Crimes

Mar 6 - Mar 19 2023



MAJOR CRIMES selection

Offense

FIREARM DISCHARGE (WEAPON LAW VIOLATION)

MOTOR VEHICLE THEFT (NH STEAL)



District5Streets

District5BldgFootprints

District5PatrolBeats

OBJECTID

- 17
- 18
- 19
- 20
- <all other values>

No warranty is made by the New Haven Police as to the accuracy, reliability or completeness of these data. The listed addresses may not necessarily be the actual locations of the incidents, but are rather used as reference points. The New Haven Police assumes no responsibility arising from the use of this information.

Esri Community Maps Contributors, MassGIS, UConn/CTDEEP, © OpenStreetMap, Microsoft, Esri, HERE, Garmin, Swire, GeoTechnologies, Intel, METI/NASA, USGS, EPA, NPS, US Census Bureau, USDA, Esri, NGA, USGS, FEMA



DISTRICT 5 - MAJOR CRIMES BETWEEN MAR 6 - MAR 19 2023							
Inci_Id	Offense	ADDRESS	City	DATE	HOU	DOW	DIST
23009341	ASSAULT WITH A FIREARM	55 DAGGETT ST	NEW HAVEN	3/8/2023	732	WE	5
23009033	FIREARM DISCHARGE (WEAPON L	267 DAVENPORT AVE	NEW HAVEN	3/6/2023	801	MO	5
23010481	MOTOR VEHICLE THEFT (NH STEA	846 CONGRESS AVE	NEW HAVEN	3/15/2023	2147	WE	5

WEEKLY CRIME / CFS COMPARISON REPORT

This report covers periods:

Current Week	3/13/2023	to	3/19/2023	(Monday-Sunday)
Prior Week	3/6/2023	to	3/12/2023	(Prior Week)
Last 4 Weeks	2/20/2023	to	3/19/2023	(28 Day Period)
Year to Date (YTD)	1/1/2023	to	3/19/2023	

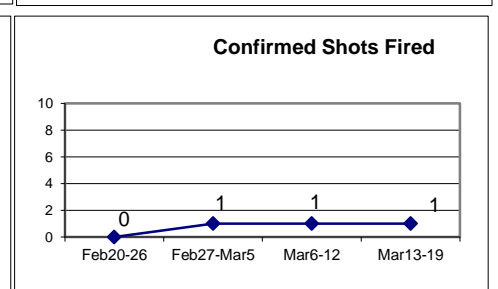
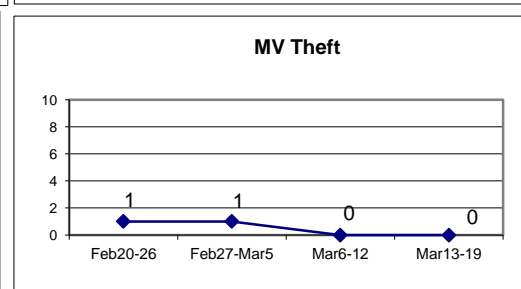
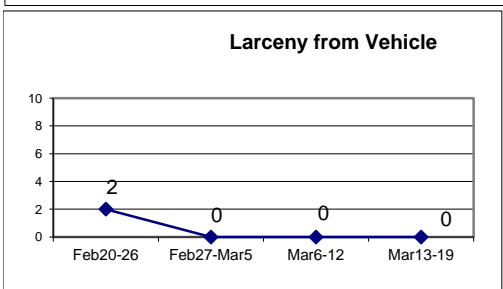
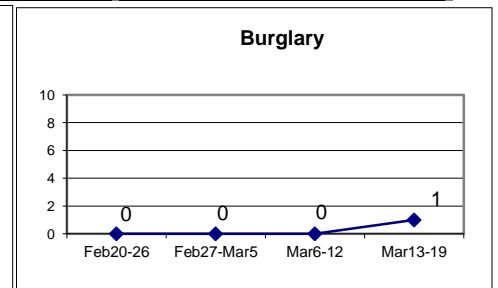
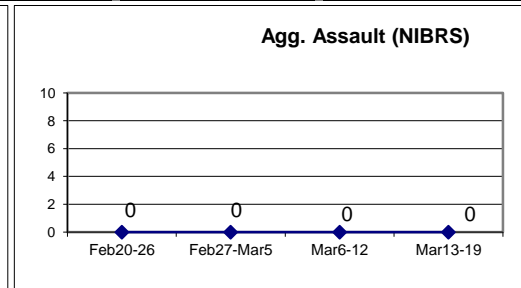
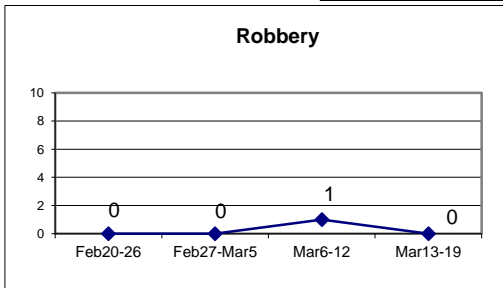


Each period is compared to the same period in the previous year.

DISTRICT 6 - DIXWELL

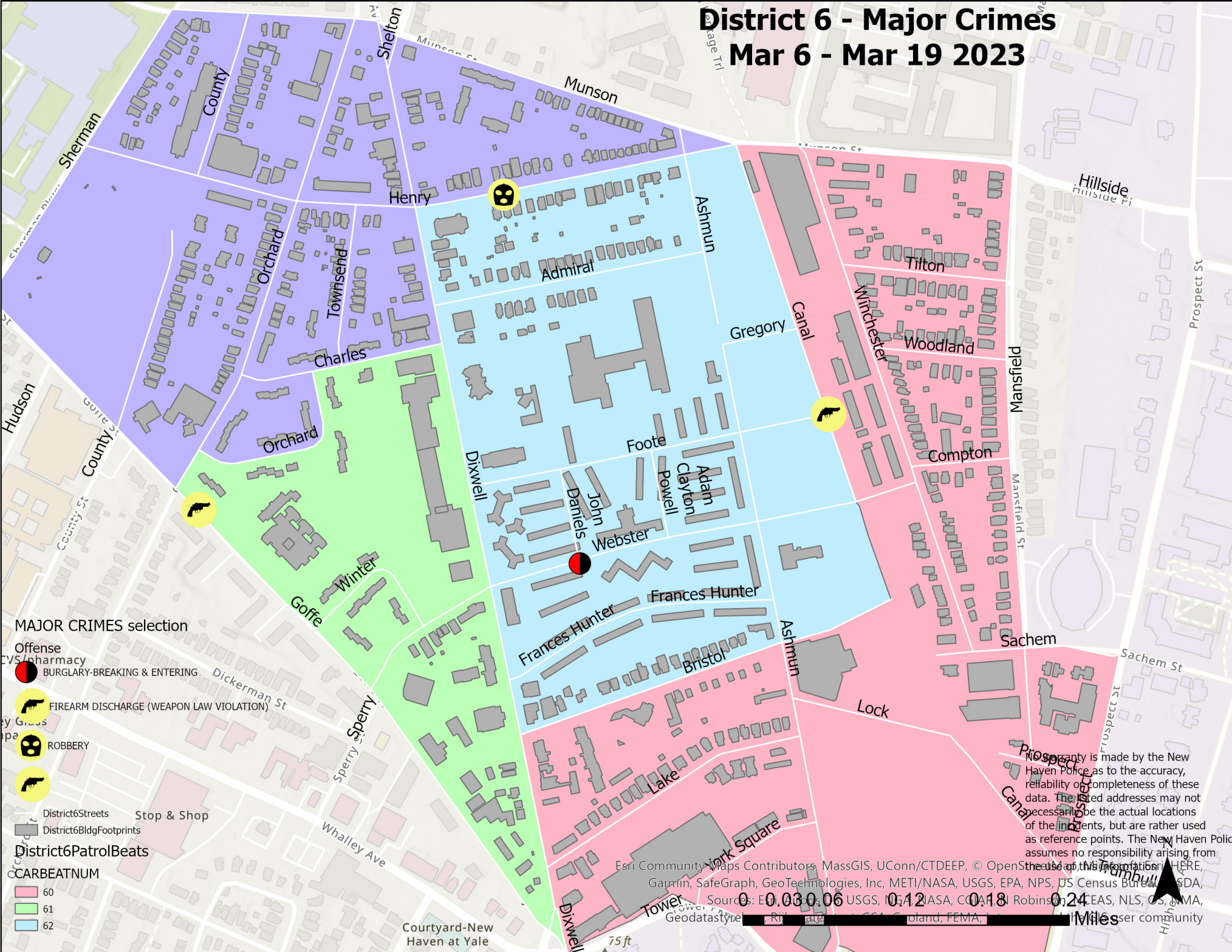
Incident Reports

	Week to Date			Prior Week		28 days			Year to Date		
	2023	2022	Cng	2023	Cng	2023	2022	Cng	2023	2022	Cng
VIOLENT CRIME:											
Murder Victims	0	1	-100.0%	0	--	0	1	-100.0%	0	0	--
Felony Sex. Assault	0	0	--	0	--	0	0	--	0	0	--
Robbery with Firearm	0	0	--	0	--	0	1	-100.0%	0	1	-100.0%
Other Robbery	0	0	--	1	-100.0%	1	1	0.0%	2	1	100.0%
Assault with Firearm Victims	0	0	--	0	--	0	0	--	6	0	--
Agg. Assault (NIBRS)	0	0	--	0	--	0	1	-100.0%	5	1	400.0%
Total:	0	1	-100.0%	1	-100.0%	1	4	-75.0%	13	3	333.3%
PROPERTY CRIME:											
Burglary	1	1	0.0%	0	--	1	2	-50.0%	5	2	150.0%
MV Theft	0	0	--	0	--	2	1	100.0%	5	7	-28.6%
Larceny from Vehicle	0	0	--	0	--	2	0	--	3	4	-25.0%
Other Larceny	1	1	0.0%	0	--	2	5	-60.0%	5	11	-54.5%
Total:	2	2	0.0%	0	--	7	8	-12.5%	18	24	-25.0%
OTHER CRIME:											
Simple Assault	0	0	--	0	--	2	0	--	6	1	500.0%
Prostitution	0	0	--	0	--	0	0	--	0	0	--
Drugs & Narcotics	0	0	--	0	--	0	0	--	1	0	--
Vandalism	0	1	-100.0%	1	-100.0%	2	4	-50.0%	8	8	0.0%
Intimidation/Threatening	0	0	--	0	--	4	3	33.3%	11	11	0.0%
Weapons Violation	1	1	0.0%	0	--	1	3	-66.7%	1	3	-66.7%
Total:	1	2	-50.0%	1	0.0%	9	10	-10.0%	27	23	17.4%
Motor Vehicle Stops	13	1	1200.0%	2	550.0%	40	6	566.7%	59	16	268.8%
Confirmed Shots Fired	1	0	--	1	0.0%	3	0	--	6	0	--



District 6 - Major Crimes

Mar 6 - Mar 19 2023



MAJOR CRIMES selection

Offense

- BURGLARY-BREAKING & ENTERING
- FIREARM DISCHARGE (WEAPON LAW VIOLATION)
- ROBBERY

District6Streets

- Stop & Shop
- District6BldgFootprints

District6PatrolBeats

BEATNUM

- 60
- 61
- 62

Warrant is made by the New Haven Police as to the accuracy, reliability or completeness of these data. The listed addresses may not necessarily be the actual locations of the incidents, but are rather used as reference points. The New Haven Police assumes no responsibility arising from the use of this information.

Esri Community Maps Contributors, MassGIS, UConn/CTDEEP, © OpenStreetMap contributors, HERE, Garmin, SafeGraph, GeoTechnologies, Inc, METI/NASA, USGS, EPA, NPS, US Census Bureau, SDMA, Sources: Esri, DeLorme, NAVTEQ, USGS, Intermap, INR, IGN, Swisstopo, Mapbox Labs, Swire, GEBCO, US Navy, Seair, GEBCO, US Coast Guard, FEMA, SIBRIA, user community

0 0.03 0.06 0.12 0.18 0.24 Miles

75 ft

DISTRICT 6 - MAJOR CRIMES BETWEEN MAR 6 - MAR 19 2023							
Inci_Id	Offense	ADDRESS	City	DATE	HOUR	DOW	DIST
23010787	BURGLARY-BREAKING & ENTERIN	60 WEBSTER ST	NEW HAVEN	3/17/2023	1500	FR	6
23009257	FIREARM DISCHARGE (WEAPON LA	227 GOFFE ST	NEW HAVEN	3/7/2023	1603	TU	6
23009902	ROBBERY	84 HENRY ST	NEW HAVEN	3/12/2023	8	SU	6
23010003	FIREARM DISCHARGE (WEAPON LA	125 CANAL ST	NEW HAVEN	3/13/2023	50	MO	6

WEEKLY CRIME / CFS COMPARISON REPORT

This report covers periods:

Current Week	3/13/2023	to	3/19/2023	(Monday-Sunday)
Prior Week	3/6/2023	to	3/12/2023	(Prior Week)
Last 4 Weeks	2/20/2023	to	3/19/2023	(28 Day Period)
Year to Date (YTD)	1/1/2023	to	3/19/2023	



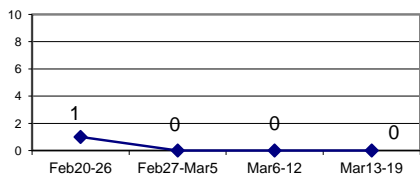
Each period is compared to the same period in the previous year.

DISTRICT 7 - NEWHALLVILLE

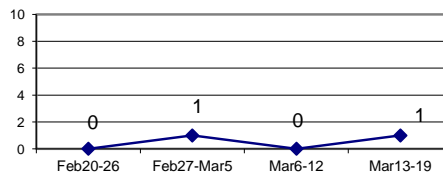
Incident Reports

	Week to Date			Prior Week		28 days			Year to Date		
	2023	2022	Cng	2023	Cng	2023	2022	Cng	2023	2022	Cng
VIOLENT CRIME:											
Murder Victims	1	0	--	0	--	1	0	--	1	0	--
Felony Sex. Assault	0	0	--	0	--	0	0	--	0	1	-100.0%
Robbery with Firearm	0	0	--	0	--	0	0	--	3	2	50.0%
Other Robbery	0	0	--	0	--	1	2	-50.0%	3	4	-25.0%
Assault with Firearm Victims	0	0	--	0	--	1	0	--	4	2	100.0%
Agg. Assault (NIBRS)	1	0	--	0	--	2	0	--	10	2	400.0%
Total:	2	0	--	0	--	5	2	150.0%	21	11	90.9%
PROPERTY CRIME:											
Burglary	1	0	--	1	0.0%	3	1	200.0%	10	11	-9.1%
MV Theft	2	2	0.0%	2	0.0%	13	6	116.7%	32	17	88.2%
Larceny from Vehicle	0	1	-100.0%	0	--	0	2	-100.0%	10	13	-23.1%
Other Larceny	3	4	-25.0%	5	-40.0%	16	22	-27.3%	52	53	-1.9%
Total:	6	7	-14.3%	8	-25.0%	32	31	3.2%	104	94	10.6%
OTHER CRIME:											
Simple Assault	0	1	-100.0%	0	--	3	4	-25.0%	12	10	20.0%
Prostitution	0	0	--	0	--	0	0	--	0	0	--
Drugs & Narcotics	0	0	--	0	--	1	1	0.0%	2	1	100.0%
Vandalism	3	0	--	2	50.0%	11	12	-8.3%	52	46	13.0%
Intimidation/Threatening	0	7	-100.0%	3	-100.0%	9	18	-50.0%	43	42	2.4%
Weapons Violation	0	0	--	0	--	1	1	0.0%	3	3	0.0%
Total:	3	8	-62.5%	5	-40.0%	25	36	-30.6%	112	102	9.8%
Motor Vehicle Stops	38	14	171.4%	44	-13.6%	178	70	154.3%	258	154	67.5%
Confirmed Shots Fired	2	5	-60.0%	1	100.0%	6	9	-33.3%	15	13	15.4%

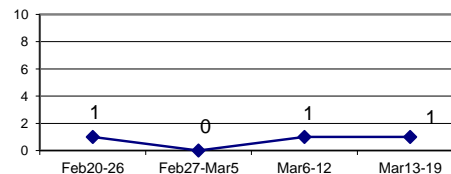
Robbery



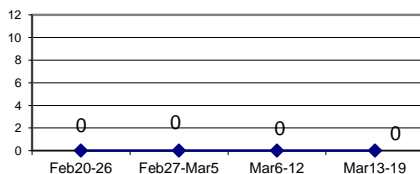
Agg. Assault (NIBRS)



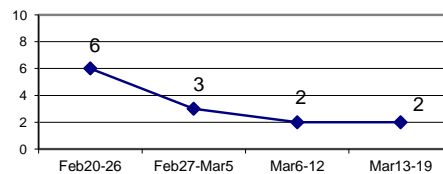
Burglary



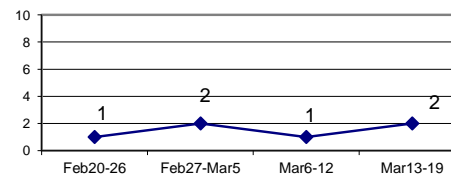
Larceny from Vehicle



MV Theft

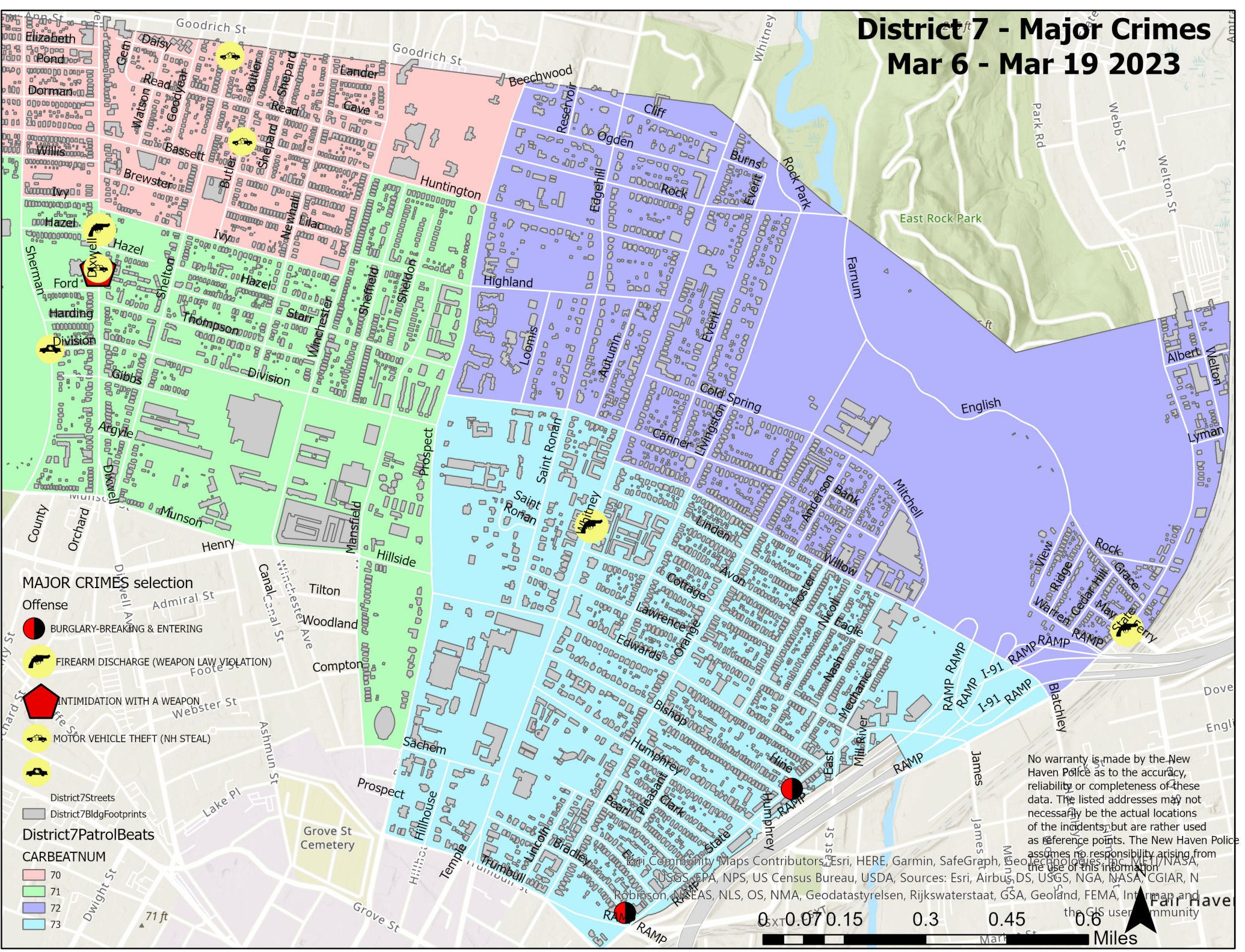


Confirmed Shots Fired



District 7 - Major Crimes

Mar 6 - Mar 19 2023

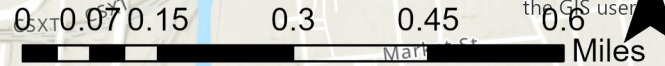


MAJOR CRIMES selection

- Offense
- BURGLARY-BREAKING & ENTERING
 - FIREARM DISCHARGE (WEAPON LAW VIOLATION)
 - INTIMIDATION WITH A WEAPON
 - MOTOR VEHICLE THEFT (NH STEAL)
 -

- District7Streets
- District7BldgFootprints
- District7PatrolBeats
- CARBEATNUM
- 70
- 71
- 72
- 73

No warranty is made by the New Haven Police as to the accuracy, reliability or completeness of these data. The listed addresses may not necessarily be the actual locations of the incidents, but are rather used as reference points. The New Haven Police assumes no responsibility arising from the use of this information.



Map data © OpenStreetMap contributors, Esri, HERE, Garmin, SafeGraph, GeoTechnologies, Inc., VLSI/NASA, Swire, NOAA, USGS, EPA, NPS, US Census Bureau, USDA, Sources: Esri, Airbus, DS, USGS, NGA, NASA, CGIAR, N Robinson, HEREAS, NLS, OS, NMA, Geodastystrelsen, Rijkswaterstaat, GSA, Geoland, FEMA, Intermap and the GIS user community

DISTRICT 7 - MAJOR CRIMES BETWEEN MAR 6 - MAR 19 2023							
Inci_Id	Offense	ADDRESS	City	DATE	HOU	DOW	DIST
23009318	BURGLARY-BREAKING & ENTERING	947 STATE ST	NEW HAVEN	3/7/2023	2313	TU	7
23010864	BURGLARY-BREAKING & ENTERING	138 BRADLEY ST	NEW HAVEN	3/18/2023	1300	FR	7
23009712	FIREARM DISCHARGE (WEAPON LAW	1329 STATE ST	NEW HAVEN	3/10/2023	1040	FR	7
23010004	FIREARM DISCHARGE (WEAPON LAW	421 WHITNEY AVE	NEW HAVEN	3/13/2023	52	MO	7
23010465	FIREARM DISCHARGE (WEAPON LAW	201 W HAZEL ST/DIXWELL AVE	NEW HAVEN	3/15/2023	1835	WE	7
23010124	INTIMIDATION WITH A WEAPON	580 DIXWELL AVE	NEW HAVEN	3/13/2023	1646	MO	7
23009571	MOTOR VEHICLE THEFT (NH STEAL)	SHERMAN AVE/ WEST DIVISION	NEW HAVEN	3/9/2023	1445	TU	7
23009931	MOTOR VEHICLE THEFT (NH STEAL)	88 BUTLER ST	NEW HAVEN	3/12/2023	854	SU	7
23010235	MOTOR VEHICLE THEFT (NH STEAL)	580 DIXWELL AVE	NEW HAVEN	3/14/2023	1639	TU	7
23010970	MOTOR VEHICLE THEFT (NH STEAL)	428 SHELTON AVE	NEW HAVEN	3/19/2023	1223	SU	7

WEEKLY CRIME / CFS COMPARISON REPORT

This report covers periods:

Current Week	3/13/2023	to	3/19/2023	(Monday-Sunday)
Prior Week	3/6/2023	to	3/12/2023	(Prior Week)
Last 4 Weeks	2/20/2023	to	3/19/2023	(28 Day Period)
Year to Date (YTD)	1/1/2023	to	3/19/2023	

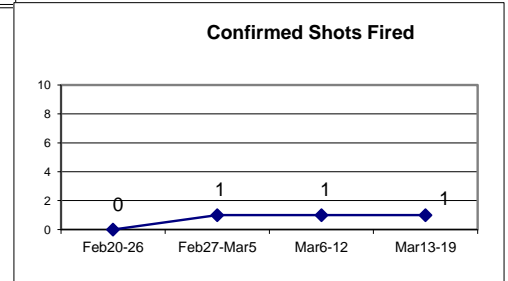
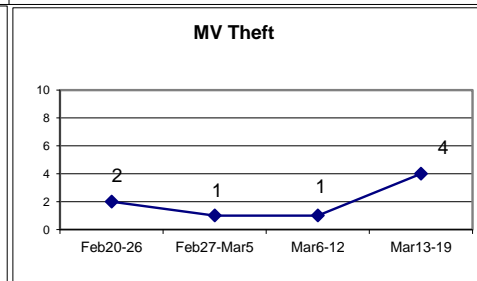
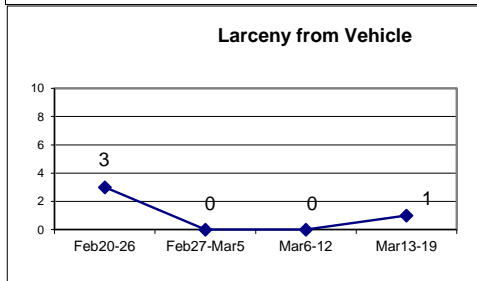
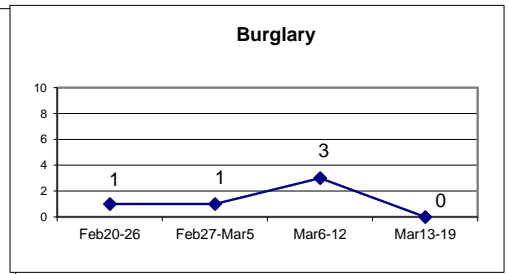
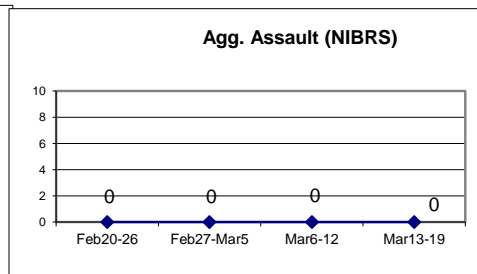
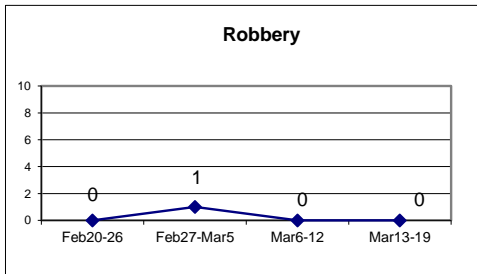


Each period is compared to the same period in the previous year.

DISTRICT 8 - FAIR HAVEN

Incident Reports

	Week to Date			Prior Week		28 days			Year to Date		
	2023	2022	Cng	2023	Cng	2023	2022	Cng	2023	2022	Cng
VIOLENT CRIME:											
Murder Victims	0	0	--	0	--	0	0	--	2	0	--
Felony Sex. Assault	0	0	--	0	--	0	0	--	0	0	--
Robbery with Firearm	0	0	--	0	--	0	1	-100.0%	1	1	0.0%
Other Robbery	0	2	-100.0%	0	--	1	2	-50.0%	4	4	0.0%
Assault with Firearm Victims	0	0	--	0	--	0	1	-100.0%	0	5	-100.0%
Agg. Assault (NIBRS)	0	1	-100.0%	0	--	0	2	-100.0%	2	12	-83.3%
Total:	0	3	-100.0%	0	--	1	6	-83.3%	9	22	-59.1%
PROPERTY CRIME:											
Burglary	0	1	-100.0%	3	-100.0%	5	4	25.0%	15	10	50.0%
MV Theft	4	0	--	1	300.0%	8	9	-11.1%	22	31	-29.0%
Larceny from Vehicle	1	1	0.0%	0	--	4	3	33.3%	15	16	-6.3%
Other Larceny	2	4	-50.0%	5	-60.0%	10	24	-58.3%	44	67	-34.3%
Total:	7	6	16.7%	9	-22.2%	27	40	-32.5%	96	124	-22.6%
OTHER CRIME:											
Simple Assault	0	7	-100.0%	3	-100.0%	9	10	-10.0%	18	13	38.5%
Prostitution	0	0	--	0	--	0	0	--	0	0	--
Drugs & Narcotics	0	1	-100.0%	2	-100.0%	5	4	25.0%	13	9	44.4%
Vandalism	1	4	-75.0%	6	-83.3%	10	16	-37.5%	31	44	-29.5%
Intimidation/Threatening	8	4	100.0%	5	60.0%	24	20	20.0%	59	51	15.7%
Weapons Violation	0	0	--	0	--	0	2	-100.0%	3	7	-57.1%
Total:	9	16	-43.8%	16	-43.8%	48	52	-7.7%	124	124	0.0%
Motor Vehicle Stops	40	8	400.0%	15	166.7%	180	66	172.7%	719	208	245.7%
Confirmed Shots Fired	1	2	-50.0%	1	0.0%	3	4	-25.0%	7	12	-41.7%







District 8 - Major Crimes

Mar 6 - Mar 19 2023



MAJOR CRIMES selection

- Offense
-  BURGLARY-BREAKING & ENTERING
 -  FIREARM DISCHARGE (WEAPON LAW)
 -  LARCENY-FROM VEHICLE
 -  MOTOR VEHICLE THEFT (NH STEAL)

-  District8Streets
-  District8BldgFootprints
- District8PatrolBeats**
- CARBEATNUM**
-  80
-  81
-  82
-  83
-  84
-  85

No warranty is made by the New Haven Police as to the accuracy, reliability or completeness of these data. The listed addresses may not necessarily be the actual locations of the incidents, but are rather used as reference points. The New Haven Police assumes no responsibility arising from the use of this information



DISTRICT 8 - MAJOR CRIMES BETWEEN MAR 6 - MAR 19 2023							
Inci_Id	Offense	ADDRESS	City	DATE	HOU	DOW	DIST
23009803	BURGLARY-BREAKING & ENTERI	111 GRAND AVE	NEW HAVEN	3/10/2023	2358	FR	8
23009818	BURGLARY-BREAKING & ENTERI	179 SALTONSTALL AVE	NEW HAVEN	3/11/2023	732	SA	8
23009822	BURGLARY-BREAKING & ENTERI	77 GRAND AVE	NEW HAVEN	3/11/2023	913	SA	8
23009979	FIREARM DISCHARGE (WEAPON L	69 DOWNING ST	NEW HAVEN	3/12/2023	2026	SU	8
23010302	FIREARM DISCHARGE (WEAPON L	264 LLOYD ST	NEW HAVEN	3/14/2023	2337	TU	8
23010830	LARCENY-FROM VEHICLE	102 HAMILTON ST	NEW HAVEN	3/18/2023	120	SA	8
23009688	MOTOR VEHICLE THEFT (NH STEA	103 JAMES ST	NEW HAVEN	3/10/2023	724	FR	8
23010055	MOTOR VEHICLE THEFT (NH STEA	24 RIVER ST	NEW HAVEN	3/13/2023	1130	MO	8
23010500	MOTOR VEHICLE THEFT (NH STEA	55 WALNUT ST	NEW HAVEN	3/16/2023	529	WE	8
23010537	MOTOR VEHICLE THEFT (NH STEA	25 SALTONSTALL AVE	NEW HAVEN	3/16/2023	1127	WE	8
23010964	MOTOR VEHICLE THEFT (NH STEA	102 POPLAR ST	NEW HAVEN	3/19/2023	1137	SU	8

This report covers periods:

Current Week 3/13/2023 to 3/19/2023 (Monday-Sunday)
 Prior Week 3/6/2023 to 3/12/2023 (Prior Week)
 Last 4 Weeks 2/20/2023 to 3/19/2023 (28 Day Period)
 Year to Date (YTD) 1/1/2023 to 3/19/2023

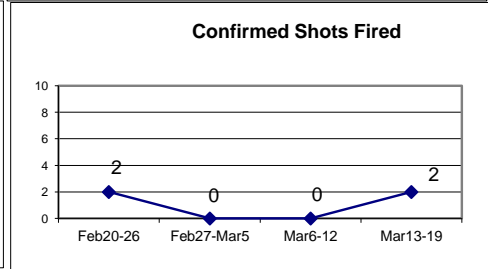
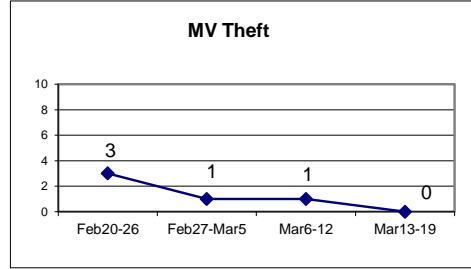
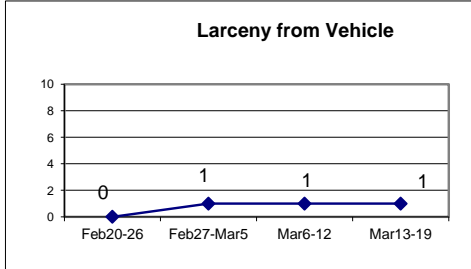
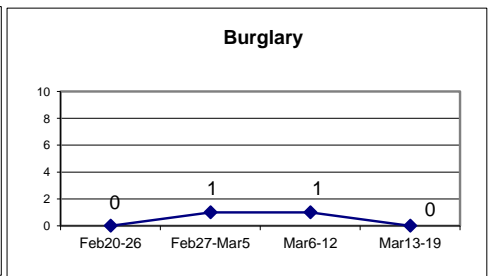
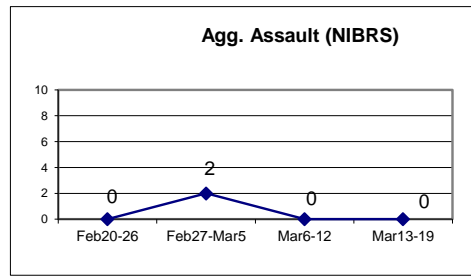
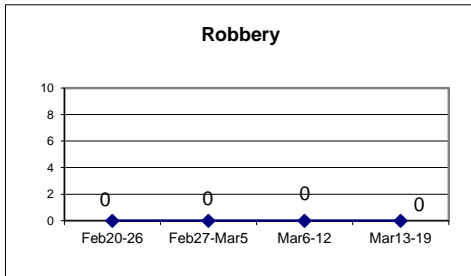


Each period is compared to the same period in the previous year.

DISTRICT 9 - EAST SHORE

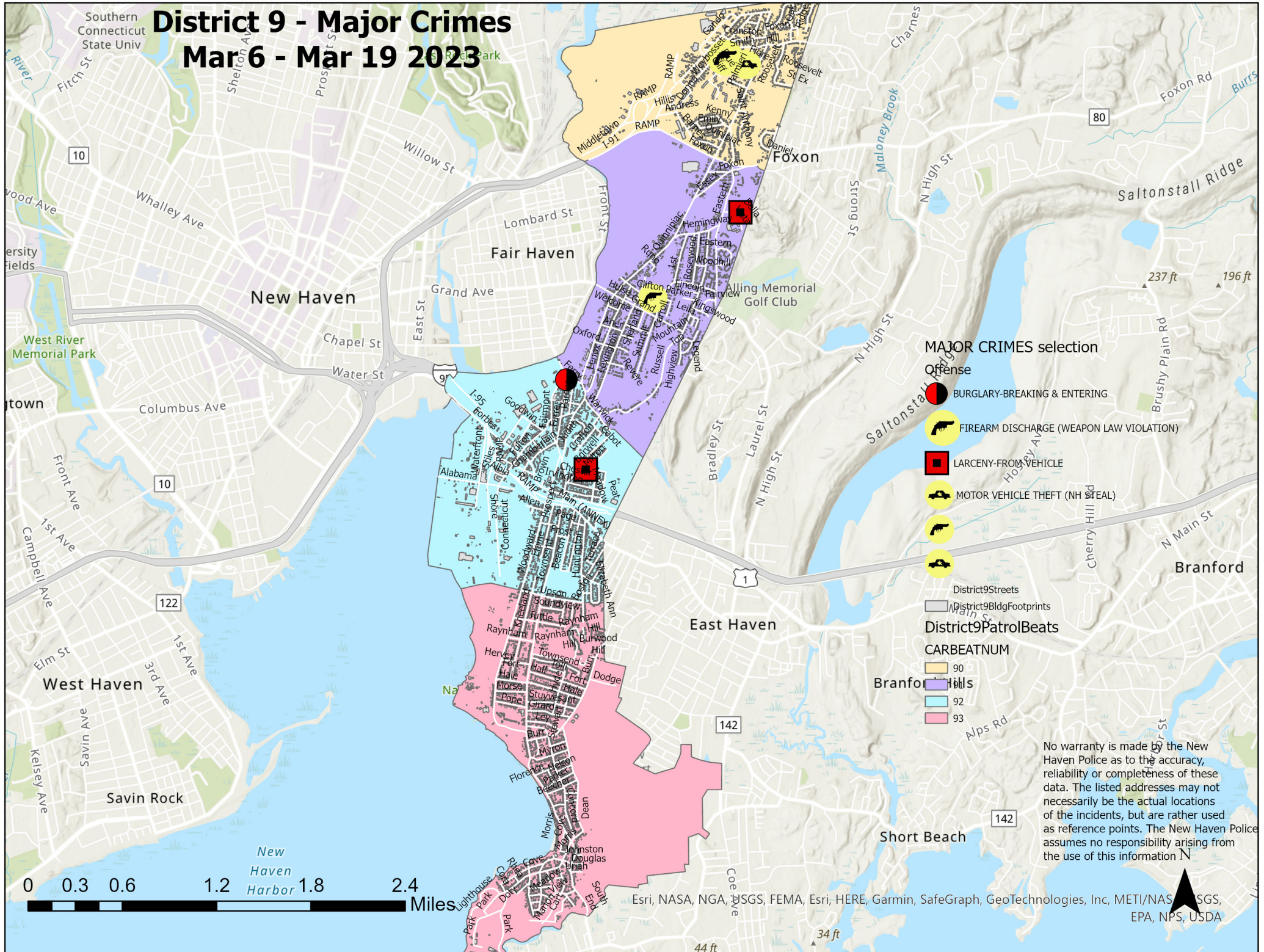
Incident Reports

	Week to Date			Prior Week		28 days			Year to Date		
	2023	2022	Cng	2023	Cng	2023	2022	Cng	2023	2022	Cng
VIOLENT CRIME:											
Murder Victims	0	0	--	0	--	0	0	--	0	0	--
Felony Sex. Assault	0	0	--	0	--	0	1	-100.0%	0	2	-100.0%
Robbery with Firearm	0	0	--	0	--	0	0	--	0	1	-100.0%
Other Robbery	0	0	--	0	--	0	0	--	0	0	--
Assault with Firearm Victims	0	0	--	0	--	0	0	--	0	1	-100.0%
Agg. Assault (NIBRS)	0	0	--	0	--	2	0	--	6	3	100.0%
Total:	0	0	--	0	--	2	1	100.0%	6	7	-14.3%
PROPERTY CRIME:											
Burglary	0	0	--	0	--	1	1	0.0%	8	4	100.0%
MV Theft	0	1	-100.0%	1	-100.0%	5	8	-37.5%	26	22	18.2%
Larceny from Vehicle	1	0	--	1	0.0%	2	5	-60.0%	11	15	-26.7%
Other Larceny	4	4	0.0%	5	-20.0%	18	27	-33.3%	105	76	38.2%
Total:	5	5	0.0%	7	-28.6%	26	41	-36.6%	150	117	28.2%
OTHER CRIME:											
Simple Assault	0	0	--	2	-100.0%	3	0	--	10	6	66.7%
Prostitution	0	0	--	0	--	0	0	--	0	0	--
Drugs & Narcotics	0	0	--	0	--	0	1	-100.0%	2	2	0.0%
Vandalism	0	3	-100.0%	6	-100.0%	8	9	-11.1%	29	39	-25.6%
Intimidation/Threatening	6	4	50.0%	5	20.0%	28	23	21.7%	61	46	32.6%
Weapons Violation	0	0	--	1	-100.0%	1	0	--	5	3	66.7%
Total:	6	7	-14.3%	14	-57.1%	40	33	21.2%	107	96	11.5%
Motor Vehicle Stops	88	3	2833.3%	55	60.0%	199	82	142.7%	405	152	166.4%
Confirmed Shots Fired	2	0	--	0	--	4	2	100.0%	8	4	100.0%



District 9 - Major Crimes

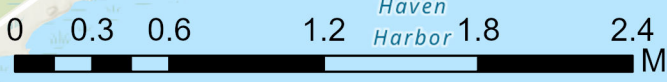
Mar 6 - Mar 19 2023



- MAJOR CRIMES selection**
- BURGLARY-BREAKING & ENTERING
 - FIREARM DISCHARGE (WEAPON LAW VIOLATION)
 - LARCENY-FROM VEHICLE
 - MOTOR VEHICLE THEFT (NH STEAL)

- District9Streets
- District9BldgFootprints
- District9PatrolBeats**
- CARBEATNUM**
- 90
- 92
- 93

No warranty is made by the New Haven Police as to the accuracy, reliability or completeness of these data. The listed addresses may not necessarily be the actual locations of the incidents, but are rather used as reference points. The New Haven Police assumes no responsibility arising from the use of this information N



DISTRICT 9 - MAJOR CRIMES BETWEEN MAR 6 - MAR 19 2023							
Inci_Id	Offense	ADDRESS	City	DATE	HOUF	DOW	DIST
23009892	BURGLARY-BREAKING & ENTERING	222 FARREN AVE	NEW HAVEN	3/11/2023	2130	SA	9
23010840	FIREARM DISCHARGE (WEAPON LAW	341 SMITH AVE	NEW HAVEN	3/18/2023	430	SA	9
23009347	LARCENY-FROM VEHICLE	262 PEAT MEADOW RD	NEW HAVEN	3/8/2023	851	MO	9
23010581	LARCENY-FROM VEHICLE	339 EASTERN ST	NEW HAVEN	3/16/2023	1306	TH	9
23009809	MOTOR VEHICLE THEFT (NH STEAL)	93 PALMIERE AVE	NEW HAVEN	3/11/2023	205	SA	9
23011028	FIREARM DISCHARGE (WEAPON LAW	99 CLIFTON ST	NEW HAVEN	3/19/2023	2158	SU	9

WEEKLY CRIME / CFS COMPARISON REPORT

This report covers periods:

Current Week	3/13/2023	to	3/19/2023	(Monday-Sunday)
Prior Week	3/6/2023	to	3/12/2023	(Prior Week)
Last 4 Weeks	2/20/2023	to	3/19/2023	(28 Day Period)
Year to Date (YTD)	1/1/2023	to	3/19/2023	

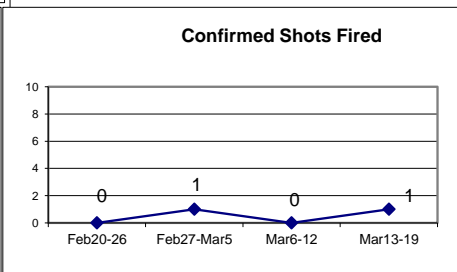
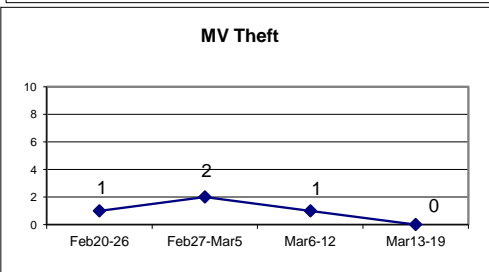
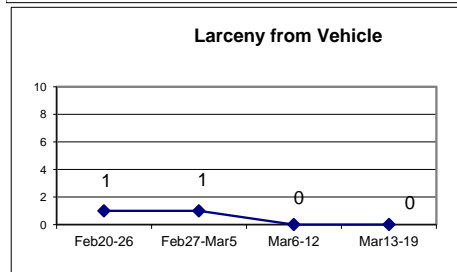
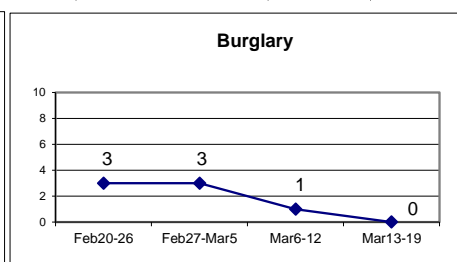
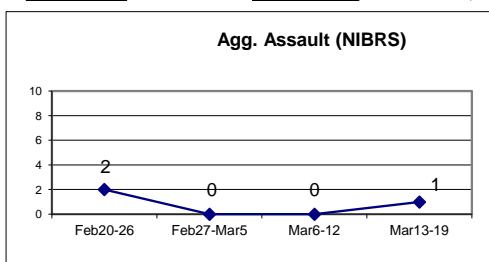
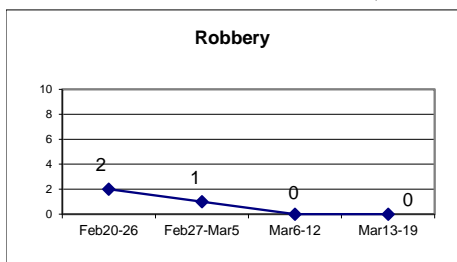


Each period is compared to the same period in the previous year.

DISTRICT 10 - BEAVER HILL

Incident Reports

	Week to Date			Prior Week		28 days			Year to Date		
	2023	2022	Cng	2023	Cng	2023	2022	Cng	2023	2022	Cng
VIOLENT CRIME:											
Murder Victims	0	0	--	0	--	0	0	--	1	0	--
Felony Sex. Assault	0	0	--	0	--	0	0	--	0	0	--
Robbery with Firearm	0	0	--	0	--	0	2	-100.0%	0	1	-100.0%
Other Robbery	0	0	--	0	--	3	3	0.0%	5	1	400.0%
Assault with Firearm Victims	0	0	--	0	--	0	0	--	3	3	0.0%
Agg. Assault (NIBRS)	1	0	--	0	--	3	0	--	7	4	75.0%
Total:	1	0	--	0	--	6	5	20.0%	16	9	77.8%
PROPERTY CRIME:											
Burglary	0	0	--	1	-100.0%	7	1	600.0%	12	6	100.0%
MV Theft	0	2	-100.0%	1	-100.0%	4	7	-42.9%	27	16	68.8%
Larceny from Vehicle	0	2	-100.0%	0	--	2	4	-50.0%	8	11	-27.3%
Other Larceny	5	1	400.0%	3	66.7%	14	13	7.7%	42	46	-8.7%
Total:	5	5	0.0%	5	0.0%	27	25	8.0%	89	79	12.7%
OTHER CRIME:											
Simple Assault	0	1	-100.0%	0	--	3	2	50.0%	12	14	-14.3%
Prostitution	0	0	--	0	--	0	0	--	0	0	--
Drugs & Narcotics	0	0	--	1	-100.0%	2	0	--	3	1	200.0%
Vandalism	1	2	-50.0%	4	-75.0%	16	9	77.8%	53	29	82.8%
Intimidation/Threatening	2	2	0.0%	1	100.0%	5	8	-37.5%	23	21	9.5%
Weapons Violation	0	0	--	1	-100.0%	2	1	100.0%	6	5	20.0%
Total:	3	5	-40.0%	7	-57.1%	28	20	40.0%	97	70	38.6%
Motor Vehicle Stops	3	14	-78.6%	21	-85.7%	96	28	242.9%	247	64	285.9%
Confirmed Shots Fired	1	2	-50.0%	0	--	2	2	0.0%	7	4	75.0%








District 10 - Major Crimes

Mar 6 - Mar 19 2023

MAJOR CRIMES selection

Offense






-  AGGRAVATED ASSAULT
-  BURGLARY-BREAKING & ENTERING
-  FIREARM DISCHARGE (WEAPON LAW VIOLATION)
-  MOTOR VEHICLE THEFT (NH STEAL)
-  MOTOR VEHICLE THEFT (NH STEAL)

District10Streets

District10BldgFootprints

District10PatrolBeats

CARBEATNUM

-  101
-  102
-  103
-  104
-  <all other values>

No warranty is made by the New Haven Police as to the accuracy, reliability or completeness of these data. The listed addresses may not necessarily be the actual locations of the incidents, but are rather used as reference points. The New Haven Police assumes no responsibility arising from the use of this information.

0 0.050.1 0.2 0.3 0.4 Miles

Esri Community Maps Contributors, Esri, HERE, Garmin, SafeGraph, GeoTechnologies, Inc, METI/NAIP, USGS, EPA, NPS, US Census Bureau, USDA, Esri, NASA, NGA, USGS, FEMA



DISTRICT 10 - MAJOR CRIMES BETWEEN MAR 6 - MAR 19 2023						
Inci_Id	Offense	ADDRESS	City	DATE	HOUFDOW	DIST
23010616	AGGRAVATED ASSAULT	675 ELM ST	NEW HAVEN	3/16/2023	1537 TH	10
23009036	BURGLARY-BREAKING & ENTERIN	357 WHALLEY AVE	NEW HAVEN	3/6/2023	904 MO	10
23010758	FIREARM DISCHARGE (WEAPON L	200 GOFFE ST	NEW HAVEN	3/17/2023	1512 FR	10
23009817	MOTOR VEHICLE THEFT (NH STEA	203 DIAMOND ST	NEW HAVEN	3/11/2023	825 SA	10